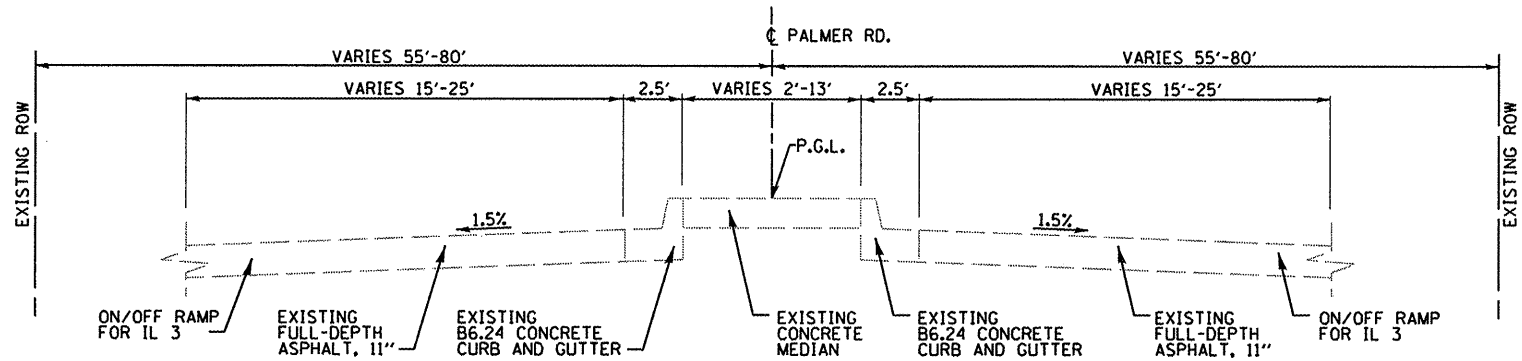
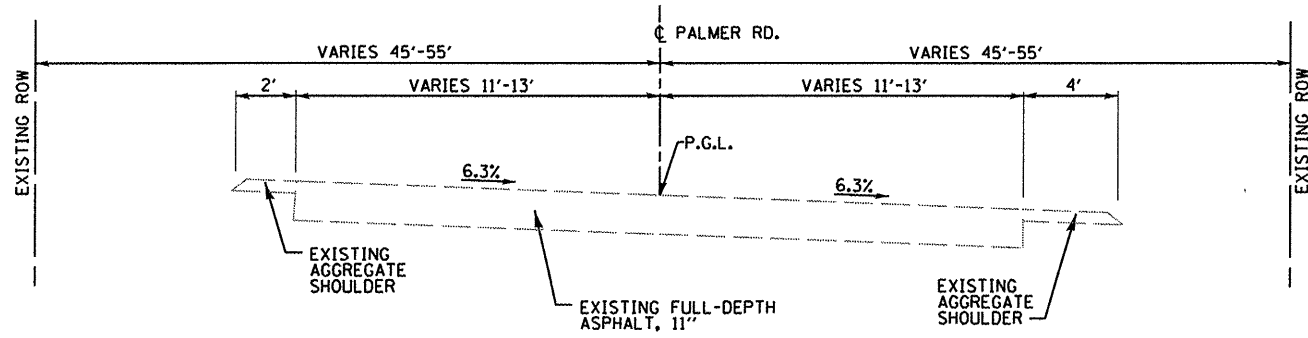


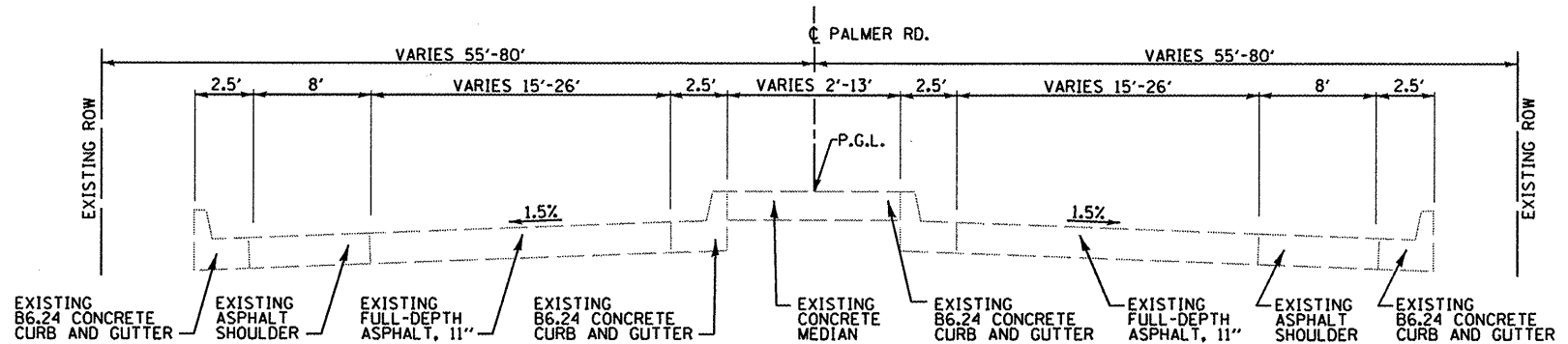
EXISTING TYPICAL SECTION
FROM STA. 11+40 TO STA. 13+25



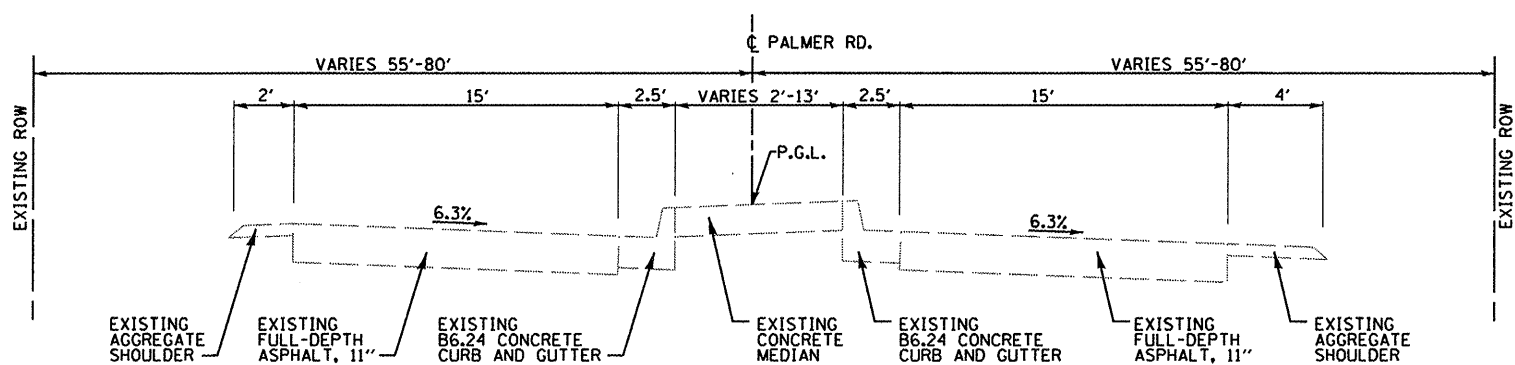
EXISTING TYPICAL SECTION
FROM STA. 22+00 TO STA. 23+50
FROM STA. 28+50 TO STA. 29+83



EXISTING TYPICAL SECTION
FROM STA. 13+25 TO STA. 17+56



EXISTING TYPICAL SECTION
FROM STA. 23+50 TO STA. 28+50



EXISTING TYPICAL SECTION
FROM STA. 17+56 TO STA. 22+00

FILE NAME =	USER NAME = default	DESIGNED -	REVISED -
H:\P\29817\Microstation\Copied from M	current files\29817 ts01.dgn	DRAWN -	REVISED -
	PLOT SCALE = 40.0000' / 1 IN.	CHECKED -	REVISED -
	PLOT DATE = 10/29/2009	DATE -	REVISED -

STATE OF ILLINOIS
DEPARTMENT OF TRANSPORTATION

TYPICAL SECTIONS

SCALE: SHEET NO. OF SHEETS STA. TO STA.

F.A.U. RTE.	SECTION	COUNTY	TOTAL SHEETS	SHEET NO.
9300	09-00048-00-R5	MONROE	7	3
CONTRACT NO. 97414				
ILLINOIS FED. AID PROJECT				