



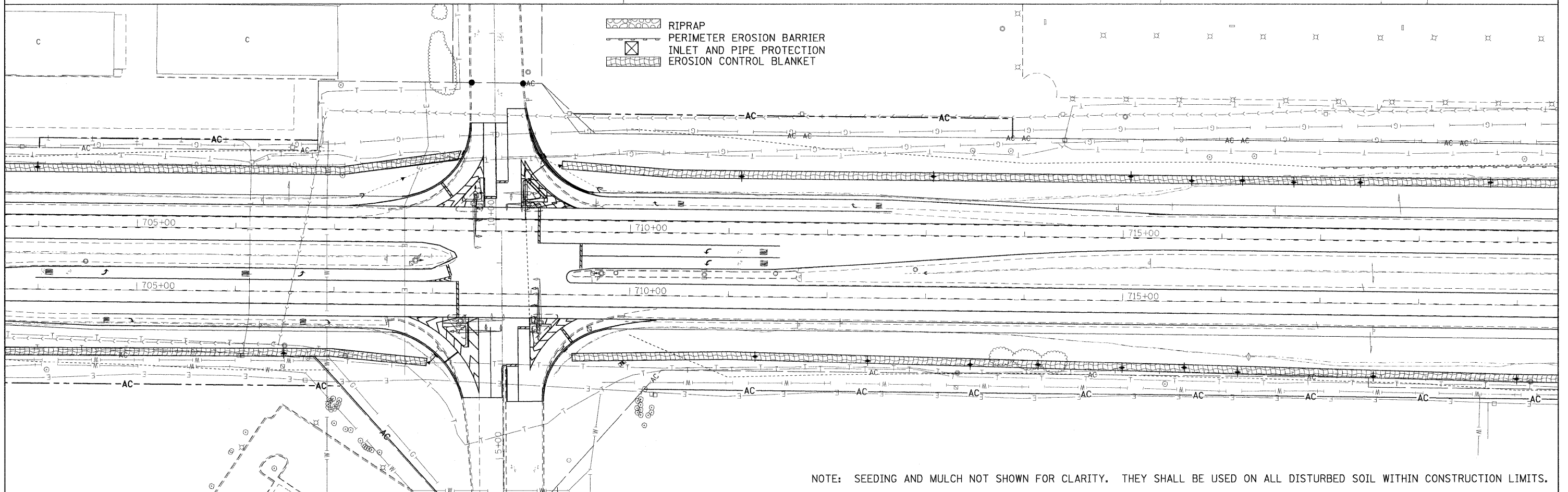
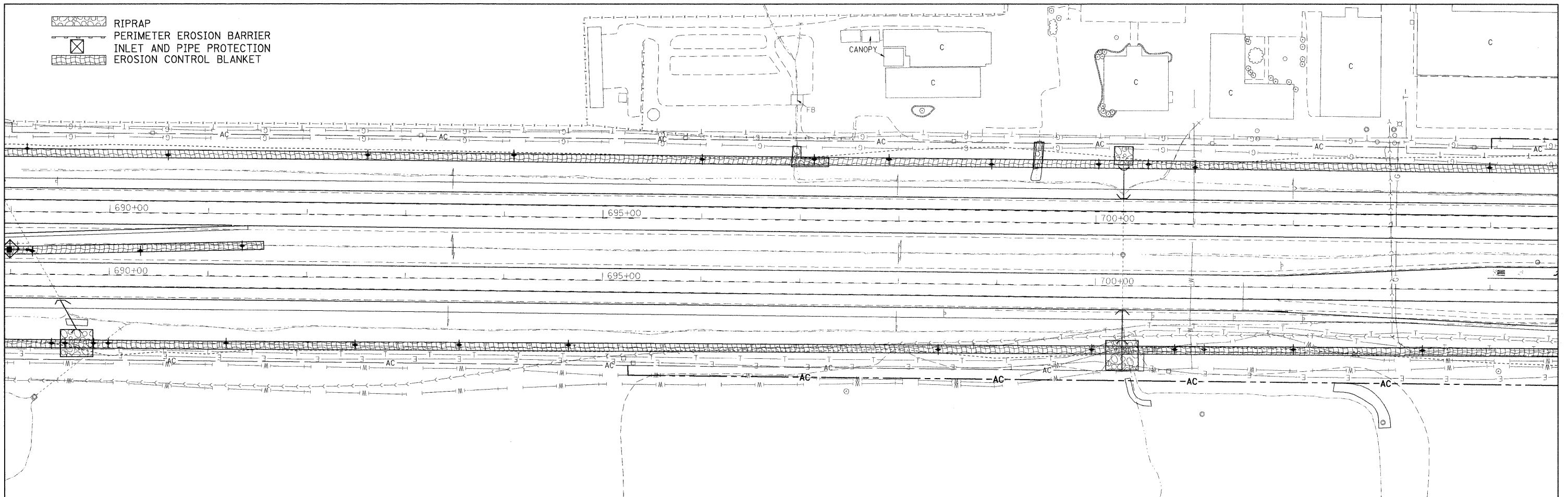


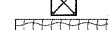



-  RIPRAP
-  PERIMETER EROSION BARRIER
-  INLET AND PIPE PROTECTION
-  EROSION CONTROL BLANKET



-  RIPRAP
-  PERIMETER EROSION BARRIER
-  INLET AND PIPE PROTECTION
-  EROSION CONTROL BLANKET

NOTE: SEEDING AND MULCH NOT SHOWN FOR CLARITY. THEY SHALL BE USED ON ALL DISTURBED SOIL WITHIN CONSTRUCTION LIMITS.

FILE NAME = c:\pwwork\PIWIDOT\SHEPARDD\dms47330\F	USER NAME = shepardgd dstml3-sht-drain.dgn	DESIGNED - DRAWN -	REVISED - REVISED - REVISED - REVISED -	STATE OF ILLINOIS DEPARTMENT OF TRANSPORTATION	EROSION CONTROL SHEETS	F.A.P. RTE. 331	SECTION (1-2)N-2,R;(1X-1)N-3,R-2	COUNTY WILLIAMSON	TOTAL SHEETS 202	SHEET NO. 63
PLOT SCALE = 50,0000' / IN.		CHECKED -	DATE -	SCALE: _____ SHEET NO. ___ OF ___ SHEETS STA. _____ TO STA. _____		CONTRACT NO. 98857 ILLINOIS FED. AID PROJECT				