

STATE OF ILLINOIS  
DEPARTMENT OF TRANSPORTATION

PLANS FOR PROPOSED  
ROADWAY IMPROVEMENTS

FAS ROUTE 1881

AMERICAN RECOVERY AND REINVESTMENT ACT 2009  
FRANKLIN COUNTY, ILLINOIS  
SECTION 07-00166-00-RS  
PROJECT PARS-1881(114)  
JOB C-99-512-08

ROUTE	SECTION	COUNTY	TOTAL SHEETS	SHEET NO.
FAS 1881	07-00166-00-RS	FRANKLIN	8	1
PARK STREET ROAD		CONTRACT NO. 99336		

LEG A	DESIGN CLASSIFICATION : COLLECTOR	DESIGN CLASSIFICATION : COLLECTOR
	DHV : 115	DHV : 145
	ADT <sub>2004</sub> : 1150	ADT <sub>2004</sub> : 1450
	ADT <sub>2030</sub> : 1490	ADT <sub>2030</sub> : 1880
	DESIGN SPEED : 50	DESIGN SPEED : 50

LEG C	DESIGN CLASSIFICATION : COLLECTOR	DESIGN CLASSIFICATION : COLLECTOR
	DHV : 115	DHV : 100
	ADT <sub>2004</sub> : 1150	ADT <sub>2004</sub> : 1000
	ADT <sub>2030</sub> : 1490	ADT <sub>2030</sub> : 1300
	DESIGN SPEED : 50	DESIGN SPEED : 50

JOINT UTILITY LOCATING INFORMATION  
FOR EXCAVATIONS (J.U.L.I.E.)  
PHONE 1-800-892-0123

INDEX OF SHEETS

1. COVER SHEET
2. TYPICAL SECTION
- 3.-5. MISCELLANEOUS DETAILS
- 6.-7. MISCELLANEOUS SCHEDULES
8. ALIGNMENT

SUMMARY OF QUANTITIES

CODE NO.	PAY ITEM	UNIT	QUANTITY
40200800	AGGREGATE SURFACE COURSE, TYPE B	TON	135
40600100	BITUMINOUS MATERIALS (PRIME COAT)	GALLON	127
40600982	HOT MIX ASPHALT SURFACE REMOVAL - BUTT JOINT	SQYD	417
*40603085	HOT MIX ASPHALT BINDER COURSE, IL-19.0 N70	TON	5,613
*40603315	HOT MIX ASPHALT SURFACE COURSE, MIX C N70	TON	4,614
48100100	AGGREGATE SHOULDERS, TYPE A	TON	3,450
67100100	MOBILIZATION	L SUM	1
70300100	SHORT-TERM PAVEMENT MARKING	FOOT	1,978
78001100	PAINT PAVEMENT MARKING-LETTERS AND SYMBOLS	SQ FT	122.4
78001110	PAINT PAVEMENT MARKING-LINE 4"	FOOT	55,561
78001180	PAINT PAVEMENT MARKING-LINE 24"	FOOT	60
*Z0048665	RAILROAD PROTECTIVE LIABILITY INSURANCE	L SUM	1

\* SEE SPECIAL PROVISIONS

Δ SPECIALTY ITEMS

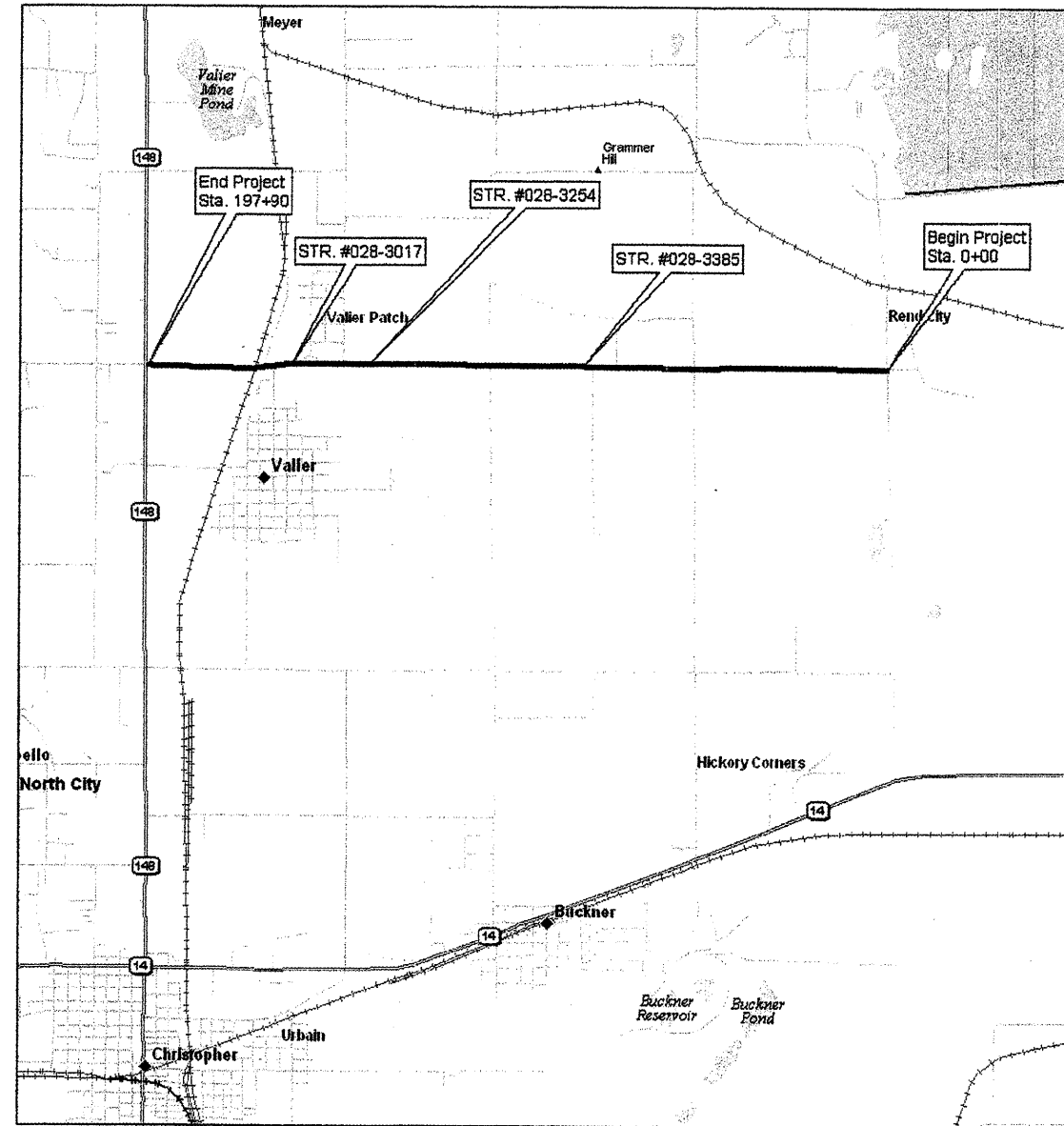
STANDARDS

- 701006-03
- 701301-03
- 701306-02
- 701311-03
- 701901-01
- 780001-02
- BLR 24-2

NOTE: STANDARDS ARE IN THE PROPOSAL

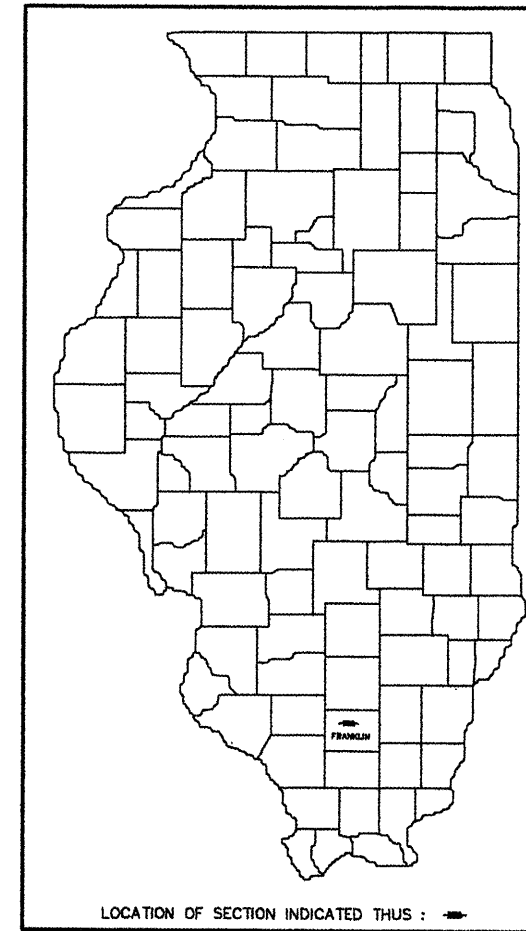
CONTRACT NO. 99336

LAL #007.164  
BOOK 573, 574, 575




LOCATION MAP

NET LENGTH = 19,790 FT. (3.748 MILES)



FRANKLIN COUNTY	
Submitted:	10/06/ 20 09
	<i>Richard A. Roll</i> Local Agency Representative
Passed:	10/14/ 20 09
	<i>Richard W. Melcher</i> District #9 Engineer of Local Roads & Streets
Releasing for Bid Based on Limited Review:	10-14 20 09
	<i>Mary C. Lammie</i> Deputy Director of Highways Region #5 Engineer



*L. A. Lippe*  
LAWRENCE A. LIPE  
ILLINOIS REGISTERED PROFESSIONAL  
ENGINEER NO. 25978  
EXPIRES 11/30/2009