

STATE OF ILLINOIS
DEPARTMENT OF TRANSPORTATION
DIVISION OF HIGHWAYS

AMERICAN RECOVERY AND REINVESTMENT ACT OF 2009

CITY OF PINCKNEYVILLE

PROPOSED HOT-MIX ASPHALT OVERLAY OF
FAU 9954 (GRANT ST.) AND FAU 9960 (EAST ST.)

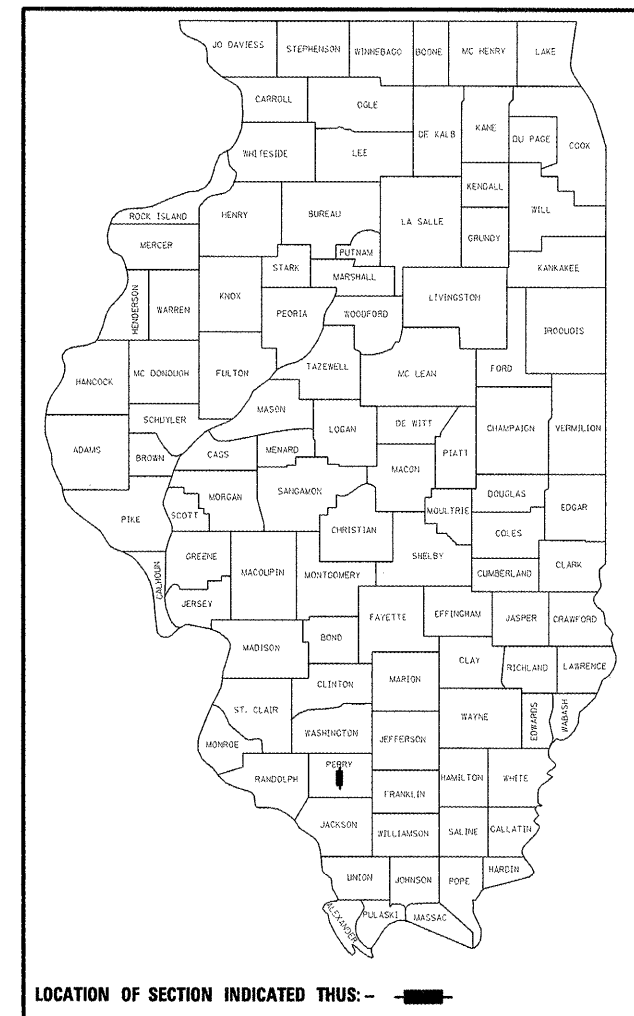
SECTION 09-00028-00-RS

FEDERAL PROJECT NO. ARA-5084 (003)

JOB NO. C-99-556-09

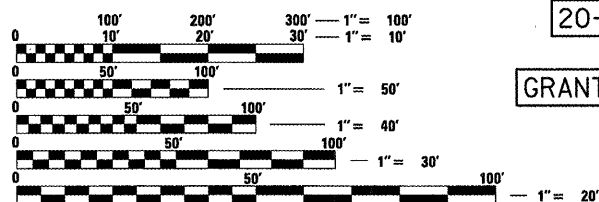
CONTRACT # 99386

F.A.U. RTE.	SECTION	COUNTY	TOTAL SHEETS	SHEET NO.
VAR	09-00038-00-RS	PERRY	12	1
FEDERAL AID PROJECT ARA-5084 (003) ILLINOIS CONTRACT #99386				



INDEX OF SHEETS

- 1 COVER
- 2 GENERAL NOTES, HIGHWAY STANDARDS, AND SUMMARY OF QUANTITIES
- 3-4 TYPICAL SECTIONS
- 5 SCHEDULES
- 6-8 PLAN & PROFILE - SOUTH GRANT STREET
- 9-11 PLAN & PROFILE - SOUTH EAST STREET
- 12 DETAILS



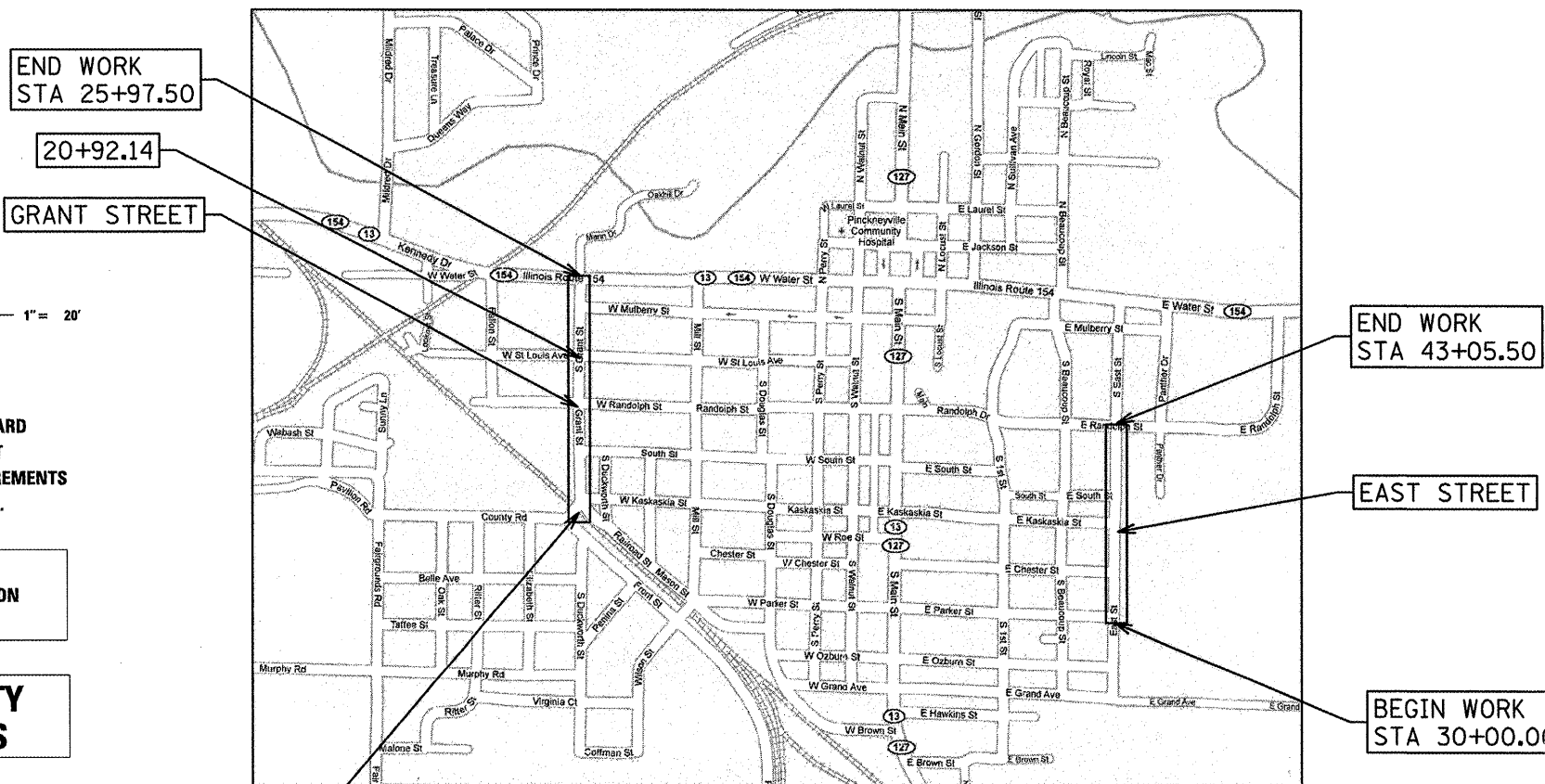
FULL SIZE PLANS HAVE BEEN PREPARED USING STANDARD ENGINEERING SCALES. REDUCED SIZED PLANS WILL NOT CONFORM TO STANDARD SCALES. IN MAKING MEASUREMENTS ON REDUCED PLANS, THE ABOVE SCALES MAY BE USED.

J.U.L.I.E.
JOINT UTILITY LOCATION INFORMATION FOR EXCAVATION
1-800-892-0123

PRINTED BY THE AUTHORITY
OF THE STATE OF ILLINOIS

ROADWAY CLASSIFICATION: URBAN
CURRENT ADT = 700
DESIGN YEAR (2029) ADT = 1288

PROJECT ENGINEER: DEVON DeJOURNETT - HMG ENGINEERS
PROJECT MANAGER: SAM FULK - STREET COMMISSIONER



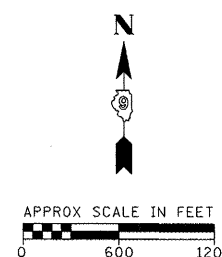
LOCATION MAP

LENGTH OF IMPROVEMENTS

GRANT STREET
NET LENGTH = 1,532.50 FEET = 0.290 MILES

EAST STREET
NET LENGTH = 1,305.50 FEET = 0.247 MILES

TOTAL LENGTH = 2,838.00 FEET = 0.537 MILES



STATE OF ILLINOIS
DEPARTMENT OF TRANSPORTATION
DIVISION OF HIGHWAYS

APPROVED 10-22 20 09
John M. Heller
MAYOR
CITY OF PINCKNEYVILLE

PASSED 10-29 20 09
Ronald W. Melcher
DISTRICT 9 ENGINEER OF LOCAL ROADS AND STREETS

RELEASING FOR
BID BASED ON
LIMITED REVIEW 10-29 20 09
Mary C. Lamie
DEPUTY DIRECTOR OF HIGHWAYS, REGION 5 ENGINEER - MARY C. LAMIE



DEVON L. DEJOURNETT, P.E.
ILLINOIS REGISTERED ENGINEER NO. 062-059438
REGISTRATION EXPIRES NOV. 30, 2009

