

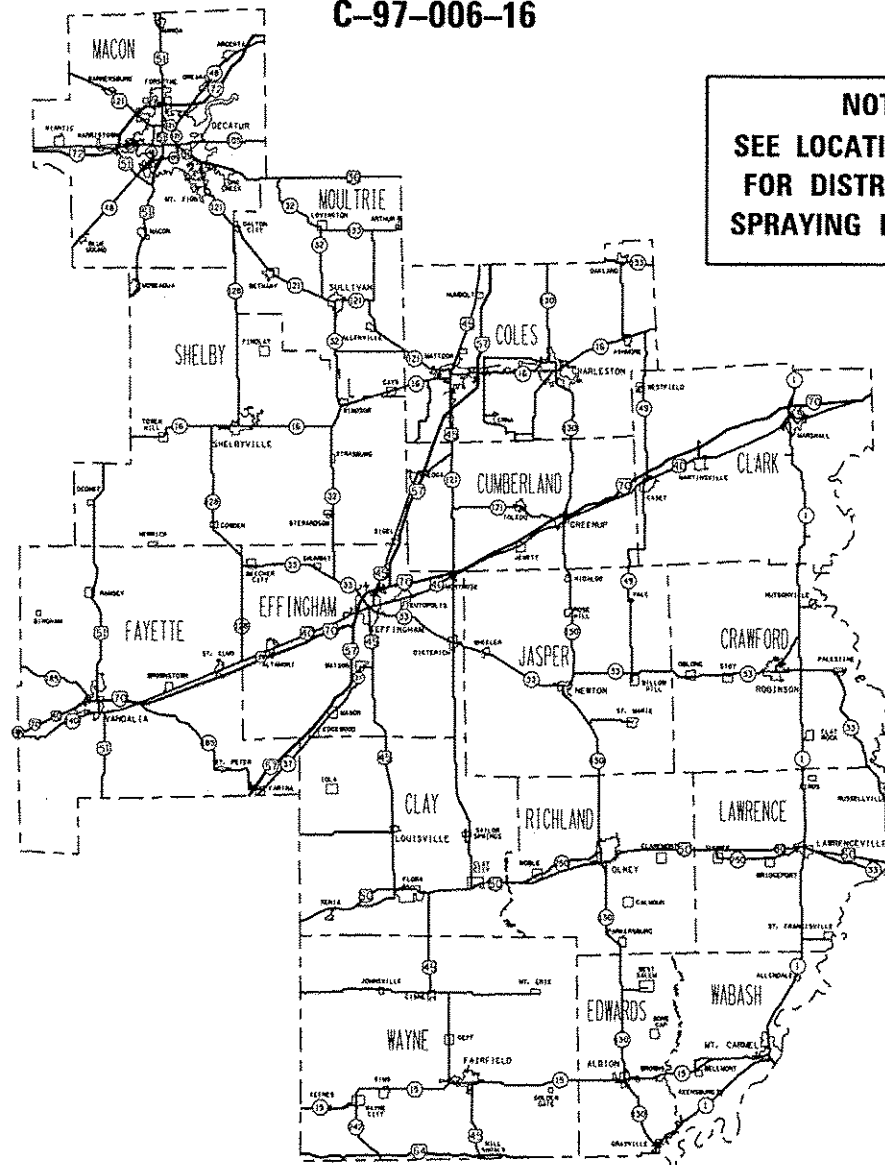
STATE OF ILLINOIS
DEPARTMENT OF TRANSPORTATION
DIVISION OF HIGHWAYS

**PROPOSED
HIGHWAY PLANS**

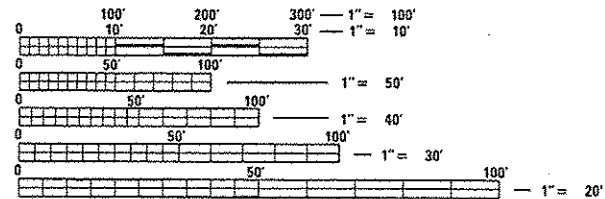
VARIOUS ROUTES
SECTION D7 WEED CONTROL SPRAYING 2016

WEED CONTROL SPRAYING
VARIOUS COUNTIES

C-97-006-16



**NOTE:
SEE LOCATION MAPS
FOR DISTRICT WIDE
SPRAYING LOCATIONS**



FULL SIZE PLANS HAVE BEEN PREPARED USING STANDARD ENGINEERING SCALES. REDUCED SIZED PLANS WILL NOT CONFORM TO STANDARD SCALES. IN MAKING MEASUREMENTS ON REDUCED PLANS, THE ABOVE SCALES MAY BE USED.

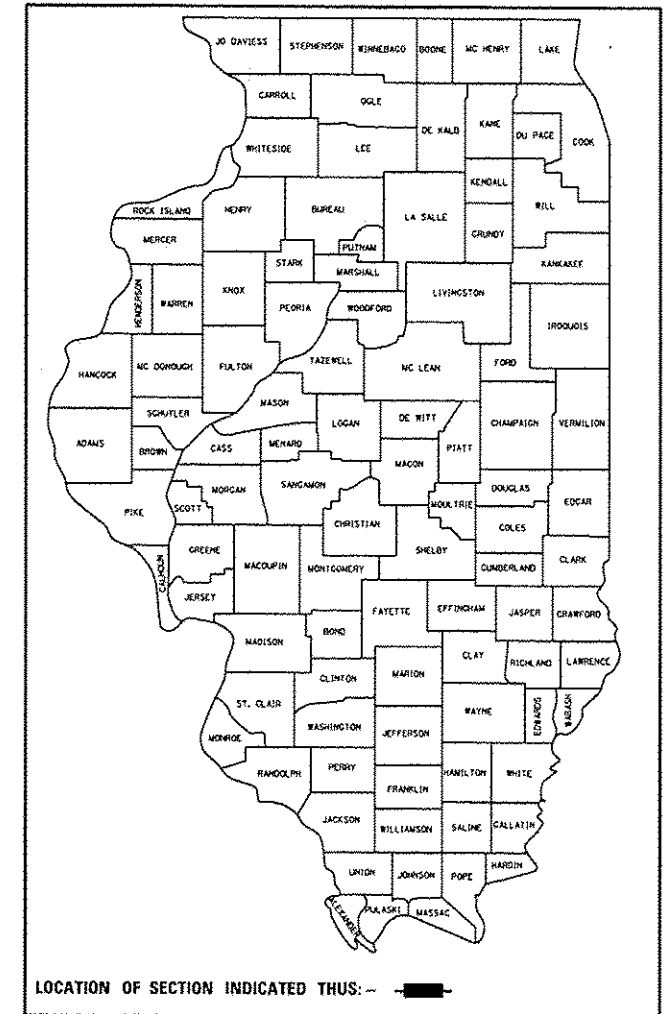
J.U.L.I.E.
JOINT UTILITY LOCATION INFORMATION FOR EXCAVATION
1-800-892-0123
OR 811

PROJECT ENGINEER: TOM RONAN
PROJECT MANAGER: TOM RONAN
PHONE: (217)-342-8320
CONTRACT NO. 74741

F.A. RTE.	SECTION	COUNTY	TOTAL SHEETS	SHEET NO.
VAR		VARIOUS	6	1
		ILLINOIS	CONTRACT NO. 74741	

*07 WEED CONTROL SPRAYING 2016

D-97-004-16



LOCATION OF SECTION INDICATED THUS: ———

STATE OF ILLINOIS
DEPARTMENT OF TRANSPORTATION
DIVISION OF HIGHWAYS

SUBMITTED October 5 20 15
Roger L. Drisbell
DEPUTY DIRECTOR OF HIGHWAYS, REGION ENGINEER

Dec 4 20 15
John D. Baranzelli P.E.
ENGINEER OF DESIGN AND ENVIRONMENT

Dec 4 20 15
Omor Osman P.E.
DIRECTOR OF HIGHWAYS, CHIEF ENGINEER

**PRINTED BY THE AUTHORITY
OF THE STATE OF ILLINOIS**

INDEX OF SHEETS

SHEET NO.	TITLE
1	COVER SHEET
2	INDEX OF SHEETS, HIGHWAY STANDARDS, SPRAY LIMITS
3	SUMMARY OF QUANTITIES
4-6	LOCATION MAPS

THE FOLLOWING STANDARDS ARE A PART OF THESE PLANS AND ARE INCLUDED AFTER SHEET NO. 6:

701101-04	OFF-ROAD OPERATIONS, MULTILANE, 15' TO 24" FROM PAVEMENT EDGE
701106-02	OFF-ROAD OPERATIONS, MULTILANE, MORE THAN 15' AWAY
701426-07	LANE CLOSURE, MULTILANE, INTERMITTENT OR MOVING OPERATION
701901-04	TRAFFIC CONTROL DEVICES

SPRAY LIMITS

ROUTE	COUNTIES	MILE POST	DESCRIPTION	MILES
I-57	FAYETTE/CLAY/EFF/SHELBY/CUMB/COLES	137 TO 201	FAYETTE/MARION CO. LINE TO COLES/DOUGLAS CO. LINE	64
I-70	FAYETTE/EFF/CUMB/CLARK	53 TO 155	FAYETTE/BOND CO. LINE TO INDIANA STATE LINE	102
			TOTALS:	166

NOTES:

WEED SPRAY SHALL BE APPLIED ON SELECTED AREAS ALONG I-57 & I-70 AS DIRECTED BY THE ROADSIDE MAINTENANCE TECHNICIAN. IT IS THE INTENT TO USE THE ENTIRE QUANTITY WITHIN THE MILEPOSTS SHOWN.

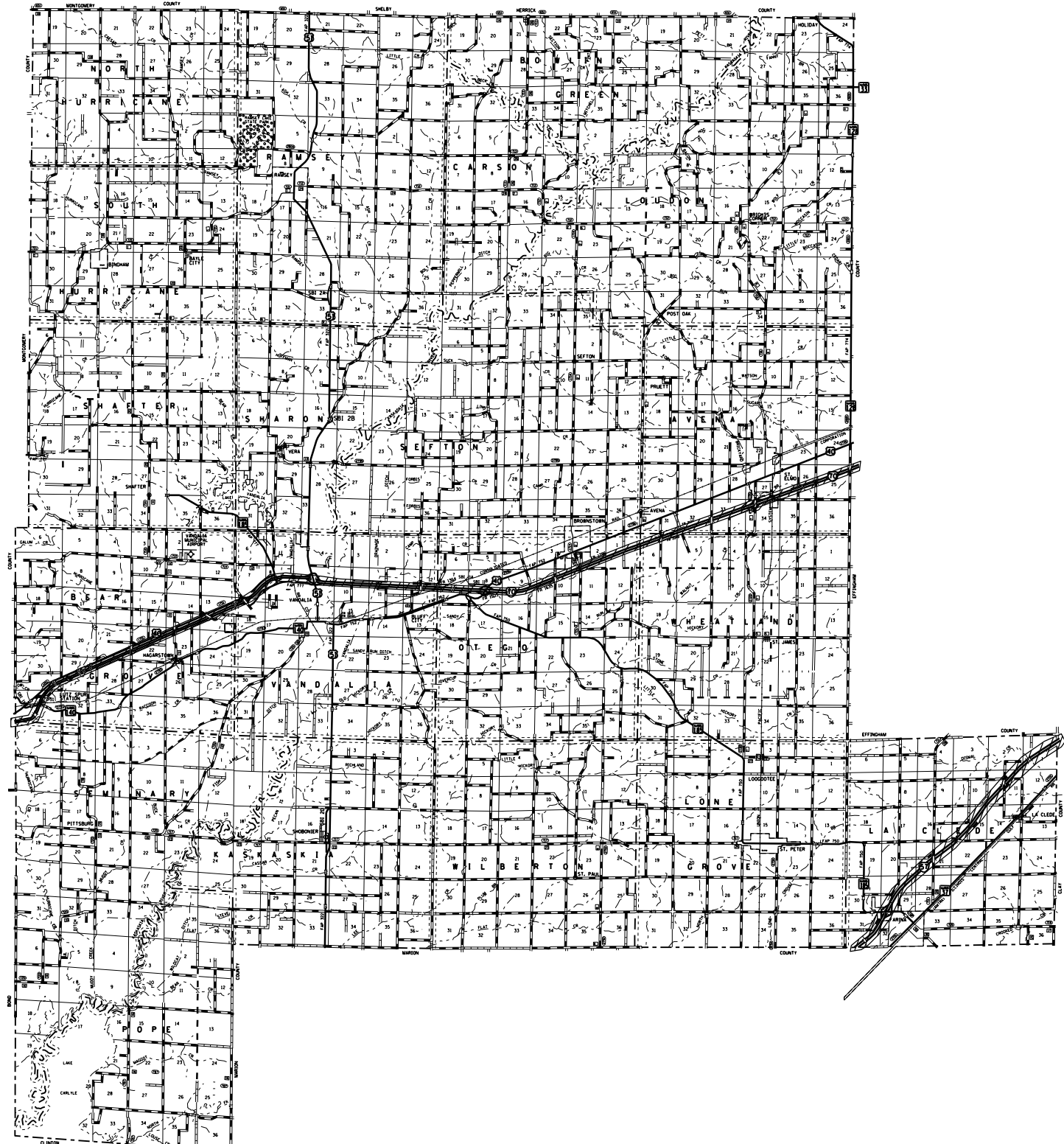
APPLICATION SHALL BE IN THE MEDIAN AND FROM EDGE OF SHOULDER TO THE RIGHT-OF-WAY LINE.

*DT WEED CONTROL SPRAYING 2016

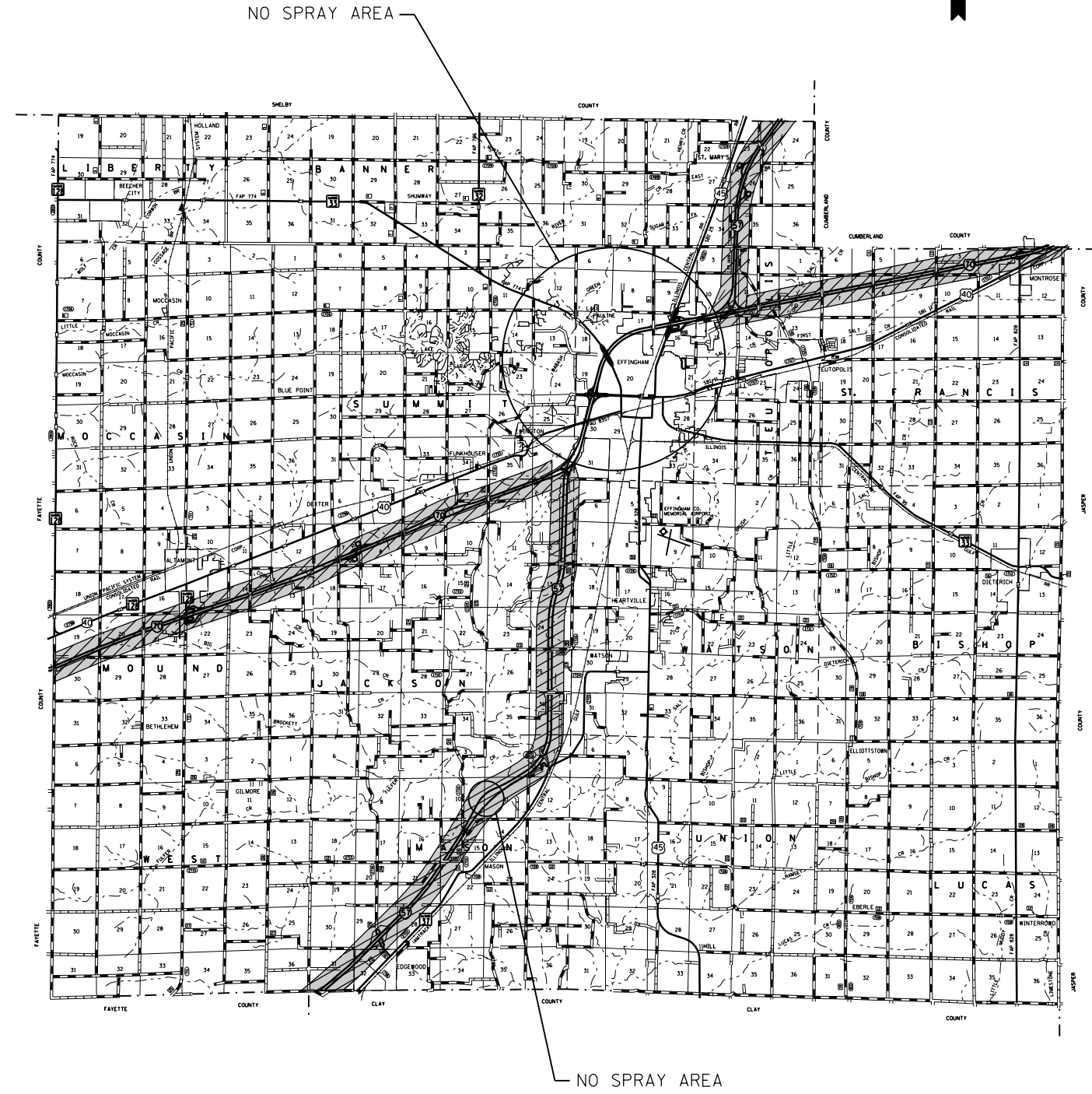
FILE NAME =	USER NAME = sstefanek	DESIGNED -	REVISED -	STATE OF ILLINOIS DEPARTMENT OF TRANSPORTATION	INDEX OF SHEETS AND SPRAY LIMITS	F.A. RTE.	SECTION	COUNTY	TOTAL SHEETS	SHEET NO.
p:\11884EB\DI\TEG\Illinois.gov\PI\DOT\Documents\DOT Offices\District 7\Projects\7471\DRAWING\CAD\Sheets\0774741-1st-gen\0774741-1st-gen.dwg	PLOT SCALE = 1/8" = 1' / in.	CHECKED -	REVISED -	SCALE: N/A	SHEET 1 OF 1 SHEETS	VAR	VARIOUS	VARIOUS	6	2
Default	PLOT DATE = 12/9/2015	DATE -	REVISED -	STA.	TO STA.	ILLINOIS FED. AID PROJECT CONTRACT NO. 74741				



FAYETTE COUNTY LOCATION MAP



EFFINGHAM COUNTY LOCATION MAP



FILE NAME =	USER NAME = steffennk	DESIGNED -	REVISED -
pw\1\084EBIDINTEG\illinois.gov\PIWIDOT\Documents\DOT Offices\District 7\Projects\7471\Drawings\CAD\Sheets\077471-sht-locations		CHECKED -	REVISED -
Default	PLOT SCALE = 100.0000' / in.	DATE -	REVISED -
	PLOT DATE = 10/9/2015		

STATE OF ILLINOIS
DEPARTMENT OF TRANSPORTATION

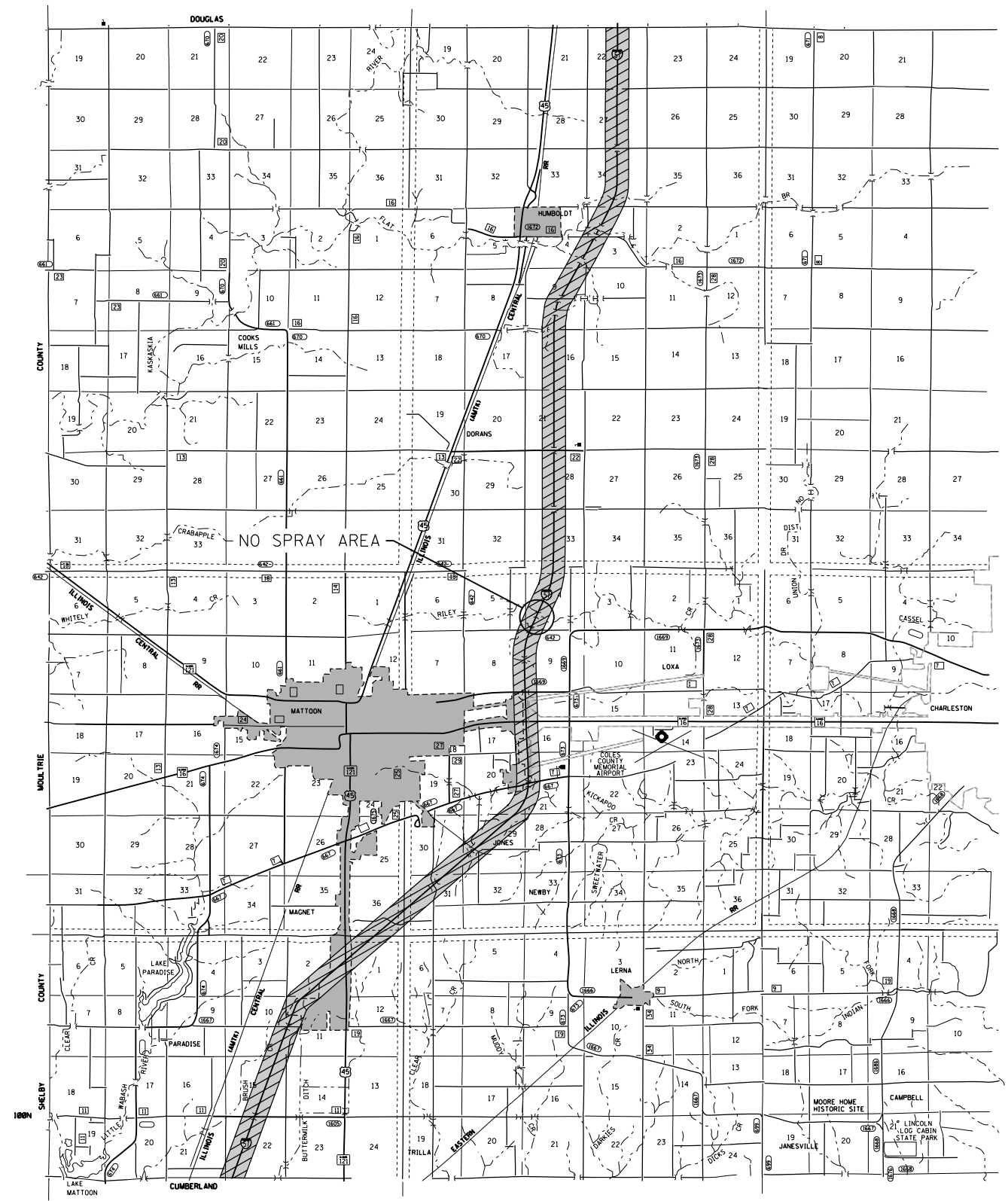
FAYETTE AND EFFINGHAM COUNTIES
LOCATIONS MAPS

SCALE: N/A SHEET 1 OF 3 SHEETS STA. TO STA.

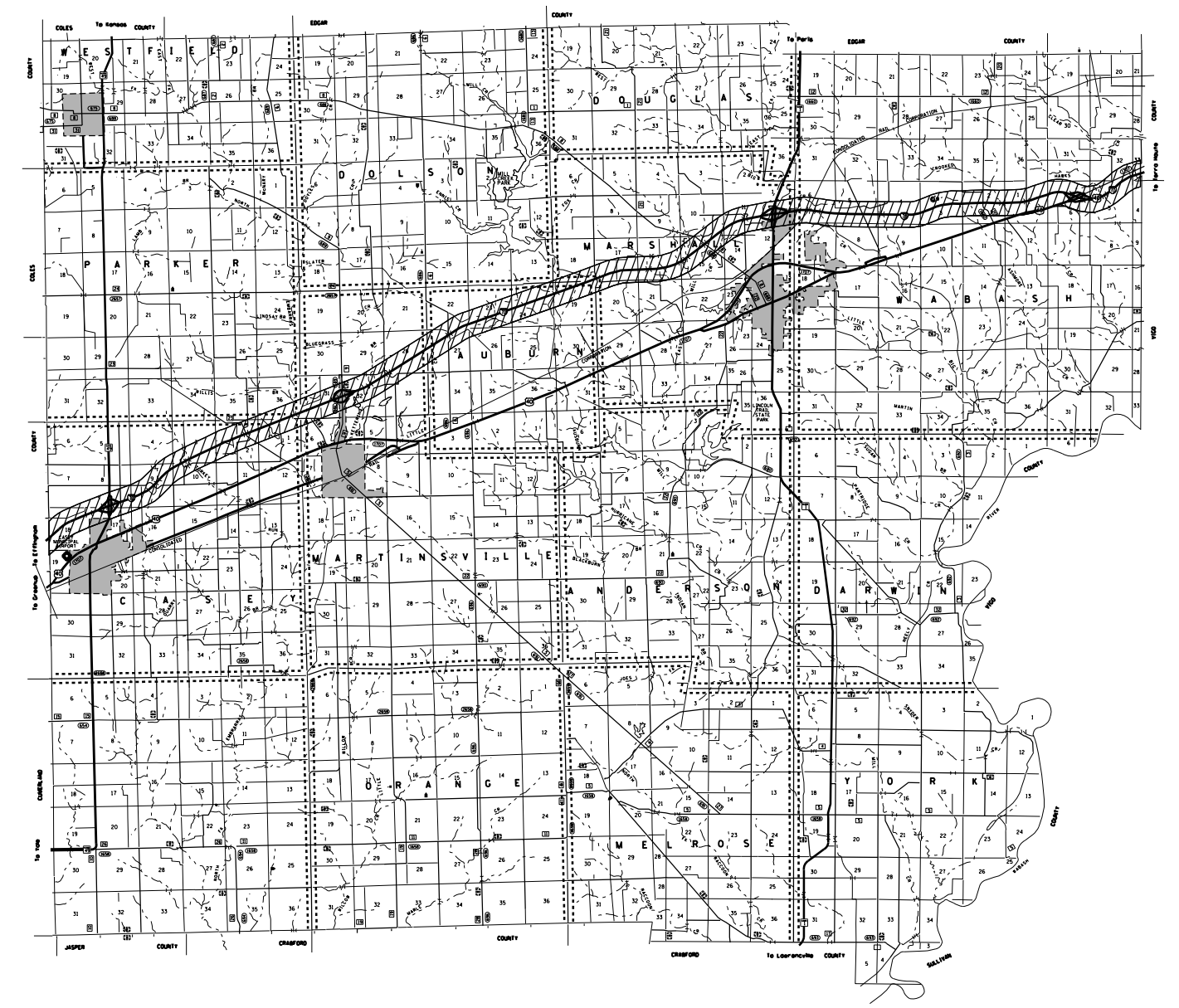
•07 WEED CONTROL SPRAYING 2016

F.A. RTE.	SECTION	COUNTY	TOTAL SHEETS	SHEET NO.
VAR	*	VARIOUS	6	4
			CONTRACT NO. 74741	
ILLINOIS FED. AID PROJECT				

COLES COUNTY LOCATION MAP



CLARK COUNTY LOCATION MAP



FILE NAME =	USER NAME = steffennk	DESIGNED -	REVISED -
pw:\IL\084EBID\INTEG\illinois.gov\PI\DOT Documents\DOT Offices\District 7\Projects\7477\Drawings\CAD\Sheets\0774741-sht-locations		CHECKED -	REVISED -
Default	PLOT DATE = 10/9/2015	DATE -	REVISED -

STATE OF ILLINOIS
DEPARTMENT OF TRANSPORTATION

COLES AND CLARK COUNTIES
LOCATIONS MAPS

SCALE: N/A SHEET 3 OF 3 SHEETS STA. TO STA.

•07 WEED CONTROL SPRAYING 2016

F.A. RE.	SECTION	COUNTY	TOTAL SHEETS	SHEET NO.
VAR	*	VARIOUS	6	6
			CONTRACT NO. 74741	
ILLINOIS FED. AID PROJECT				