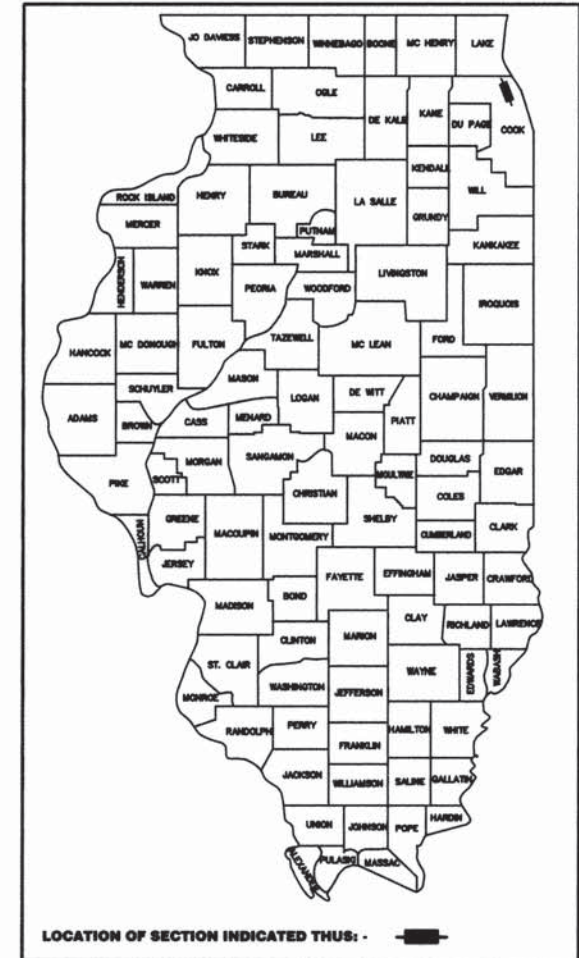


SECTION	COUNTY	TOTAL SHEETS	SHEET NO.
15-00163-00-BT	COOK	18	1

CONTRACT NO. 61B71

FOR INDEX OF SHEETS SEE SHEET 2
 FOR LISTING OF HIGHWAY STANDARDS
 SEE SHEET 2
 FOR ROADWAY AND TRAFFIC DATA SEE SHEET 4

STATE OF ILLINOIS
DEPARTMENT OF TRANSPORTATION
DIVISION OF HIGHWAYS
PLANS FOR PROPOSED
FEDERAL AID HIGHWAY
F.A.U. ROUTES 1274, 1275, 1278 & 1281 MS 2000
VARIOUS ROUTES
SECTION 15-00163-00-BT
PROJECT NO. TE-0001 (998)
BICYCLE SIGNAGE
VILLAGE OF NORTHBROOK
COOK COUNTY
C-91-260-15



STATE OF ILLINOIS
 DEPARTMENT OF TRANSPORTATION
 DIVISION OF HIGHWAYS

APPROVED November 3 2015
Interim [Signature]
 NORTHBROOK VILLAGE ENGINEER

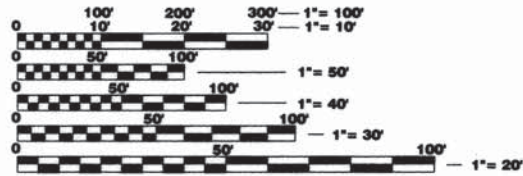
PASSED November 4 2015
[Signature]
 DISTRICT ONE ENGINEER OF LOCAL ROADS AND STREETS

RELEASING FOR BID
 BASED ON LIMITED REVIEW November 4 2015
[Signature]
 DEPUTY DIRECTOR OF HIGHWAYS, REGION ONE ENGINEER

PROFESSIONAL ENGINEER'S SIGN & SEAL

EXPIRES: _____

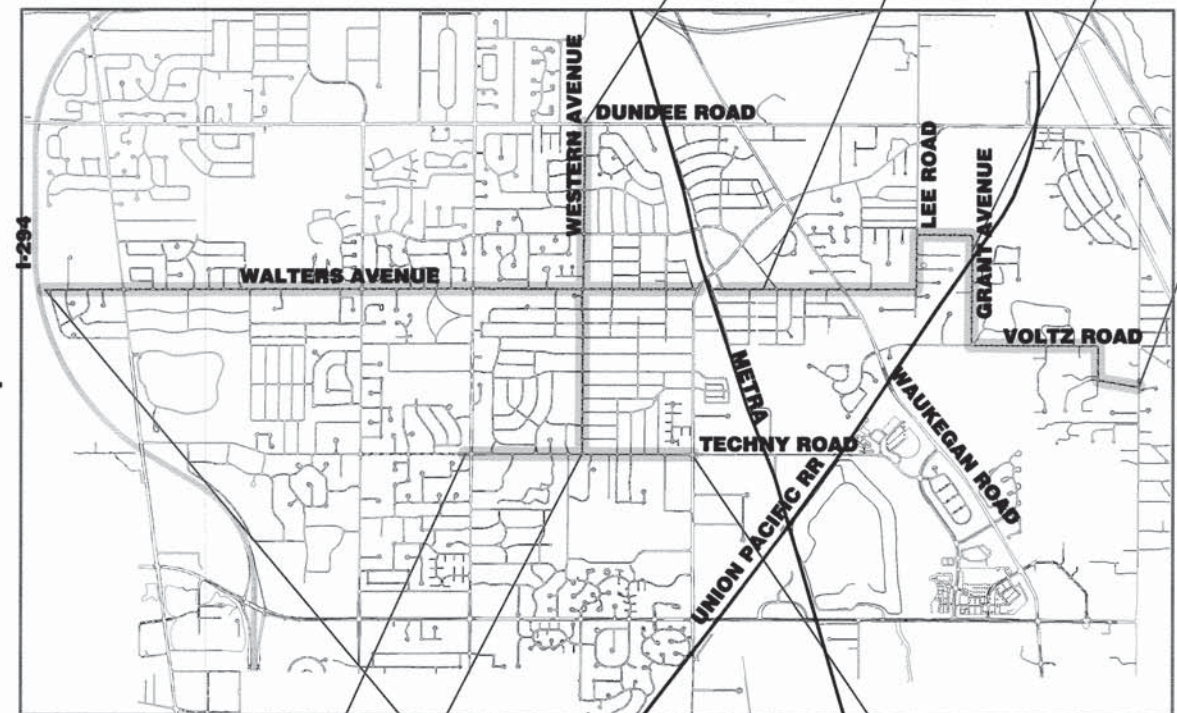
**PRINTED BY THE AUTHORITY
 OF THE STATE OF ILLINOIS**



FULL SIZE PLANS HAVE BEEN PREPARED USING STANDARD
 ENGINEERING SCALES. REDUCED SIZED PLANS WILL NOT
 CONFORM TO STANDARD SCALES. IN MAKING MEASUREMENTS
 ON REDUCED PLANS, THE ABOVE SCALES MAY BE USED.

J.U.L.I.E.
 JOINT UTILITY LOCATION INFORMATION FOR EXCAVATION
 1-800-892-0123

CONTRACT NO. 61B71



IMPROVEMENTS ENDS STA 79+30 IMPROVEMENTS ENDS STA 346+63

SN 016-91275 SN 016-50074A

IMPROVEMENTS BEGINS STA 25+00 IMPROVEMENTS BEGINS STA 0+00 IMPROVEMENTS ENDS STA 79+36

GROSS LENGTH OF PROJECT: 47,626 L.F. = 9.02 MILES
 NET LENGTH OF PROJECT: 47,626 L.F. = 9.02 MILES

FEDERAL AID PROGRAM ENGINEER: FAWAD ADJUEL, P.E. IPTDE (847) 705-4021, SCHAUMBERG, IL

INDEX OF SHEETS:

SHEET NO.	SHEET TITLE
1.	COVER SHEET
2.	INDEX OF SHEETS, STANDARDS, PROJECT LIMITS, LEGEND, GENERAL NOTES
3.	SCHEDULE OF QUANTITIES
4.	PAY ITEMS AND ROADWAY INFORMATION
5.	PLAN SHEET LOCATION MAP
6.	PLAN SHEET - WALTERS AVENUE 0+00 TO 48+00
7.	PLAN SHEET - WALTERS AVENUE 48+00 TO 96+00
8.	PLAN SHEET - WALTERS AVENUE 96+00 TO 135+00
9.	PLAN SHEET - WALTERS AVENUE 135+00 TO 221+00
10.	PLAN SHEET - WALTERS AVENUE 221+00 TO 259+00
11.	PLAN SHEET - GRANT ROAD 259+00 TO 299+00
12.	PLAN SHEET - VOLTZ ROAD 299+00 TO 346+63
13.	PLAN SHEET - TECHNY ROAD 27+00 TO 48+00
14.	PLAN SHEET - TECHNY ROAD 48+00 TO 79+36 WESTERN AVENUE 0+00 TO 16+00
15.	PLAN SHEET - WESTERN AVENUE 16+00 TO 64+00
16.	PLAN SHEET - WESTERN AVENUE 64+00 TO 79+30
17.	DETAIL SHEET - TYPICAL ROADWAY SECTION
18.	DETAIL SHEET - SIGNS AND PLAQUES

STATE STANDARDS:

STD NO.	TITLE
000001-06	STANDARD SYMBOLS, ABBREVIATIONS AND PATTERNS
701006-05	OFF-ROAD OPERATIONS, 2L, 2W, 15' TO 24" FROM PAVEMENT EDGE
701011-04	OFF-ROAD MOVING OPERATIONS, 2L, 2W, DAY ONLY
701301-04	LANE CLOSURE, 2L, 2W, SHORT TIME OPERATIONS
701501-06	URBAN LANE CLOSURE, 2L, 2W, UNDIVIDED
701701-09	URBAN LANE CLOSURE, MULTILANE INTERSECTION
701901-04	TRAFFIC CONTROL DEVICES
701311-03	LANE CLOSURE, 2L, 2W, MOVING OPERATIONS-DAY ONLY
720001-01	SIGN PANEL MOUNTING DETAILS
720006-04	SIGN PANEL ERECTION DETAILS
720011-01	METAL POSTS FOR SIGNS, MARKERS AND DELINEATORS
729001-01	APPLICATIONS OF TYPES A AND B METAL POSTS (FOR SIGNS AND MARKERS)

DISTRICT ONE STANDARDS:

STD NO.	TITLE:
TC-10	TRAFFIC CONTROL FOR SIDE ROADS, INTERSECTIONS, AND DRIVEWAYS

DRAWING LEGEND

PROPOSED SIGN POST

PROJECT ROUTE LIMITS:

STREET	FROM	TO	JURISDICTION:
WALTERS AVENUE	JULI-LYN LANE	SANDERS ROAD	VILLAGE OF NORTHBROOK
WALTERS AVENUE	SANDERS ROAD	PFINGSTEN ROAD	CCDOTH
WALTERS AVENUE	PFINGSTEN ROAD	LEE ROAD	VILLAGE OF NORTHBROOK
LEE ROAD	WALTERS AVENUE	GRANT ROAD	VILLAGE OF NORTHBROOK
GRANT ROAD	LEE ROAD	VOLTZ ROAD	VILLAGE OF NORTHBROOK
VOLTZ ROAD	GRANT ROAD	SUNSET RIDGE ROAD	VILLAGE OF NORTHBROOK
TECHNY ROAD	LANDWEHR ROAD	SHERMER ROAD	VILLAGE OF NORTHBROOK
WESTERN AVENUE	TECHNY ROAD	DUNDEE ROAD	VILLAGE OF NORTHBROOK

GENERAL NOTES:

IN ADDITION TO THE REQUIREMENTS SET FORTH IN THE DETAILED SPECIFICATIONS, THE FOLLOWING SHALL BE FOLLOWED:

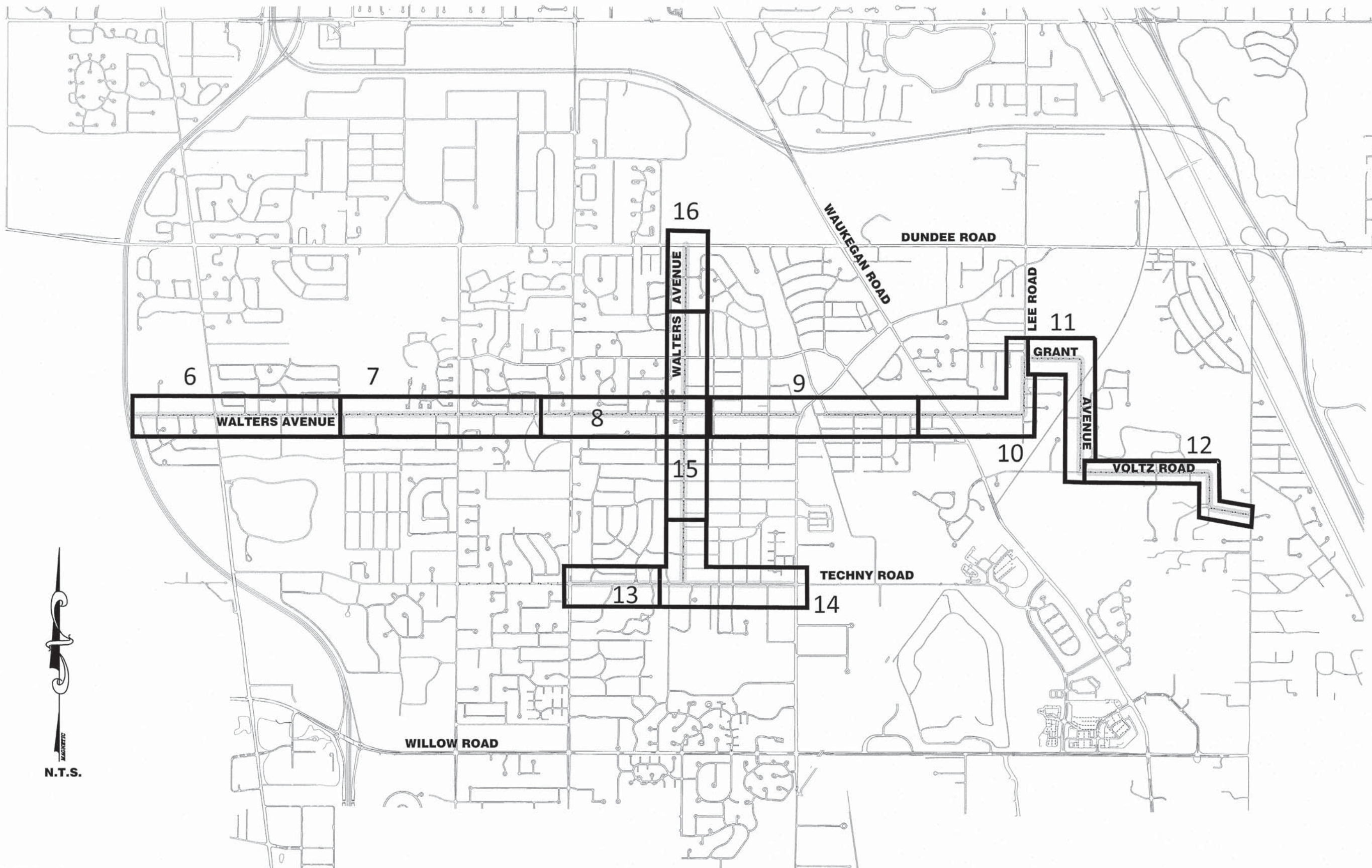
1. THE CONTRACTOR SHALL PERFORM ALL WORK IN THIS CONTRACT IN A MANNER THAT CONFORMS WITH THE NORTHBROOK MUNICIPAL CODE. THE CONTRACTORS ATTENTION IS DRAWN SPECIFICALLY TO PROVISIONS OF THE MUNICIPAL CODE REGARDING CONSTRUCTION EQUIPMENT TRACKING MUD ON PUBLIC STREETS (SEC. 16-1) AND DUST CONTROL (SEC. 16-25).
2. "STANDARD SPECIFICATIONS FOR ROAD AND BRIDGE CONSTRUCTION" ADOPTED JANUARY 1, 2012 (REFERRED TO HEREAFTER AS "STANDARD SPECIFICATIONS"), AND IT'S SUPPLEMENTAL REFERENCES, ADOPTED JANUARY 1, 2015 PUBLISHED BY THE ILLINOIS DEPARTMENT OF TRANSPORTATION AND THE "STANDARDS AND SPECIFICATIONS FOR PUBLIC AND PRIVATE IMPROVEMENTS", PUBLISHED BY THE VILLAGE OF NORTHBROOK, SHALL BE INCORPORATED BY REFERENCE INTO THIS CONTRACT. ANY CONTRADICTION BETWEEN THESE REFERENCES UNRESOLVED BY THE SPECIAL PROVISIONS SHALL BE INTERPRETED BY THE ENGINEER.
3. IT SHALL BE THE CONTRACTOR'S RESPONSIBILITY TO ASCERTAIN EXISTING FIELD CONDITIONS PRIOR TO BIDDING ON THIS PROJECT. NO ADDITIONAL COMPENSATION WILL BE ALLOWED FOR FAILURE TO VERIFY EXISTING DIMENSIONS OR CONDITIONS.
4. THE CONTRACTOR SHALL BE RESPONSIBLE FOR THE PROTECTION OF ALL UNDERGROUND OR SURFACE UTILITIES EVEN THOUGH THEY MAY NOT BE SHOWN ON THE PLANS. ANY UTILITY THAT IS DAMAGED DURING CONSTRUCTION SHALL BE REPAIRED OR REPLACED TO THE SATISFACTION OF THE ENGINEER OR OWNER. THIS WORK SHALL BE DONE AT THE CONTRACTOR'S EXPENSE.
5. ALL WORK NECESSARY TO RESTORE DISTURBED AREAS WILL NOT BE MEASURED FOR PAYMENT, BUT THE COST OF THIS WORK SHALL BE INCLUDED IN THE COST OF THE ITEM CAUSING THE DISTURBANCE.
6. PRIOR TO CONSTRUCTION, THE CONTRACTOR SHALL MEET IN THE FIELD WITH THE ENGINEER TO LOCATE ALL SIGNS. NO WORK SHALL BE DONE WITHOUT PRIOR MEETINGS ON THE SITE.
7. THE CONTRACTOR SHALL ENSURE THAT ANY SIGN INSTALLED DOES NOT BLOCK OF OBSCURE ANY EXISTING TRAFFIC SIGN, SIGNAL OF OTHER TRAFFIC CONTROL DEVICE, THE ENGINEER SHALL BE CONTACTED BEFORE THAT SIGN IS INSTALLED.
8. AT LEAST TWO (2) DAYS ADVANCE NOTICE PRIOR TO THE START OF WORK SHALL BE GIVEN TO THE COUNTY PERMIT DIVISION, MR. AKSHAY PATEL, P.E. 312.603.1670 FOR WORK ON COOK COUNTY ROUTES.

FILE NAME K:/PW/ENGINEERING DIV/ROGERS/AUTOCAD	DESIGNED - CJR	REVISED - 10-08-2015	STATE OF ILLINOIS DEPARTMENT OF TRANSPORTATION	ON-STREET BICYCLE SIGNAGE		F.A.U. RTE.	SECTION	COUNTY	TOTAL SHEETS	SHEET NO.
	DRAWN BY - CJR	REVISED - 10-28-2015		INDEX OF SHEETS, STANDARDS, PROJECT LIMITS, LEGEND			15-00163-00-BT	COOK	18	2
	PLOT SCALE 1:1	CHECKED BY - JB		REVISED -	SCALE: N.T.S.	CONTRACT NO. 61B71				
PLOT DATE - 10-28-2015	DATE - 03-02-2015	REVISED -			FED. ROAD DIST. NO. 1 ILLINOIS FED. AID PROJECT					

PAY ITEMS	ITEM DESCRIPTION	UNIT	TOTAL QUANTITY
67100100	MOBILZATION	LUMP SUM	1
70102620	TRAFFIC CONTROL AND PROTECTION, STANDARD 701501	LUMP SUM	1
70102635	TRAFFIC CONTROL AND PROTECTION, STANDARD 701701	LUMP SUM	1
72000100	SIGN PANEL - TYPE 1	SQ FT	350.5
72900200	METAL POST - TYPE B	FOOT	825

Street Name	Classification	ROW Width	Street Width	Stationing (location where road width changes)	Dist. CL to Curb On North or West Side	Dist. CL to Curb On South or East Side	Ave. Daily Traffic (ADT)	Speed MPH	Curb
Walters Avenue	Local Roads	60	18	1+00 to 14+00	9	9	Under 2000	25	no
Walters Avenue	Local Roads	60	30	14+00 to 19+00	15	15	Under 2000	25	no
Walters Avenue	Local Roads	100	26	19+00 to 102+50	13	13	5300 - 5900	35	curb
Walters Avenue	Local Roads	60	44	102+50 to 156+43	22	22	5800	25	curb
Walters Avenue	Local Roads	60	33	200+00 to 228+50	16.5	16.5	2700	25	curb
Walters Avenue	Local Roads	60	27	228+50 to 246+00	13.5	13.5	Under 2000	25	curb
Lee Road	Local Roads	83	30	246+00 to 259+00	15	15	Under 2000	30	curb
Grant Road	Local Roads	66	26	259+00 to 299+00	13	13	Under 2000	35	no
Voltz Road	Local Roads	60	25	299+00 to 346+63	12.5	12.5	Under 2000	30	no
Techny Road	Local Roads	100	24	0+00 to 26+50	12	12	8700	35	no
Techny Road	Local Roads	66	48	26+50 to 31+30	24	24	8700	35	curb
Techny Road	Local Roads	100	30	31+30 to 72+75	15	15	8700	35	curb
Techny Road	Local Roads	?	45	72+75 to 79+36	12	33	8700	35	curb
Western Avenue	Local Roads	80	27	0+00 to 31+30	12	12	Under 2000	25	curb
Western Avenue	Local Roads	66	27	31+30 to 39+50	12	12	Under 2000	25	curb
Western Avenue	Local Roads	80	27	39+50 to 79+30	12	12	Under 2000	25	curb

FILE NAME K: /PW/ENGINEERING DIV/ROGERS/AUTOCAD	DESIGNED - CJR	REVISED - 10-08-2015	STATE OF ILLINOIS DEPARTMENT OF TRANSPORTATION	ON-STREET BICYCLE SIGNAGE PAY ITEMS AND ROADWAY INFORMATION		F.A.U. RTE.	SECTION	COUNTY	TOTAL SHEETS	SHEET NO.
	DRAWN BY - CJR	REVISED - 10-28-2015				15-00163-00-BT	COOK	18	4	
	CHECKED BY - JB	REVISED -				CONTRACT NO. 61B71				
	PLOT DATE - 10-28-2015	DATE - 03-02-2015				REVISED -	FED. ROAD DIST. NO. 1 ILLINOIS FED. AID PROJECT			
						SCALE: N.T.S.				



FILE NAME
K:/PW/ENGINEERING
DIV/ROGERS/AUTOCAD

PLOT SCALE 1:1
PLOT DATE - 10-28-2015

DESIGNED - CJR
DRAWN BY - CJR
CHECKED BY - JB
DATE - 03-02-2015

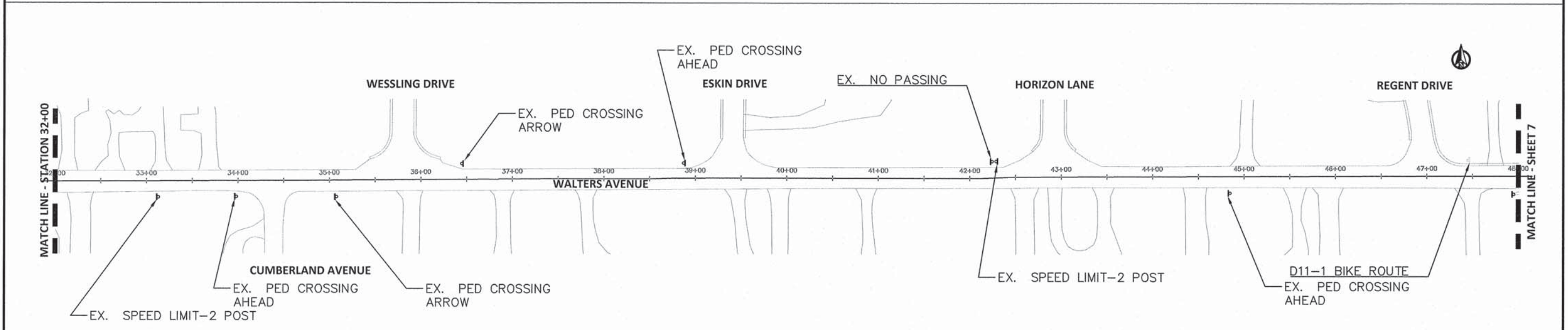
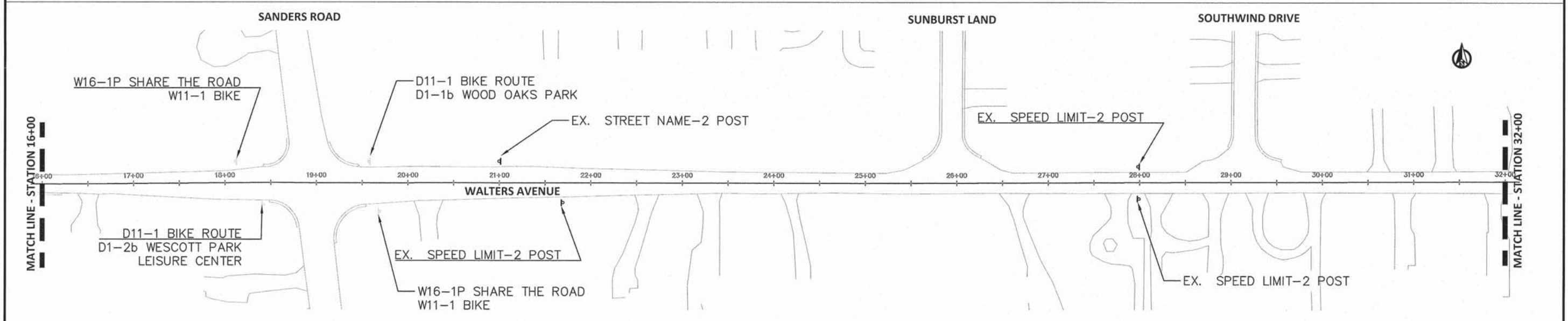
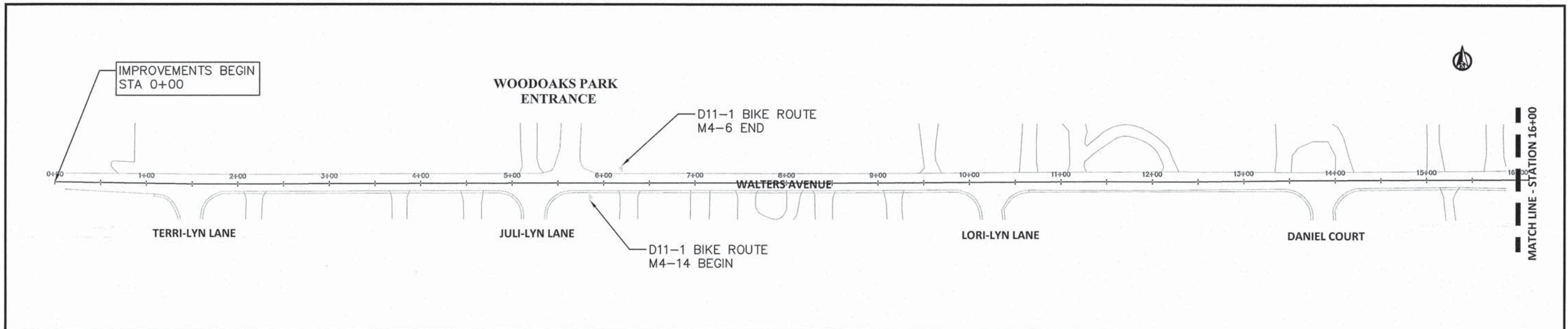
REVISED - 10-20-2015
REVISED -
REVISED -
REVISED -

**STATE OF ILLINOIS
DEPARTMENT OF TRANSPORTATION**

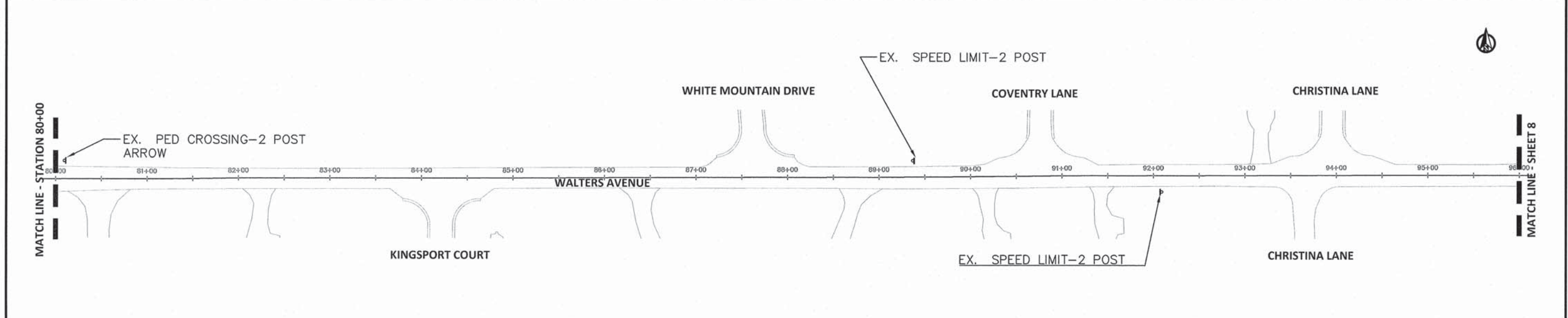
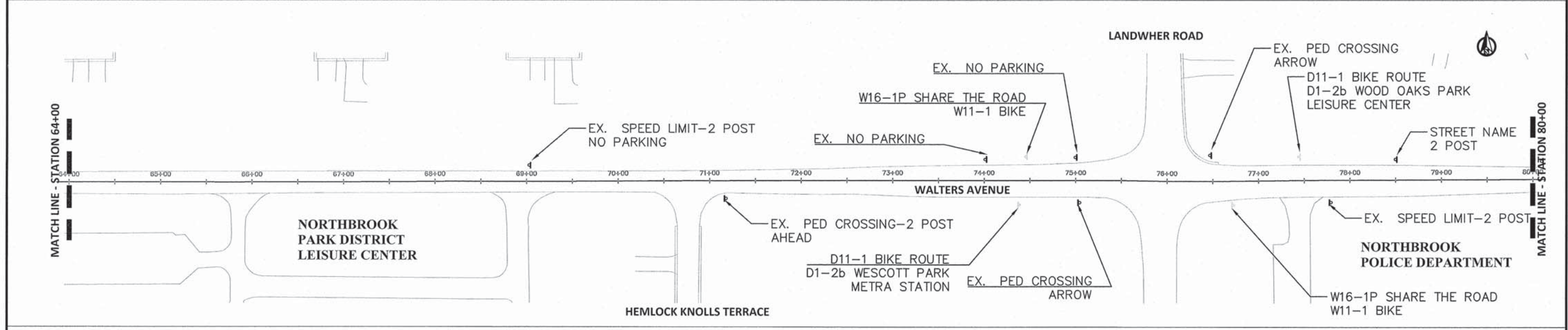
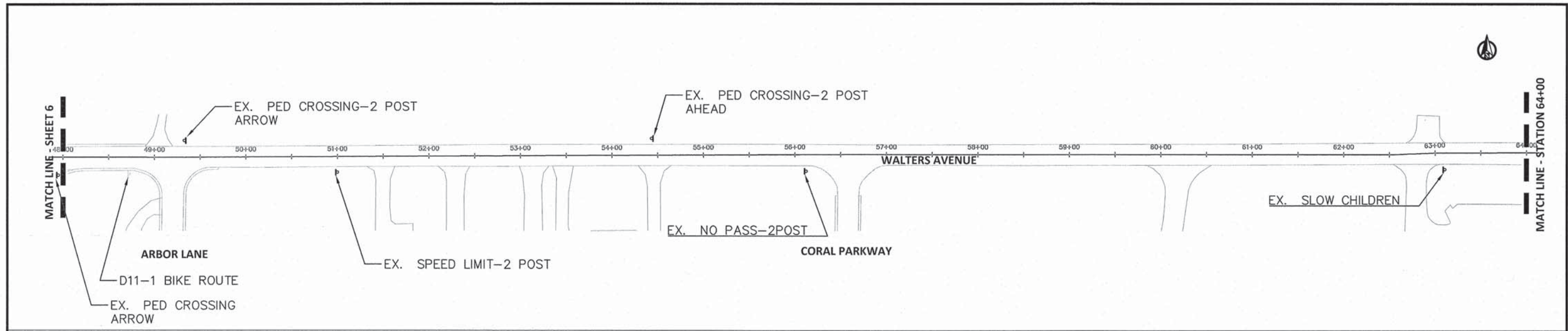
**ON-STREET BICYCLE SIGNAGE
PLAN SHEET LOCATION MAP**

SCALE: N.T.S.

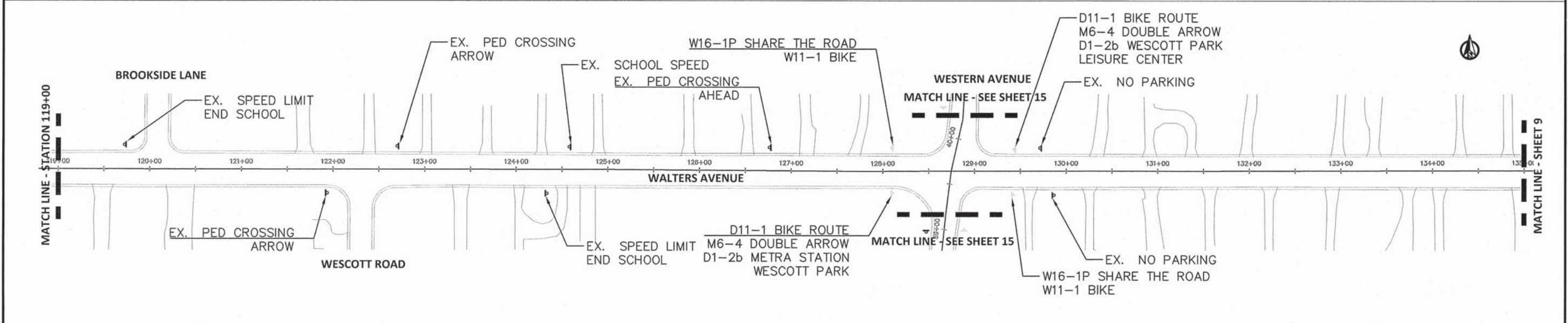
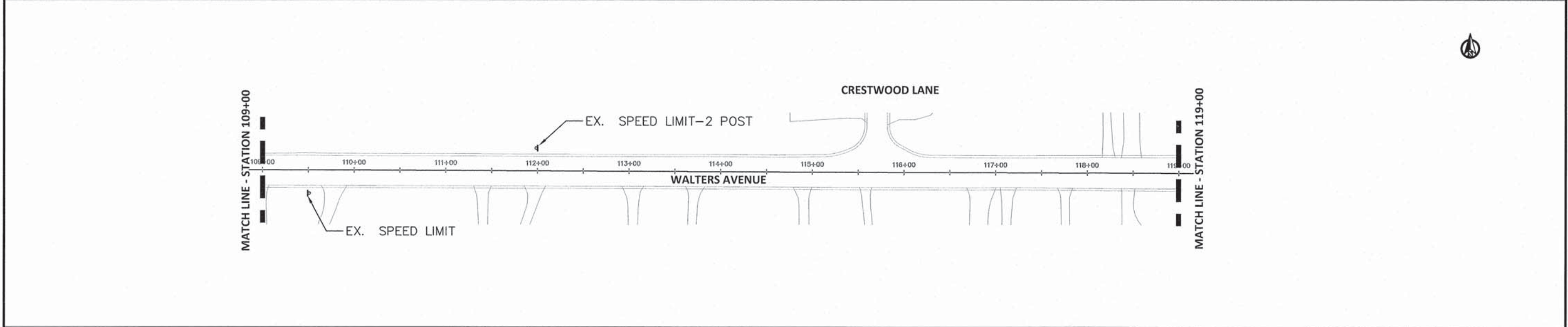
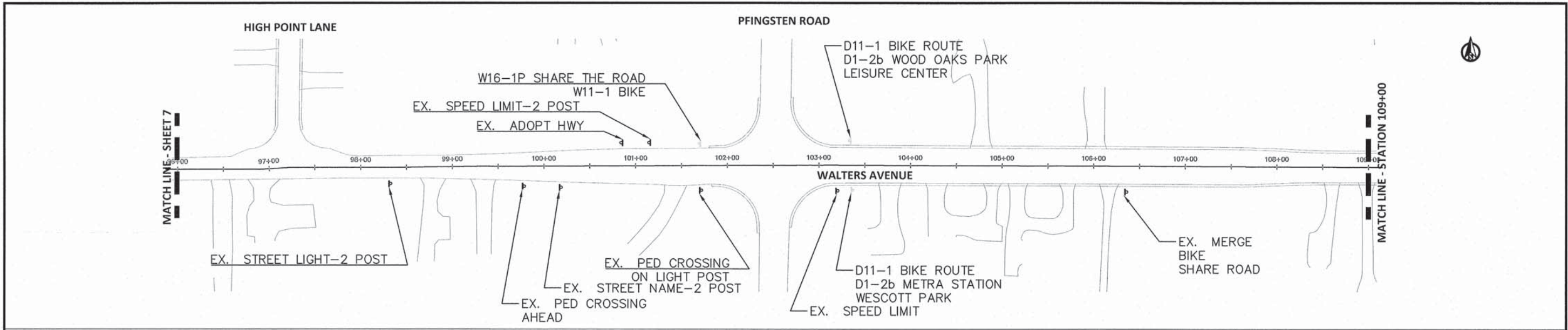
F.A.U. RTE.	SECTION	COUNTY	TOTAL SHEETS	SHEET NO.
	15-00163-00-BT	COOK	18	5
CONTRACT NO. 61B71				
FED. ROAD DIST. NO. 1 ILLINOIS FED. AID PROJECT				



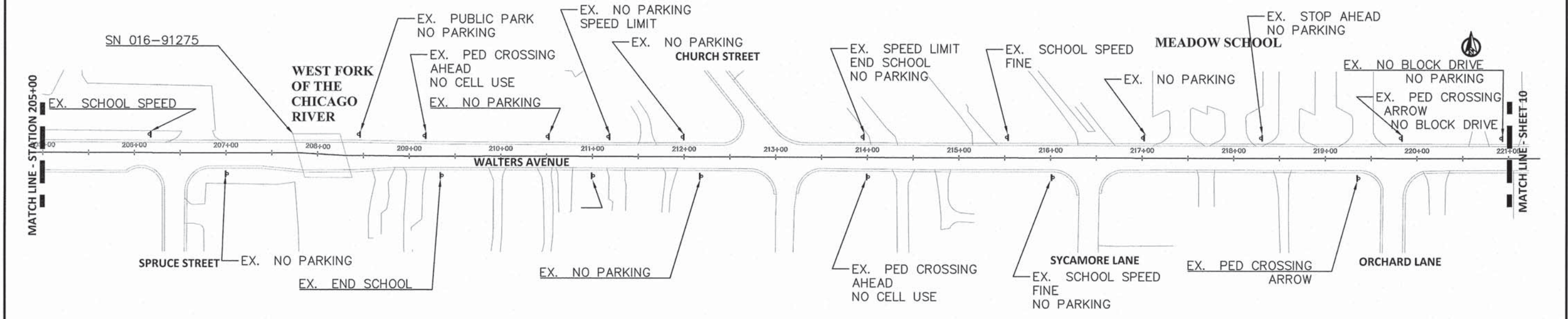
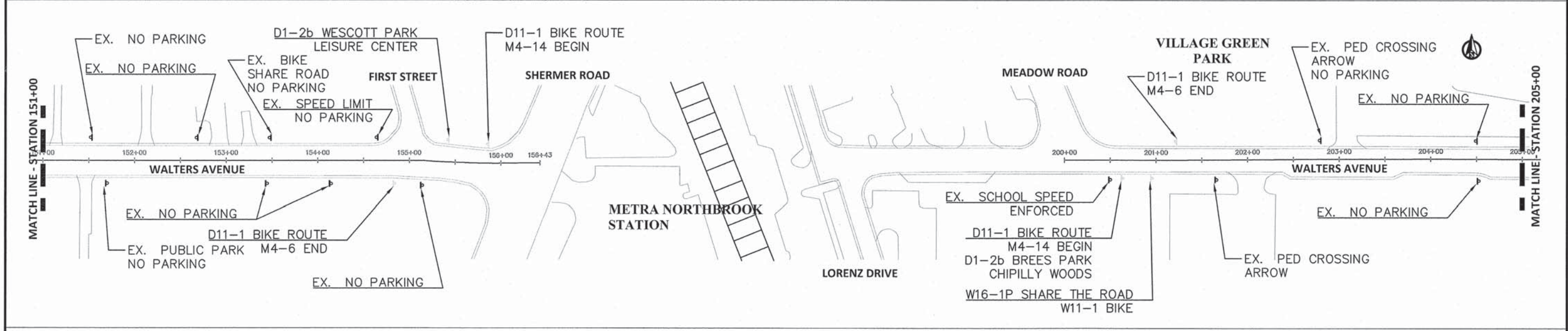
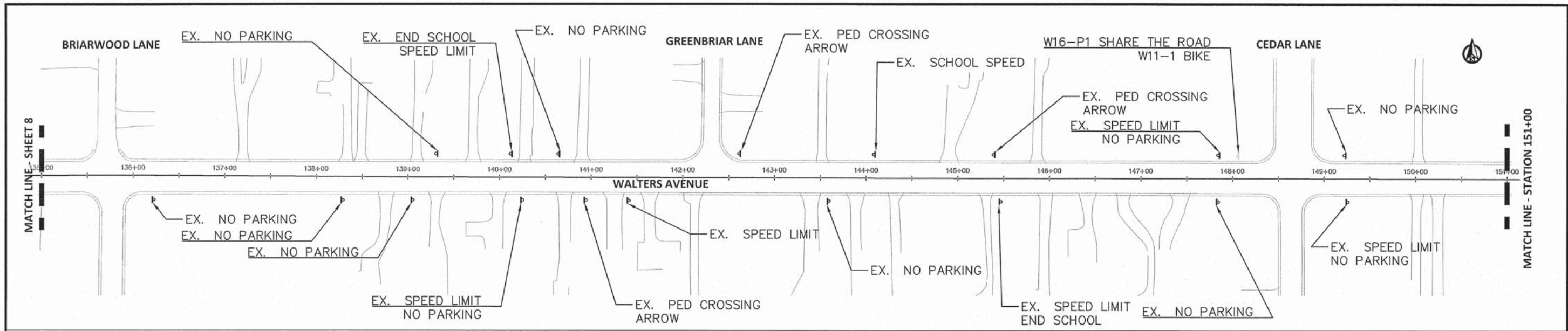
FILE NAME K:/PW/ENGINEERING DIV/ROGERS/AUTOCAD	DESIGNED - CJR	REVISED - 10-20-2015	STATE OF ILLINOIS DEPARTMENT OF TRANSPORTATION	ON-STREET BICYCLE SIGNAGE WALTERS AVENUE - STA. 0+00 TO STA. 48+00		F.A.U. RTE.	SECTION	COUNTY	TOTAL SHEETS	SHEET NO.
	DRAWN BY - CJR	REVISED - 10-28-2015		1274	15-00163-00-BT	COOK	18	6		
	CHECKED BY - JB	REVISED -		SCALE: 1" = 50'		FED. ROAD DIST. NO. 1 ILLINOIS		FED. AID PROJECT		
PLOT DATE - 10-28-2015	DATE - 03-02-2015	REVISED -			CONTRACT NO. 61B71					



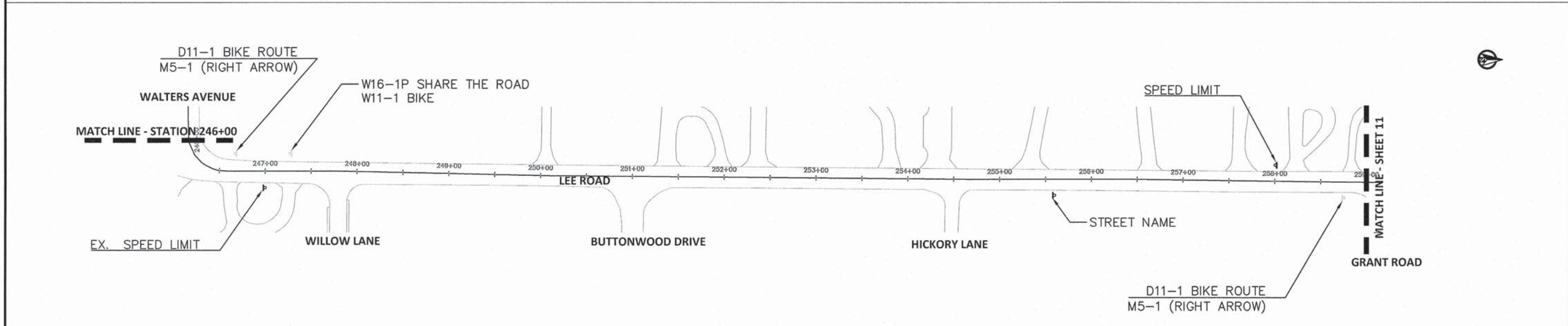
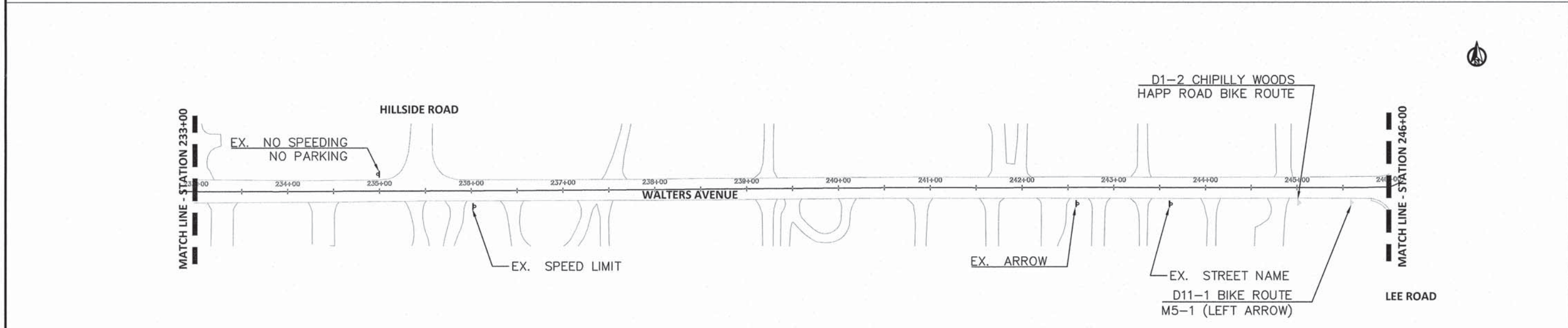
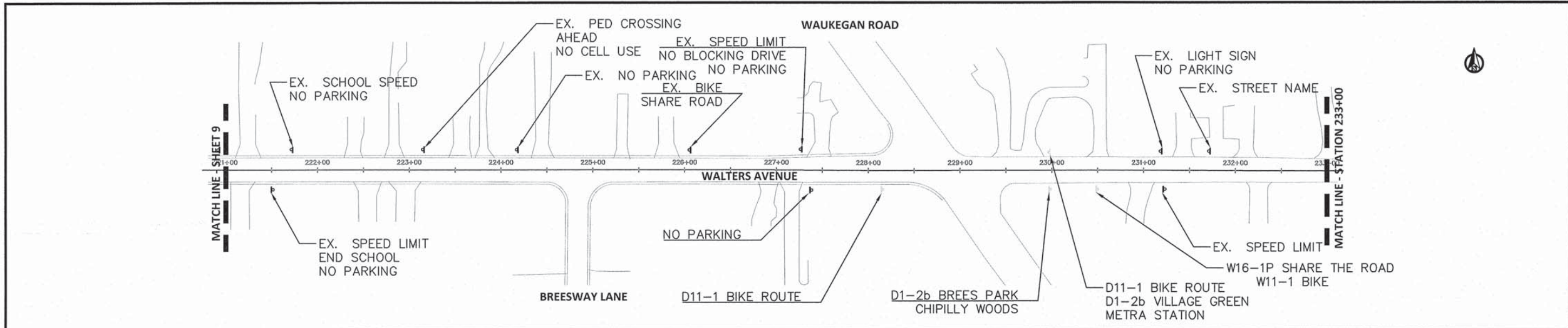
FILE NAME K:/PW/ENGINEERING DIV/ROGERS/AUTOCAD	DESIGNED - CJR	REVISED - 10-20-2015	STATE OF ILLINOIS DEPARTMENT OF TRANSPORTATION	ON-STREET BICYCLE SIGNAGE WALTERS AVENUE - STA. 48+00 TO STA. 96+00		F.A.U. RTE.	SECTION	COUNTY	TOTAL SHEETS	SHEET NO.
	DRAWN BY - CJR	REVISED - 10-28-2015				1274	15-00163-00-BT	COOK	18	7
	CHECKED BY - JB	REVISED -				CONTRACT NO. 61B71				
PLOT DATE - 10-28-2015	DATE - 03-02-2015	REVISED -	SCALE: 1" = 50'		FED. ROAD DIST. NO. 1 ILLINOIS FED. AID PROJECT					



FILE NAME K:/PW/ENGINEERING DIV/ROGERS/AUTOCAD	DESIGNED - CJR	REVISED - 10-20-2015	STATE OF ILLINOIS DEPARTMENT OF TRANSPORTATION	ON-STREET BICYCLE SIGNAGE WALTERS AVENUE - STA. 96+00 TO STA. 135+00		F.A.U. RTE.	SECTION	COUNTY	TOTAL SHEETS	SHEET NO.
	DRAWN BY - CJR	REVISED - 10-28-2015		1274	15-00163-00-BT	COOK	18	8		
	CHECKED BY - JB	REVISED -		CONTRACT NO. 61B71						
	DATE - 03-02-2015	REVISED -		FED. ROAD DIST. NO. 1 ILLINOIS FED. AID PROJECT: TE-00D1						
PLOT SCALE 1:1				SCALE: 1" = 50'						

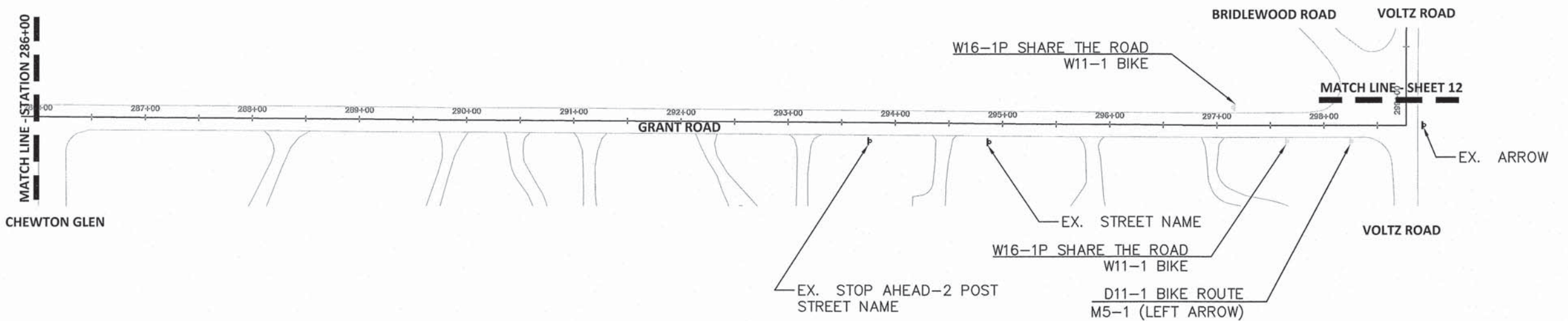
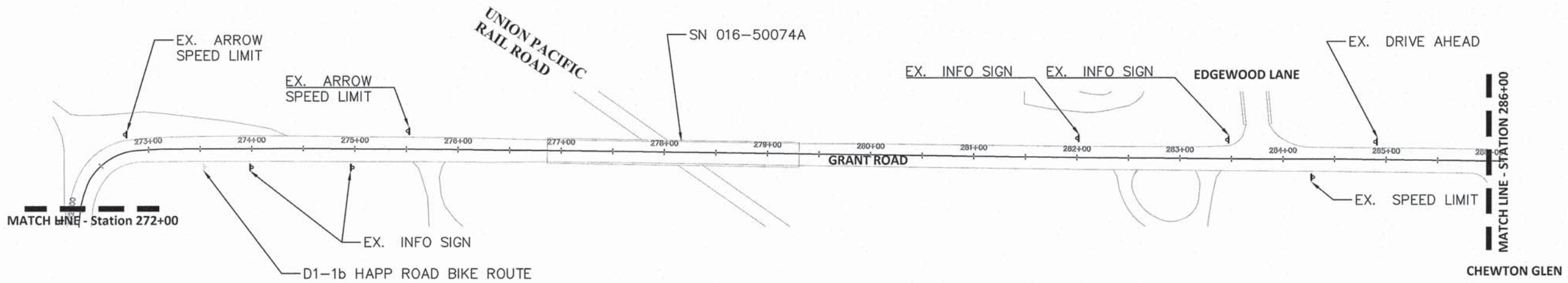



FILE NAME K:/PW/ENGINEERING DIV/ROGERS/AUTOCAD	DESIGNED - CJR	REVISED - 10-20-2015	STATE OF ILLINOIS DEPARTMENT OF TRANSPORTATION	ON-STREET BICYCLE SIGNAGE WALTERS AVENUE - STA. 135+00 TO STA. 221+00		F.A.U. RTE.	SECTION	COUNTY	TOTAL SHEETS	SHEET NO.
	DRAWN BY - CJR	REVISED - 10-28-2015		1274	15-00163-00-BT	COOK	18	9		
	CHECKED BY - JB	REVISED -		1275						
PLOT SCALE 1:1	CHECKED BY - JB	REVISED -				CONTRACT NO. 61B71				
PLOT DATE - 10-28-2015	DATE - 03-02-2015	REVISED -				FED. ROAD DIST. NO. 1 ILLINOIS		FED. AID PROJECT: TE-0001		

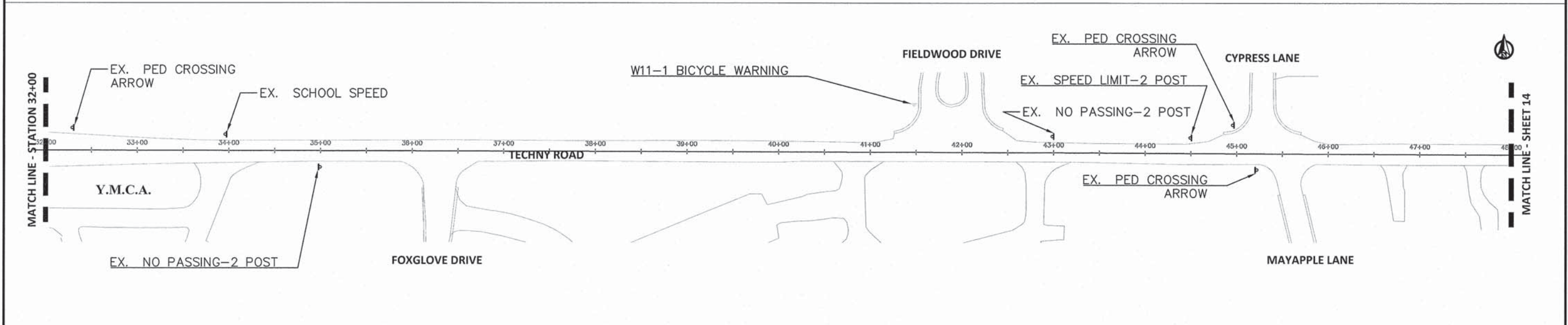
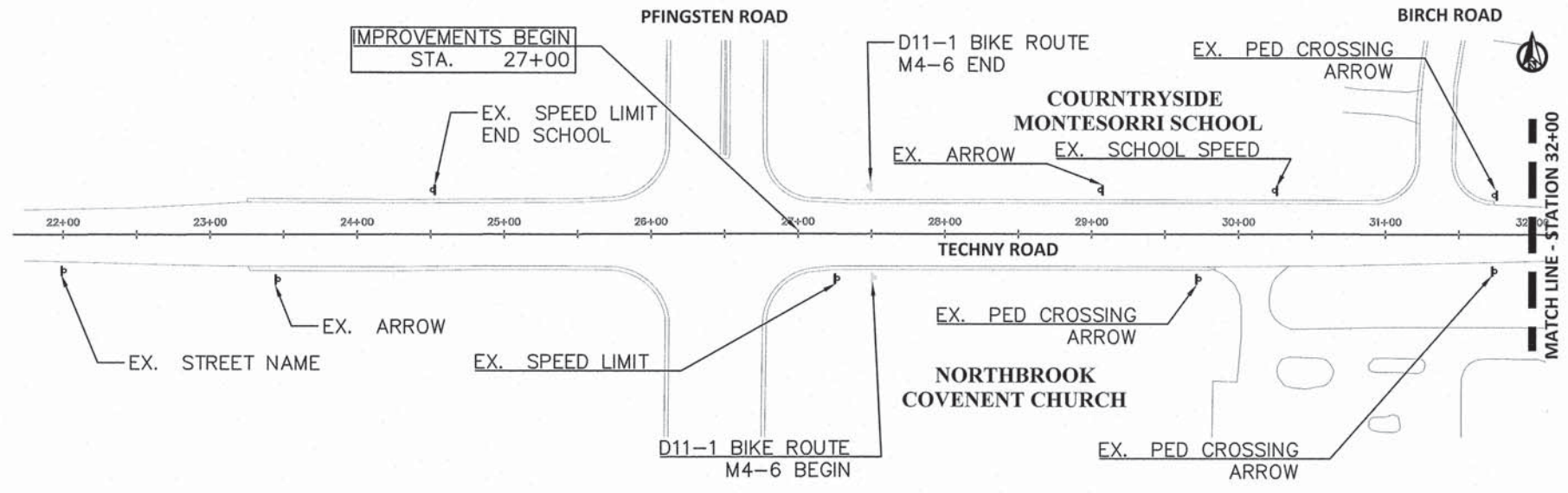



FILE NAME K: /PW/ENGINEERING DIV/ROGERS/AUTOCAD	DESIGNED - CJR	REVISED - 10-20-2015	STATE OF ILLINOIS DEPARTMENT OF TRANSPORTAION	ON-STREET BICYCLE SIGNAGE WALTERS AVENUE - STA. 221+00 TO STA. 259+00		F.A.U. RTE.	SECTION	COUNTY	TOTAL SHEETS	SHEET NO.
	DRAWN BY - CJR	REVISED - 10-28-2015		1275	15-00163-00-BT	COOK	18	10		
	CHECKED BY - JB	REVISED -		CONTRACT NO. 61B71						
PLOT SCALE 1:1	DATE - 03-02-2015	REVISED -	SCALE: 1" = 50'		FED. ROAD DIST. NO. 1 ILLINOIS FED. AID PROJECT					

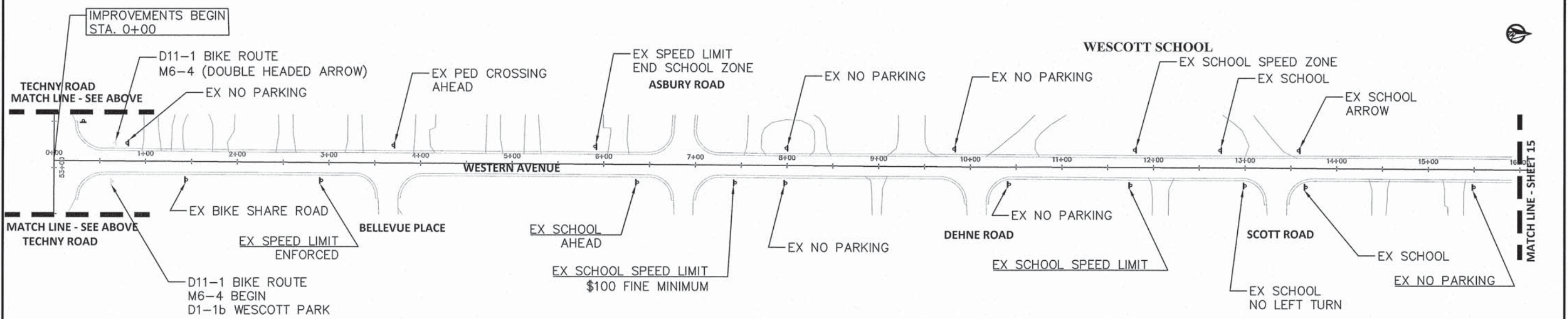
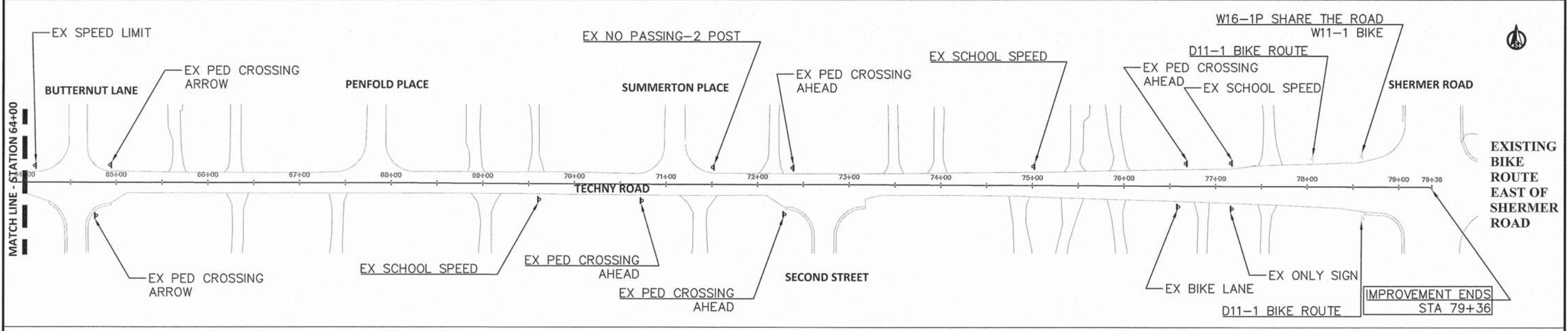
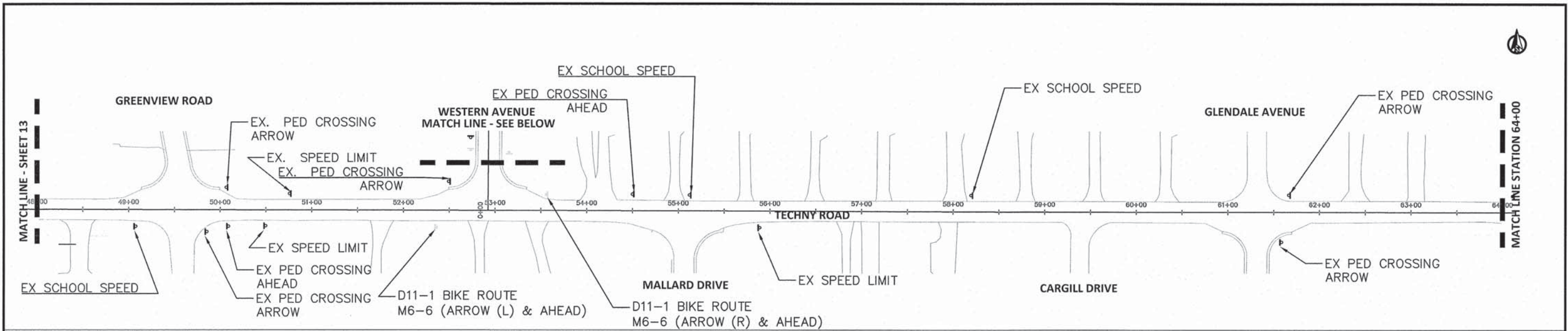
FOREST PRESERVE
CHIPILLY WOODS



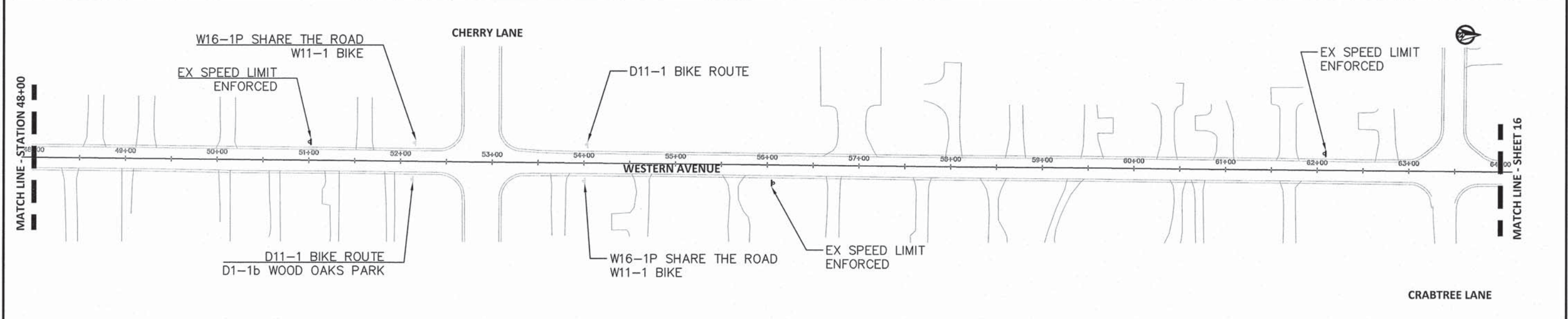
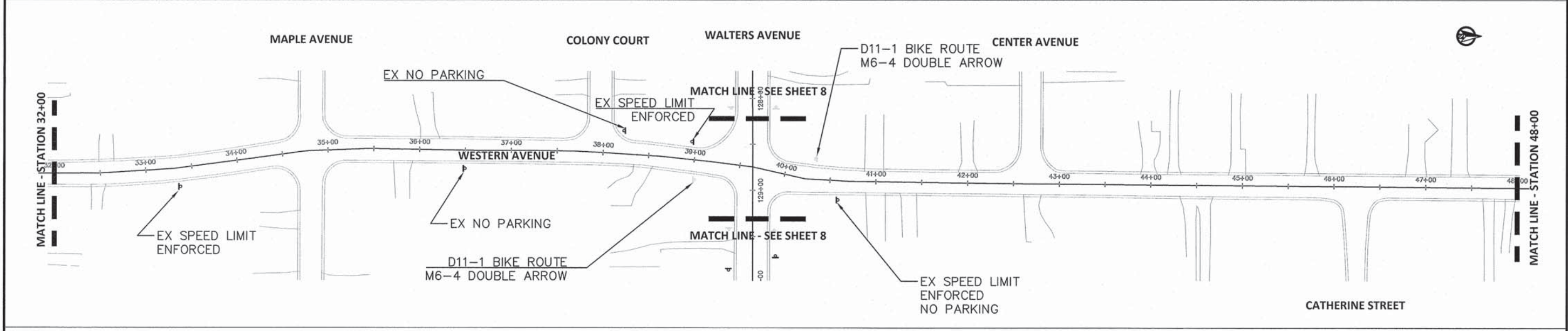
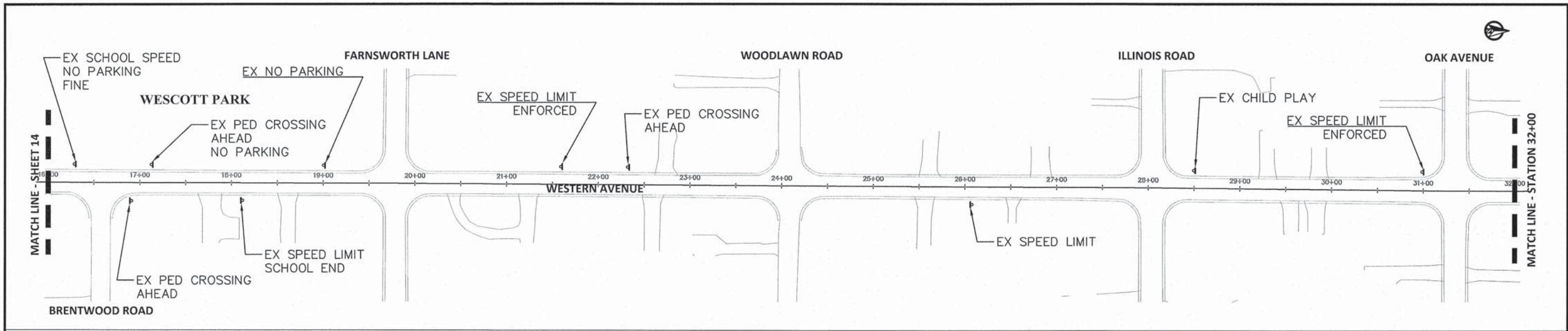
FILE NAME K: /PW/ENGINEERING DIV/ROGERS/AUTOCAD	DESIGNED - CJR	REVISED - 10-20-2015	STATE OF ILLINOIS DEPARTMENT OF TRANSPORTATION	ON-STREET BICYCLE SIGNAGE GRANT ROAD - STA. 259+00 TO STA. 299+00		F.A.U. RTE.	SECTION	COUNTY	TOTAL SHEETS	SHEET NO.	
	PLOT SCALE 1:1	DRAWN BY - CJR		REVISED - 10-28-2015	SCALE: 1" = 50'		1275	15-00163-00-BT	COOK	18	11
	PLOT DATE - 10-28-2015	CHECKED BY - JB		REVISED -			CONTRACT NO. 61B71				
	DATE - 03-02-2015	REVISED -			FED. ROAD DIST. NO. 1 ILLINOIS FED. AID PROJECT						



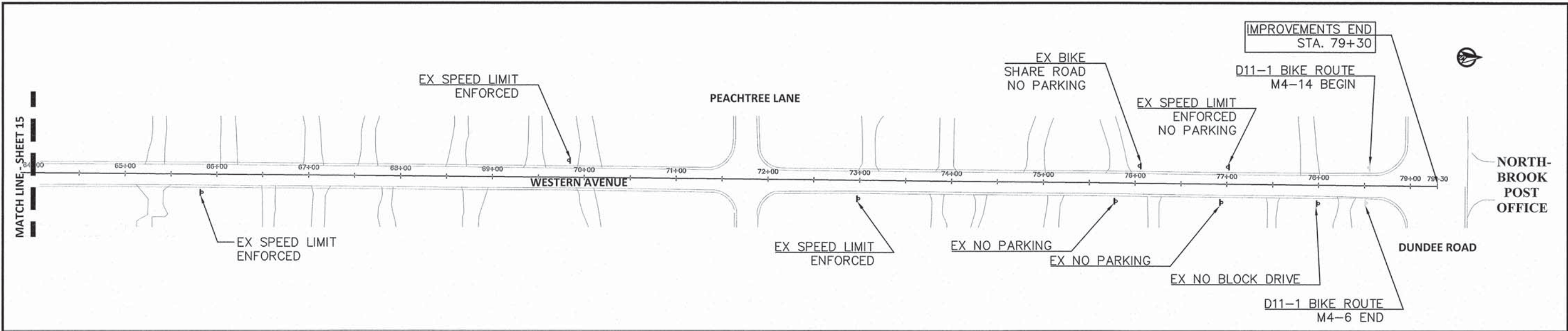
FILE NAME K:/PW/ENGINEERING DIV/ROGERS/AUTOCAD	DESIGNED - CJR	REVISED - 10-20-2015	STATE OF ILLINOIS DEPARTMENT OF TRANSPORTAION	ON-STREET BICYCLE SIGNAGE TECHNY ROAD - STA. 27+00 TO STA. 48+00		F.A.U. RTE.	SECTION	COUNTY	TOTAL SHEETS	SHEET NO.
	DRAWN BY - CJR	REVISED - 10-28-2015		1275	15-001632-00-BT	COOK	18	13		
	CHECKED BY - JB	REVISED -		CONTRACT NO. 61B71						
PLOT DATE - 10-28-2015	DATE - 03-02-2015	REVISED -	SCALE: 1" = 50'		FED. ROAD DIST. NO. 1		ILLINOIS		FED. AID PROJECT	



FILE NAME K:/PW/ENGINEERING DIV/ROGERS/AUTOCAD	DESIGNED - CJR	REVISED - 10-20-2015	STATE OF ILLINOIS DEPARTMENT OF TRANSPORTATION	ON-STREET BICYCLE SIGNAGE TECHNY ROAD - STA. 48+00 TO STA. 79+36 WESTERN AVENUE STA. 0+00 TO STA. 16+00		F.A.U. RTE.	SECTION	COUNTY	TOTAL SHEETS	SHEET NO.
	DRAWN BY - CJR	REVISED - 10-28-2015				XXXX	15-00162-0062-00-BT	COOK	18	14
	CHECKED BY - JB	REVISED -				CONTRACT NO. 61B71				
PLOT SCALE 1:1	DATE - 03-02-2015	REVISED -	SCALE: 1" = 50'	SHEET NO. 1 OF 20 SHEETS	STA. 48+00 TO STA. 16+00	FED. ROAD DIST. NO. 1 ILLINOIS FED. AID PROJECT				



FILE NAME K: /PW/ENGINEERING DIV/ROGERS/AUTOCAD	DESIGNED - CJR	REVISED - 10-20-2015	STATE OF ILLINOIS DEPARTMENT OF TRANSPORTATION	ON-STREET BICYCLE SIGNAGE WESTERN AVENUE - STA. 16+00 TO STA. 64+00		MS	SECTION	COUNTY	TOTAL SHEETS	SHEET NO.
	DRAWN BY - CJR	REVISED - 10-28-2015				2000	15-00163-00-BT	COOK	18	15
	CHECKED BY - JB	REVISED -				CONTRACT NO. 61B71				
PLOT SCALE 1:1	DATE - 03-02-2015	REVISED -	SCALE: 1" = 50'		FED. ROAD DIST. NO. 1 ILLINOIS FED. AID PROJECT					



FILE NAME
K:/PW/ENGINEERING
DIV/ROGERS/AUTOCAD

PLOT SCALE 1:1
PLOT DATE - 10-28-2015

DESIGNED - CJR
DRAWN BY - CJR
CHECKED BY - JB
DATE - 03-02-2015

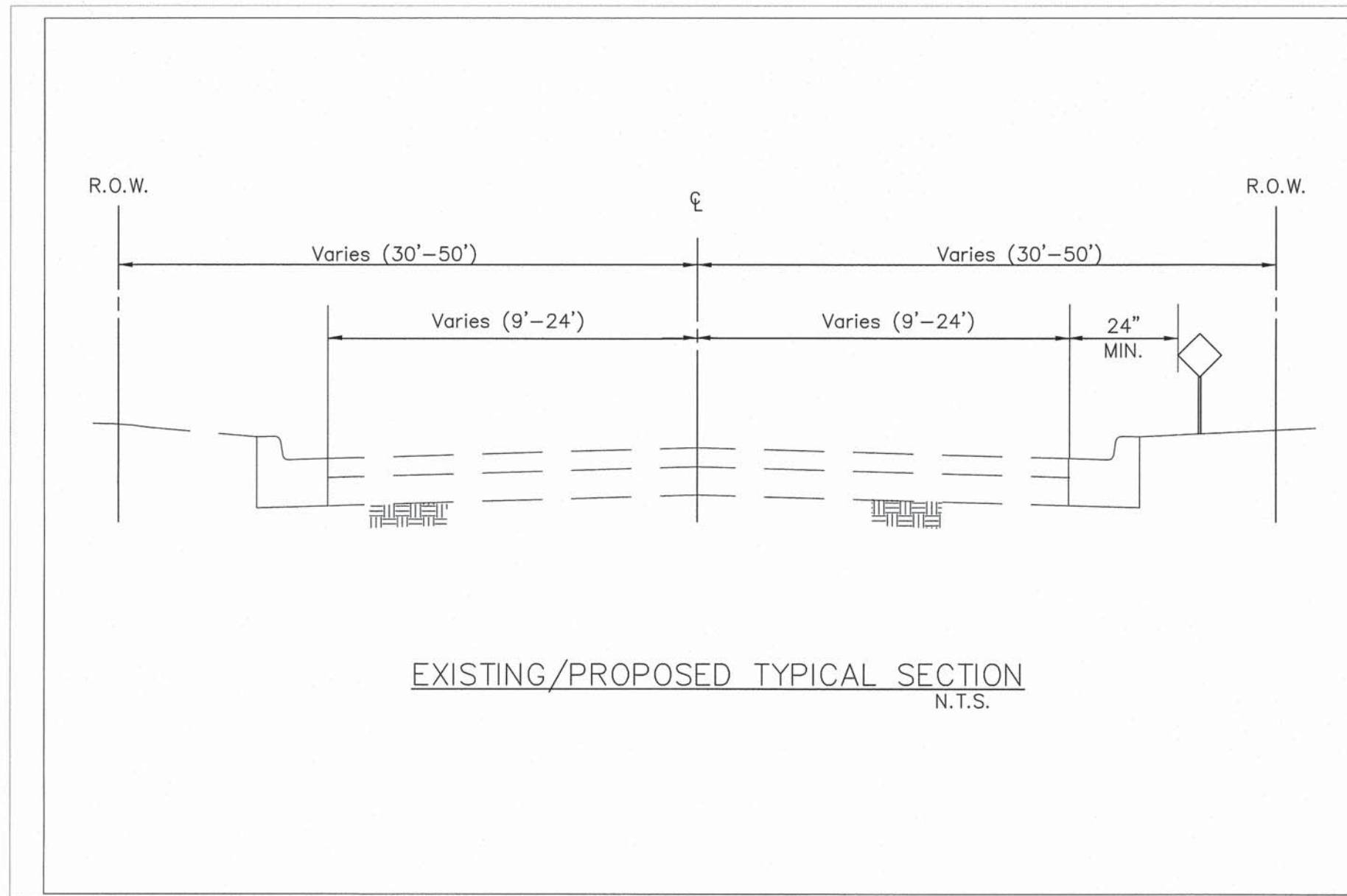
REVISED - 10-20-2015
REVISED - 10-28-2015
REVISED -
REVISED -

**STATE OF ILLINOIS
DEPARTMENT OF TRANSPORTATION**

**ON-STREET BICYCLE SIGNAGE
WESTERN AVENUE - STA. 64+00 TO STA. 79+30**

SCALE: 1" = 50'

MS	SECTION	COUNTY	TOTAL SHEETS	SHEET NO.
2000	15-00163-00-BT	COOK	18	16
CONTRACT NO. 61B71				
FED. ROAD DIST. NO. 1 ILLINOIS FED. AID PROJECT				



FILE NAME K:/PW/ENGINEERING DIV/ROGERS/AUTOCAD	DESIGNED - CJR	REVISED - 10-20-2015
	DRAWN BY - CJR	REVISED -
	CHECKED BY - JB	REVISED -
	DATE - 03-02-2015	REVISED -
PLOT SCALE 1:1		
PLOT DATE - 10-28-2015		

**STATE OF ILLINOIS
DEPARTMENT OF TRANSPORTATION**

**ON-STREET BICYCLE SIGNAGE
DETAIL SHEET - TYPICAL ROADWAY SECTION**

SCALE: N.T.S.

F.A.U. RTE.	SECTION	COUNTY	TOTAL SHEETS	SHEET NO.
	15-00163-00-BT	COOK	18	17
FED. ROAD DIST. NO. 1 ILLINOIS			FED. AID PROJECT	
CONTRACT NO. 61B71				

2009 Edition MUTCD Traffic Control for Bicycle Facilities

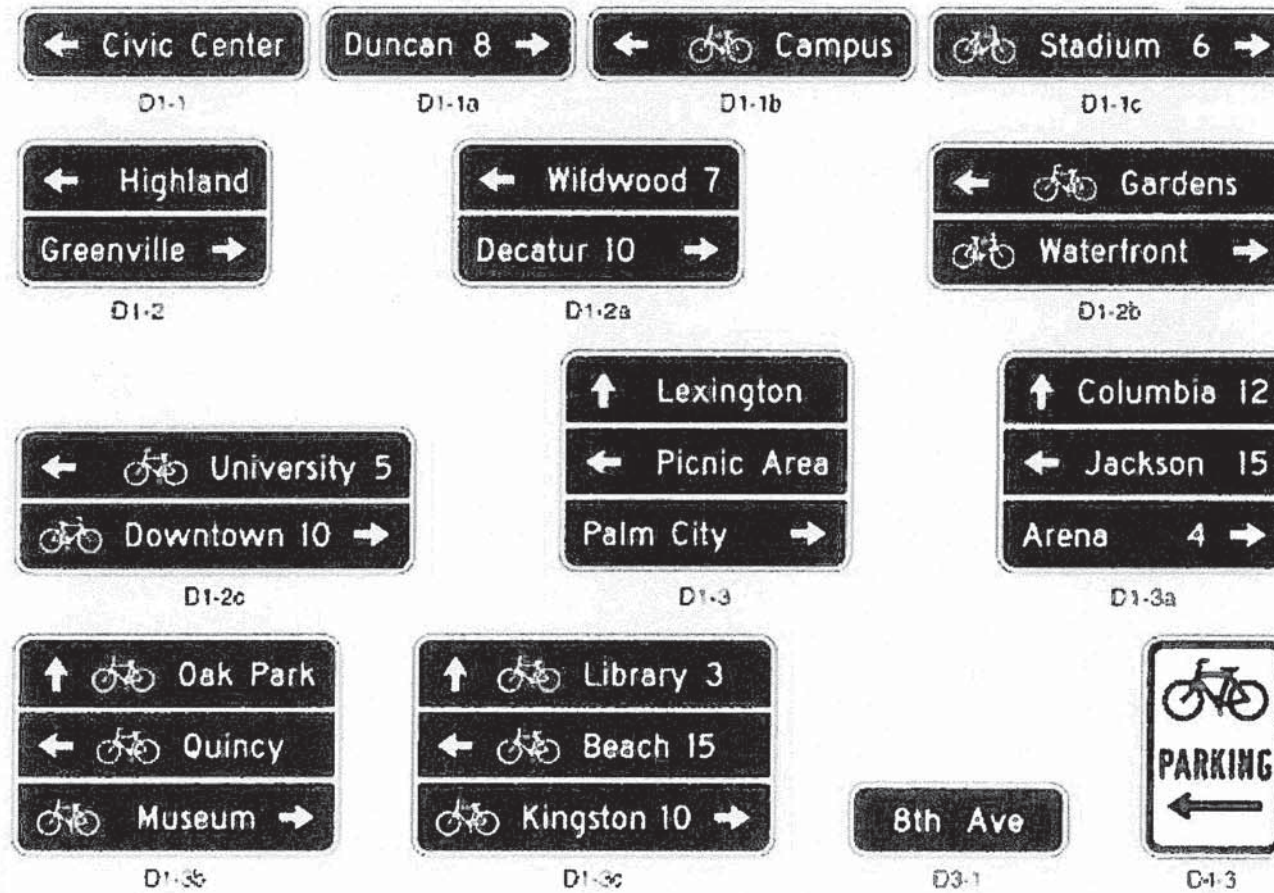
Warning Signs and Plaques



Guide Signage and Plaques



Figure 9B-4. Guide Signs and Plaques for Bicycle Facilities



FILE NAME
K:/PW/ENGINEERING
DIV/ROGERS/AUTOCAD

PLOT SCALE 1:1
PLOT DATE - 10-28-2015

DESIGNED - CJR
DRAWN BY - CJR
CHECKED BY - JB
DATE - 03-02-2015

REVISED - 10-20-2015
REVISED - 10-28-2015
REVISED -
REVISED -

STATE OF ILLINOIS
DEPARTMENT OF TRANSPORTATION

ON-STREET BICYCLE SIGNAGE
DETAIL SHEET - SIGNS AND PLAQUES
SCALE: N.T.S.

F.A.U. RTE.	SECTION	COUNTY	TOTAL SHEETS	SHEET NO.
	15-00163-00-BT	COOK	18	18
CONTRACT NO. 61871				
FED. ROAD DIST. NO. 1 ILLINOIS FED. AID PROJECT				