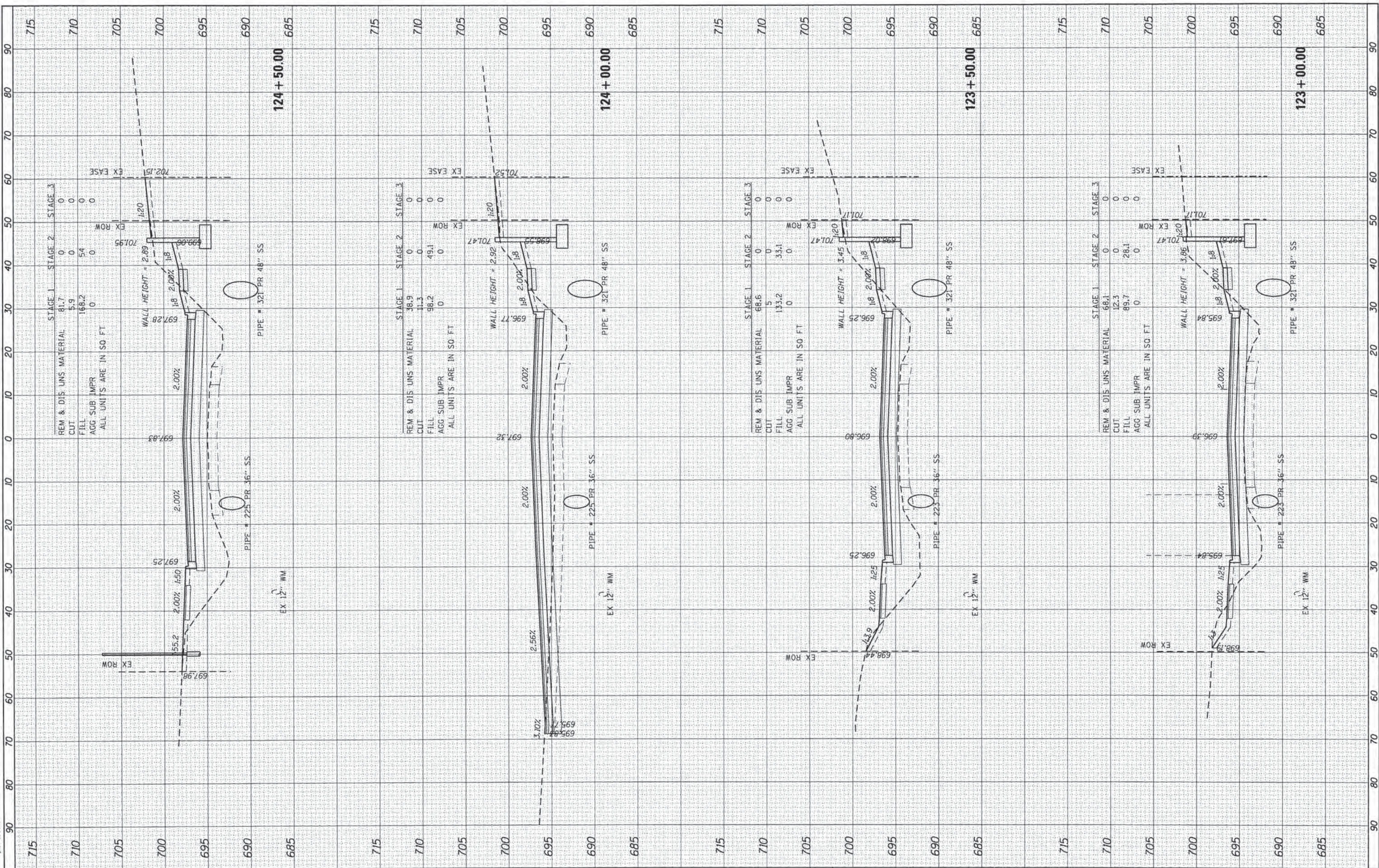


DATE	
BY	
FINAL SURVEY	
SURVEYED	
PLOTTED	
NOTE BOOK	
AREAS CHECKED	

DATE	
BY	
ORIGINAL SURVEY	
SURVEYED	
PLOTTED	
NOTE BOOK	
AREAS CHECKED	

HRG PROJECT NO. 8630384
 HRG PROJ. CONTACT: #630384-017-ssgs-0000-00
 FILE NAME: 12.pdf_bvchtcfg
 PLOT DRIVER: plotlabel.tbl
 PEN TABLE:



REMOVED & DIS UNITS MATERIAL	STAGE 1	STAGE 2	STAGE 3
CUT	81.7	0	0
FILL	5.9	0	0
AGG SUB IMPR	168.2	54	0
AGG SUB IMPR	0	0	0
ALL UNITS ARE IN SQ. FT.			

REMOVED & DIS UNITS MATERIAL	STAGE 1	STAGE 2	STAGE 3
CUT	38.9	0	0
FILL	11.3	0	0
AGG SUB IMPR	98.2	49.1	0
AGG SUB IMPR	0	0	0
ALL UNITS ARE IN SQ. FT.			

REMOVED & DIS UNITS MATERIAL	STAGE 1	STAGE 2	STAGE 3
CUT	68.6	0	0
FILL	5	0	0
AGG SUB IMPR	133.2	33.1	0
AGG SUB IMPR	0	0	0
ALL UNITS ARE IN SQ. FT.			

REMOVED & DIS UNITS MATERIAL	STAGE 1	STAGE 2	STAGE 3
CUT	68.1	0	0
FILL	12.3	0	0
AGG SUB IMPR	89.7	28.1	0
AGG SUB IMPR	0	0	0
ALL UNITS ARE IN SQ. FT.			

**STATE OF ILLINOIS
DEPARTMENT OF TRANSPORTATION**

**CROSS SECTIONS
EOLA ROAD**

SCALE: 10H:10V SHEET NO. 12 OF 40 SHEETS STA. 123+00.00 TO STA. 124+50.00

F.A.U. RTE.	SECTION NO.	COUNTY	TOTAL SHEETS	SHEET NO.
2531	10-00292-00-WR	DUPAGE	229	201
CONTRACT NO.			61C06	
FED. ROAD DIST. NO. ILLINOIS FED. AID PROJECT				

USER NAME	= dsctencz
DESIGNED	= JS
DRAWN	=
CHECKED	=
DATE	= 10/30/15

REVISION	=
REVISION	=
REVISION	=
REVISION	=

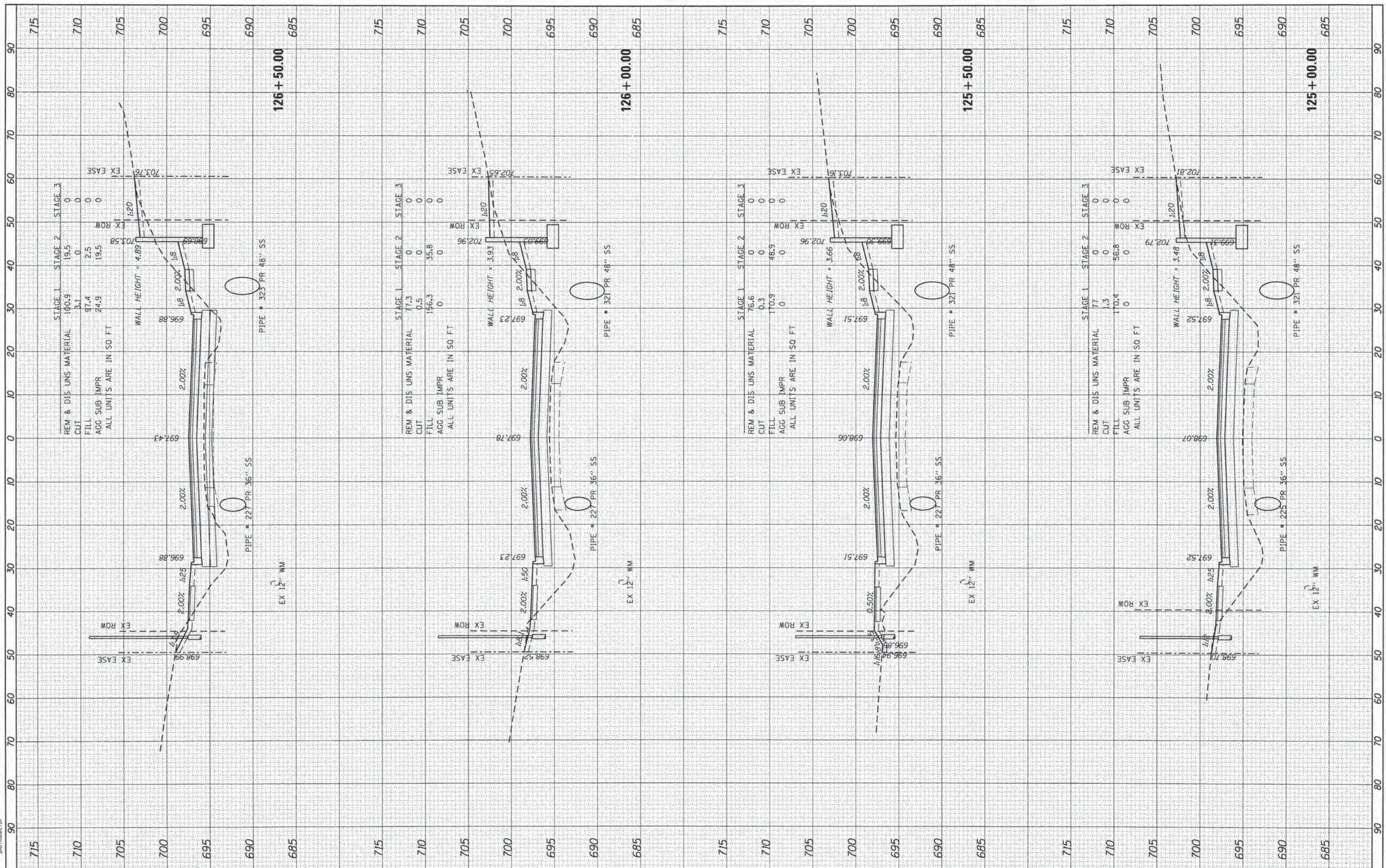


BY	DATE

BY	DATE

ORIGINAL SURVEY	DATE

HRG PROJECT NO.: 8610384
 HRG PROJECT CONTACT: 8610384-001-001-001-001
 FILE NAME: I:\proj\8610384\8610384.dwg
 PLOT DRIVER: plot_driver.tbl
 PEN TABLE:



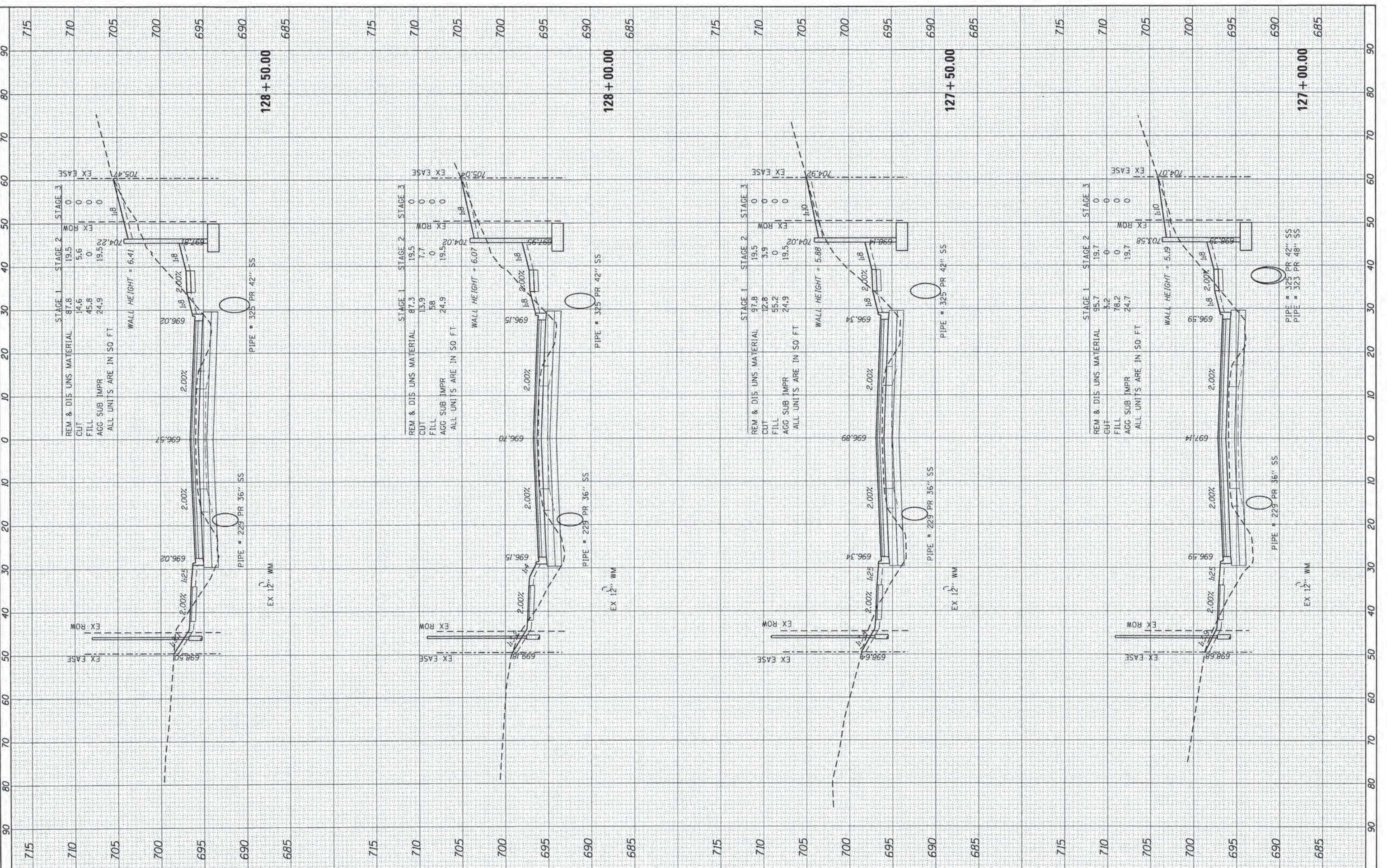
HRGreen.com Winsa Professional Design Firm #184-001322	USER NAME = dancz PLOT SCALE = 10H:10V PLOT DATE = 10/30/2015	DESIGNED - JS DRAWN - CHECKED - DATE = 10/30/15	REVISED - REVISED - REVISED - REVISED -	STATE OF ILLINOIS DEPARTMENT OF TRANSPORTATION	CROSS SECTIONS EOLA ROAD	F.A.U. R.T.E. 2531 SECTION NO. 10-00292-00-WR COUNTY DUPAGE TOTAL SHEETS 229 SHEET NO. 202 CONTRACT NO. 61C06
--	---	--	--	---	---	--

SCALE: 10H:10V SHEET NO. 13 OF 40 SHEETS STA. 125+00.00 TO STA. 126+50.00 FED. ROAD DIST. NO. ILLINOIS FED. AID PROJECT

BY	DATE
FINL SURVEY	
NOTED BOOK	
AREAS CHECKED	

BY	DATE
ORIGINAL SURVEY	
NOTE BOOK	
AREAS CHECKED	

HRG PROJECT NO. #6030384
 HRG PROJ CONTACT: #6030384-011-5665-6666-6666
 PLOT NAME: 10-00292-00-00-00-00-00
 PEN TABLE: PEN TABLE



USER NAME = dstance	DESIGNED - JS	REVISED -
PLOT SCALE = 10H:10V	DRAWN -	REVISED -
PLOT DATE = 10/30/2015	CHECKED -	REVISED -
	DATE - 10/30/15	REVISED -

STATE OF ILLINOIS
 DEPARTMENT OF TRANSPORTATION

CROSS SECTIONS
 EOLA ROAD

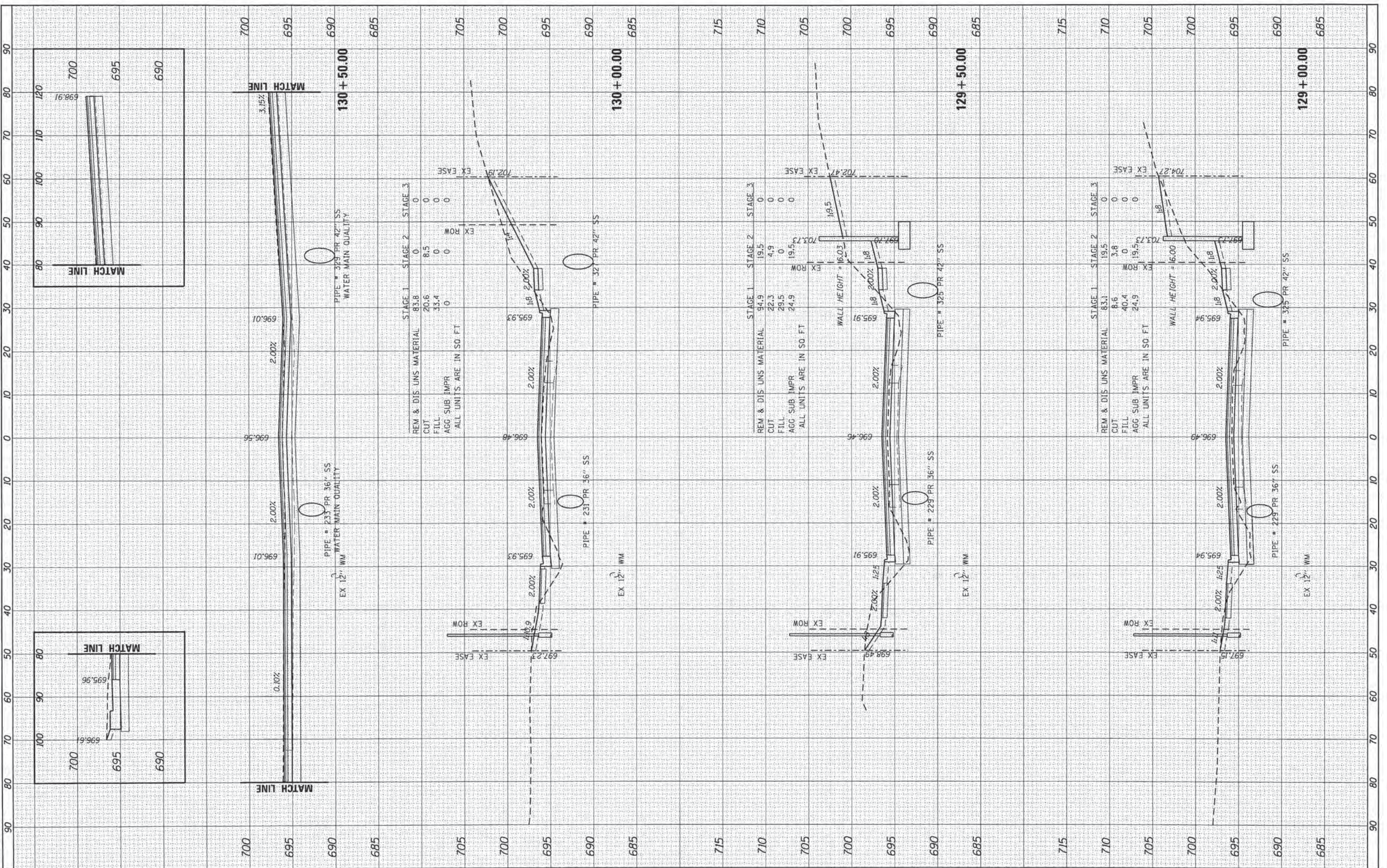
SCALE: 10H:10V SHEET NO. 14 OF 40 SHEETS STA. 127+00.00 TO STA. 128+50.00

F.A.U. RTE. 2531	SECTION NO. 10-00292-00-WR	COUNTY DUPAGE	TOTAL SHEETS 229	SHEET NO. 203
FED. ROAD DIST. NO. ILLINOIS FED. AID PROJECT				CONTRACT NO. 61C06

DATE	
BY	
NO.	
NO.	
NO.	
NO.	
NO.	

DATE	
BY	
NO.	
NO.	
NO.	
NO.	
NO.	

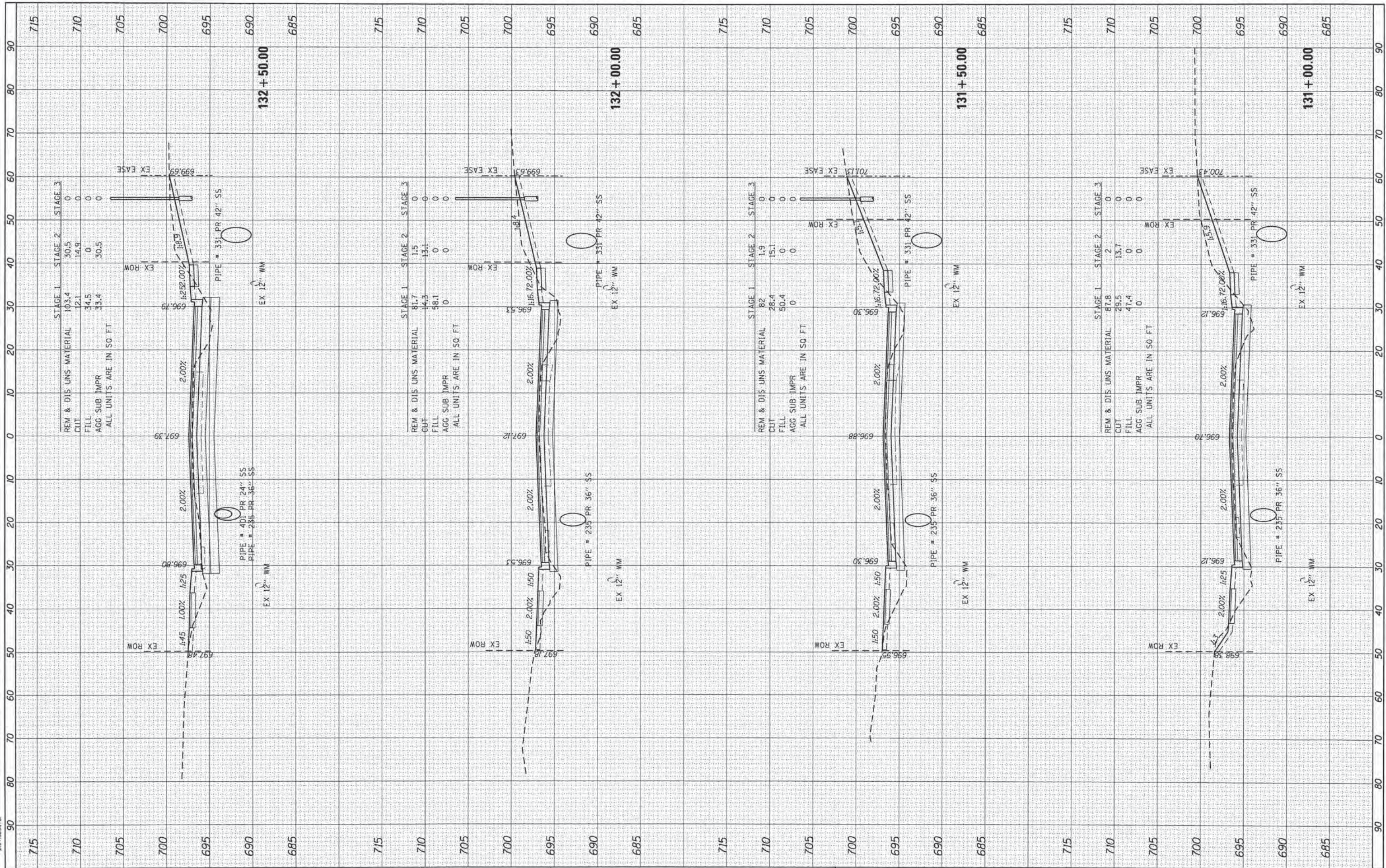
HRG PROJECT NO. 86030284
 HRG PROJ. CONTACT: 86030284-871-35563-86030284
 FILE NAME: 86030284-871-35563-86030284
 PLOT DRIVER: il_per_dwg.plt
 PLOT TABLE: plot.tbl



FINAL SURVEY	BY	DATE
SURVEYED		
PLOTTED		
TEMPLATE		
NOTE BOOK		
AREAS CHECKED		
NO.		

ORIGINAL SURVEY	BY	DATE
SURVEYED		
PLOTTED		
TEMPLATE		
NOTE BOOK		
AREAS CHECKED		
NO.		

HRG PROJECT NO.: 8610384
 HRG ROLL CONTACT: 8610384-011-xsscc-8610384
 FILE NAME: L:\071_bca1fcfg
 PLOT DRIVER: ploH06k.tbl



USER NAME = dstancaz
DESIGNED - JS
REVISOR -
DRAWN -
REVISOR -
CHECKED -
REVISOR -
DATE - 10/30/15
REVISOR -

PLOT SCALE = 10H:10V
 PLOT DATE = 10/30/2015

STATE OF ILLINOIS
DEPARTMENT OF TRANSPORTATION

CROSS SECTIONS
 EOLA ROAD

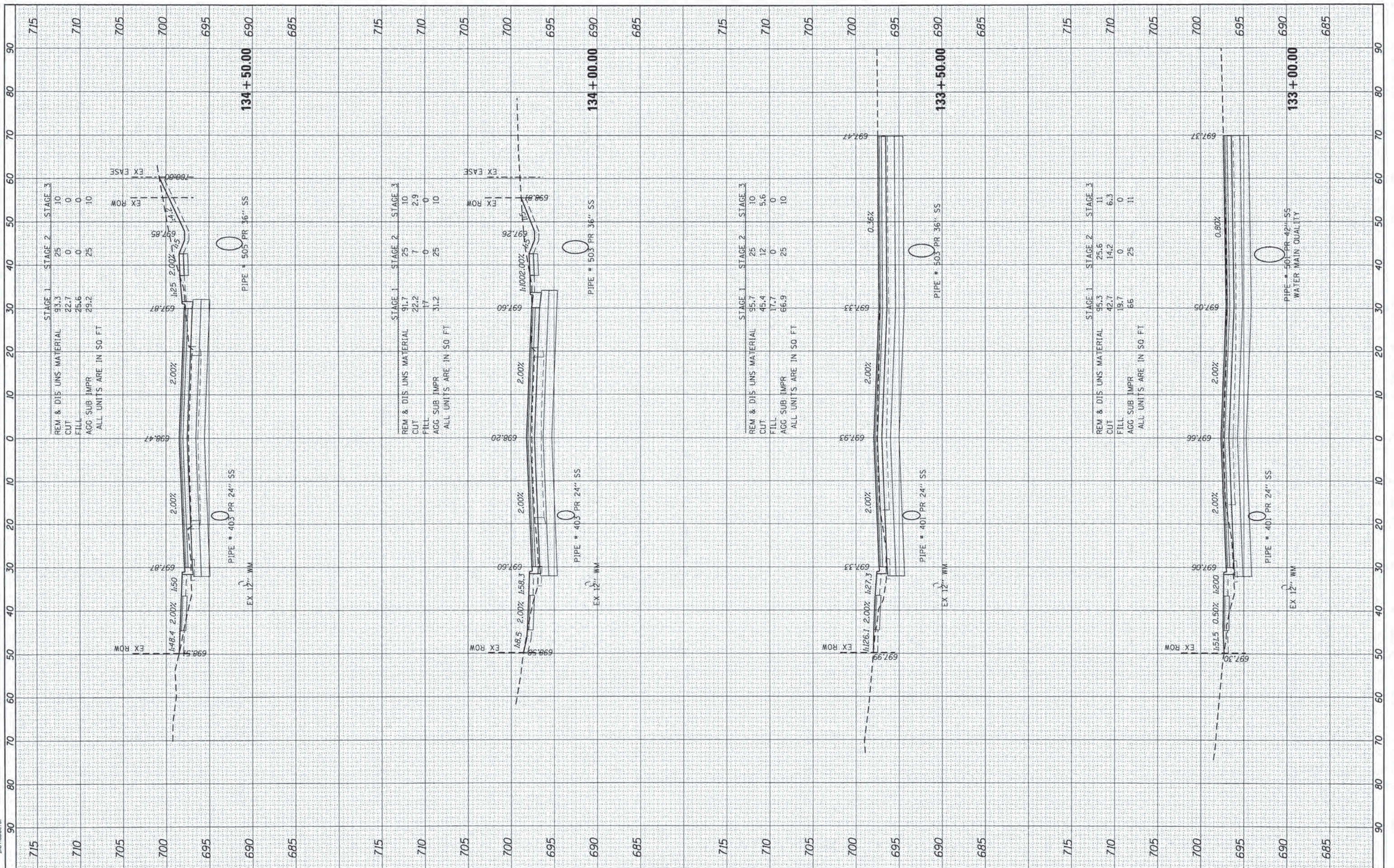
SCALE: 10H:10V	SHEET NO. 16 OF 40 SHEETS	STA. 131+00.00 TO STA. 132+50.00
----------------	---------------------------	----------------------------------

F.A.U. RTE. 2531	SECTION NO. 10-00292-00-WR	COUNTY DUPAGE	TOTAL SHEETS 229	SHEET NO. 205
FED. ROAD DIST. NO. ILLINOIS FED. AID PROJECT			CONTRACT NO. 61C06	

FINAL SURVEY	BY	DATE
SURVEYED		
PLOTTED		
NOTE BOOK		
AREAS CHECKED		

ORIGINAL SURVEY	BY	DATE
SURVEYED		
PLOTTED		
NOTE BOOK		
AREAS CHECKED		

HRC PROJECT NO.: 86520184
 HRC PROJ. CONTACT: 86520184-871-xanaga-eoia-08
 FILE NAME: I:\cvt_d\86520184\p17.cvg
 PLOT DRIVER: plot1tbl.tbl
 PEN TABLE:



USER NAME = dstantz
DESIGNED - JS
DRAWN -
CHECKED -
DATE - 10/30/15

REVISD -
REVISD -
REVISD -
REVISD -

STATE OF ILLINOIS
DEPARTMENT OF TRANSPORTATION

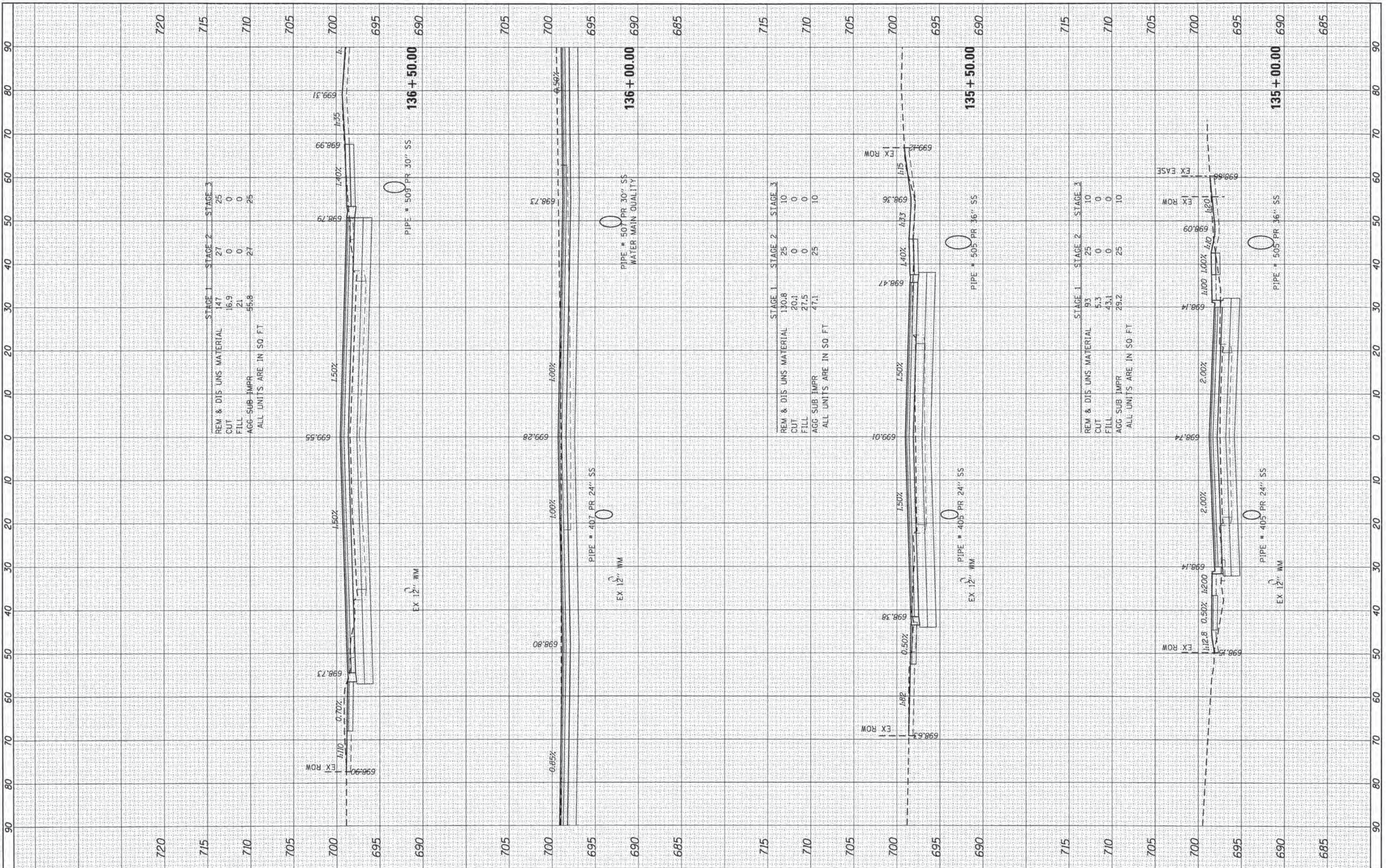
CROSS SECTIONS	
EOLA ROAD	
SCALE: 10H:10V	SHEET NO. 17 OF 40 SHEETS
STA. 133+00.00	TO STA. 134+50.00

F.A.U. RTE. 2531	SECTION NO. 10-00292-00-WR	COUNTY DUPAGE	TOTAL SHEETS 229	SHEET NO. 206
FED. ROAD DIST. NO.		ILLINOIS FED. AID PROJECT		CONTRACT NO. 61C06

DATE	BY

DATE	BY

HRC PROJECT NO. 8620384
 HRC PROJ. CONTACT: 8620384-011-1234567890
 FILE NAME: 8620384-011-1234567890.dwg
 PLOT DRIVER: plotter1234
 PEN TABLE:



STAGE 1			STAGE 2			STAGE 3		
REM & DIS UNS MATERIAL	147	27	25	0	0	0	0	0
CUT	16.9	0	0	0	0	0	0	0
FILL	21	0	0	0	0	0	0	0
AGG SUB IMPR	45.8	27	25	0	0	0	0	0
ALL UNITS ARE IN SQ. FT.								

STAGE 1			STAGE 2			STAGE 3		
REM & DIS UNS MATERIAL	130.8	25	10	0	0	0	0	0
CUT	20.1	0	0	0	0	0	0	0
FILL	27.5	0	0	0	0	0	0	0
AGG SUB IMPR	47.1	25	10	0	0	0	0	0
ALL UNITS ARE IN SQ. FT.								

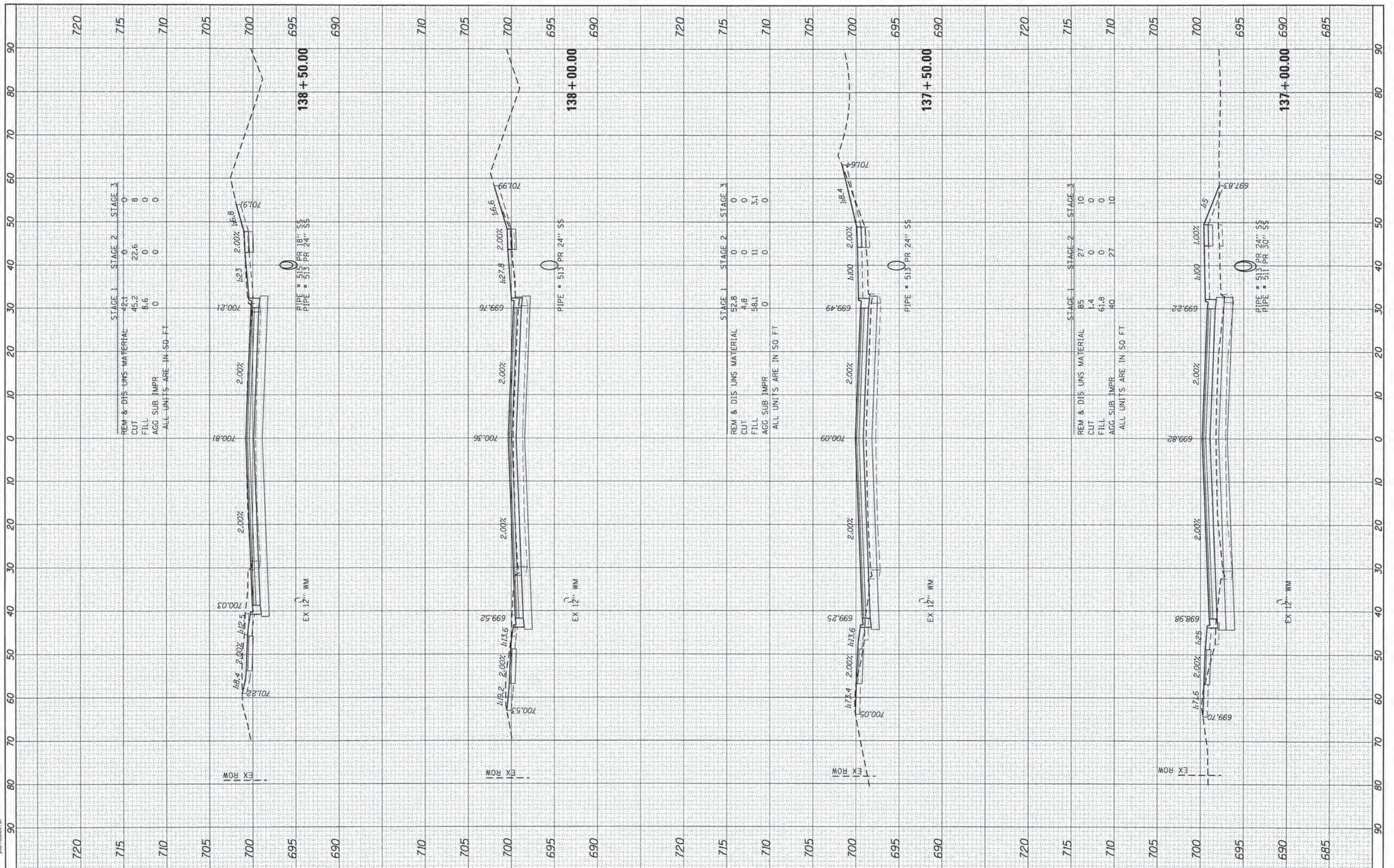
STAGE 1			STAGE 2			STAGE 3		
REM & DIS UNS MATERIAL	93	25	10	0	0	0	0	0
CUT	5.3	0	0	0	0	0	0	0
FILL	43.1	0	0	0	0	0	0	0
AGG SUB IMPR	29.2	25	10	0	0	0	0	0
ALL UNITS ARE IN SQ. FT.								

HRGreen.com Illinois Professional Design Firm #184-001922	USER NAME = dstancez DESIGNED = JS DRAWN = CHECKED = DATE = 10/30/15	REVISED = REVISED = REVISED = REVISED =	STATE OF ILLINOIS DEPARTMENT OF TRANSPORTATION	CROSS SECTIONS EOLA ROAD		F.A.U. RTE. 2531 SECTION NO. 10-00292-00-WR COUNTY DUPAGE TOTAL SHEETS 229 SHEET NO. 207	CONTRACT NO. 61C06
	PLOT SCALE = 1/8"=10' PLOT DATE = 10/30/2015	SCALE: 10H:10V SHEET NO. 18 OF 40 SHEETS STA. 135+00.00 TO STA. 136+50.00		FED. ROAD DIST. NO. [ILLINOIS] FED. AID PROJECT			

BY	DATE

BY	DATE

HRC PROJECT NO. 86100284
 HRC PROJ. CONTACT: 86100284-871-xeags-edv-08
 FILE NAME: IL_def_bnd01c1c1g
 PLOT DRIVER: plot01tbl.tbl
 PEN TABLE:



USER NAME = dastancz	DESIGNED - JS	REVISED -
PLOT SCALE = 1/8"=1'-0"	DRAWN -	REVISED -
PLOT DATE = 10/30/2015	CHECKED -	REVISED -
	DATE - 10/30/15	REVISED -

STATE OF ILLINOIS
DEPARTMENT OF TRANSPORTATION

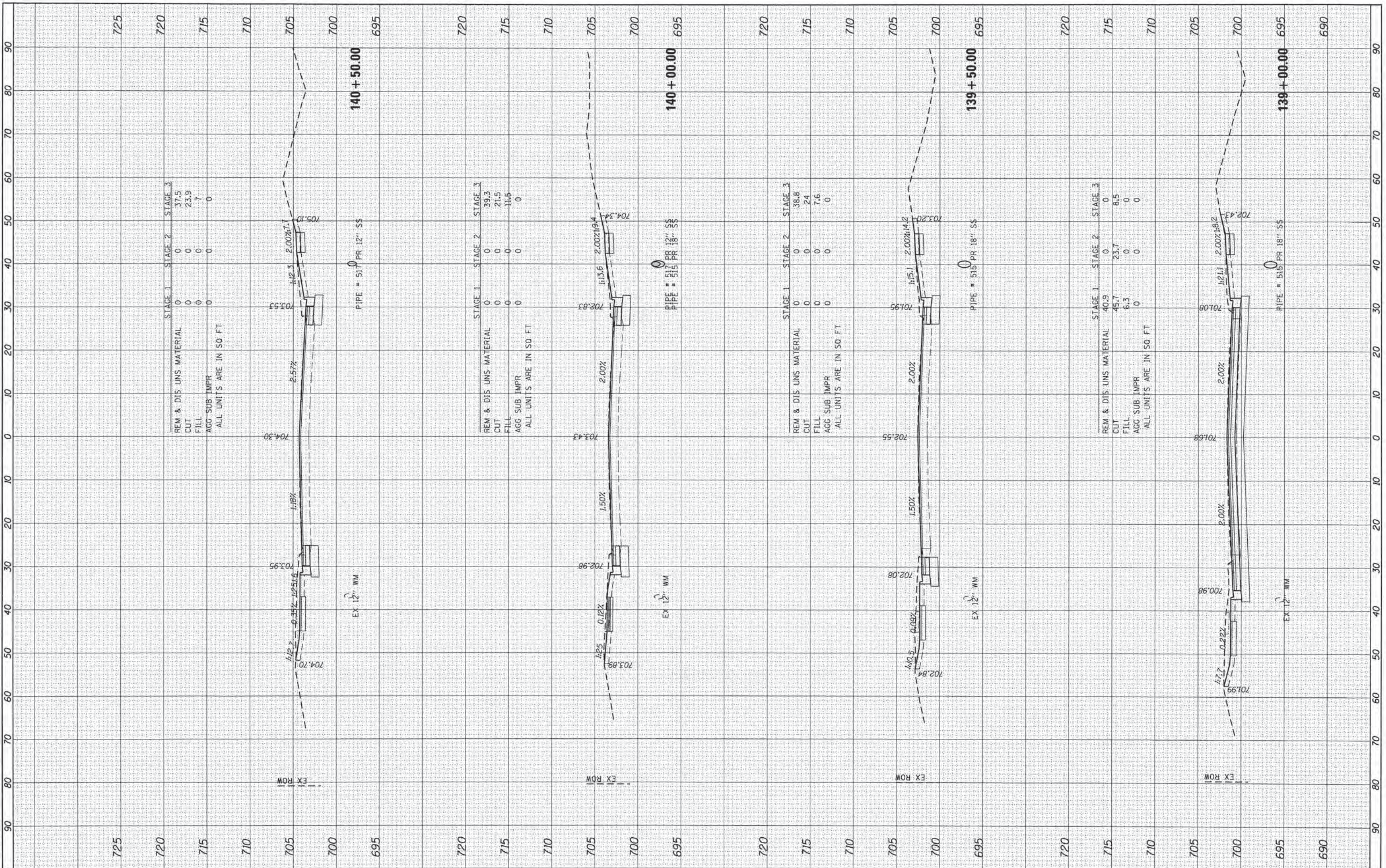
CROSS SECTIONS
EOLA ROAD
 SCALE: 10H:10V SHEET NO. 19 OF 40 SHEETS STA. 137+00.00 TO STA. 138+50.00

F.A.U. RTE. 2531	SECTION NO. 10-00292-00-WR	COUNTY DUPAGE	TOTAL SHEETS 229	SHEET NO. 208
FED. ROAD DIST. NO.		ILLINOIS FED. AID PROJECT		CONTRACT NO. 61C06

FINAL SURVEY	BY	DATE
SURVEYED		
PLOTTED		
NOTE BOOK		
AREAS CHECKED		
NO.		

ORIGINAL SURVEY	BY	DATE
SURVEYED		
PLOTTED		
NOTE BOOK		
AREAS CHECKED		
NO.		

HRG PROJECT NO.: 8670284
 HRG PROJ CONTACT: 8670284-017-ssacc-000-001
 FILE NAME: I_1011.Dwg.plt
 PLOT DRIVER: plot1011.tbl



USER NAME =	dstancz
DESIGNED =	JS
DRAWN =	
CHECKED =	
DATE =	10/30/15

REVISED =	
REVISED =	
REVISED =	
REVISED =	

**STATE OF ILLINOIS
DEPARTMENT OF TRANSPORTATION**

CROSS SECTIONS	
EOLA ROAD	
SCALE: 10H:10V	SHEET NO. 20 OF 40 SHEETS
STA. 139+00.00 TO STA. 140+50.00	

F.A.U. RTE.	SECTION NO.	COUNTY	TOTAL SHEETS	SHEET NO.
2531	10-00292-00-WR	DUPAGE	229	209
CONTRACT NO.			61C06	
FED. ROAD DIST. NO. [ILLINOIS] FED. AID PROJECT				

BY: _____ DATE: _____

FINI SURVEYED PLOTTED

NOTE BOOK TEMPLATE AREAS CHECKED

BY: _____ DATE: _____

ORIGINAL SURVEY PLOTTED

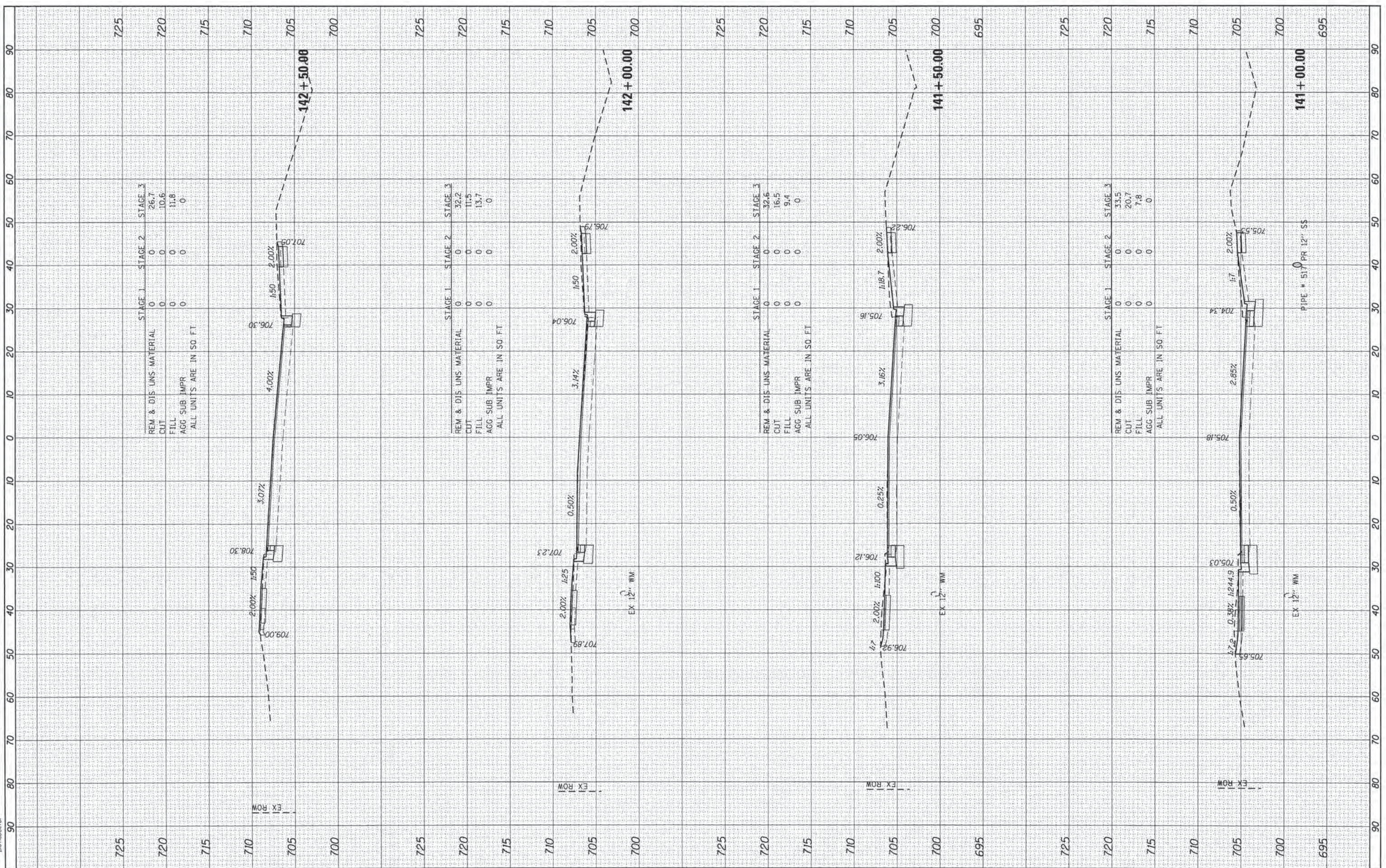
NOTE BOOK TEMPLATE AREAS CHECKED

HRG PROJECT NO.: 8610184

HRG PROJECT CONTACT: 8610184-ent-services-@hr-g.com

FILE NAME: L:\proj\8610184\c9

PLOT DRIVER: plottable.tbl



STAGE	STAGE 1	STAGE 2	STAGE 3
REM & DIS UNS MATERIAL	0	0	26.7
CUT	0	0	10.6
FILL	0	0	11.8
AGG SUB IMPR	0	0	0
ALL UNITS ARE IN SQ. FT.			

STAGE	STAGE 1	STAGE 2	STAGE 3
REM & DIS UNS MATERIAL	0	0	32.2
CUT	0	0	11.5
FILL	0	0	13.7
AGG SUB IMPR	0	0	0
ALL UNITS ARE IN SQ. FT.			

STAGE	STAGE 1	STAGE 2	STAGE 3
REM & DIS UNS MATERIAL	0	0	32.6
CUT	0	0	16.5
FILL	0	0	9.4
AGG SUB IMPR	0	0	0
ALL UNITS ARE IN SQ. FT.			

STAGE	STAGE 1	STAGE 2	STAGE 3
REM & DIS UNS MATERIAL	0	0	33.5
CUT	0	0	20.7
FILL	0	0	7.8
AGG SUB IMPR	0	0	0
ALL UNITS ARE IN SQ. FT.			

HRGreen.com
 Illinois Professional Design Firm
 #184-011322

USER NAME = dsf@hrgreen.com
 DESIGNED - JS
 DRAWN -
 CHECKED -
 DATE - 10/30/15

REVISIONS:
 REVISED -
 REVISED -
 REVISED -
 REVISED -

**STATE OF ILLINOIS
 DEPARTMENT OF TRANSPORTATION**

**CROSS SECTIONS
 EOLA ROAD**

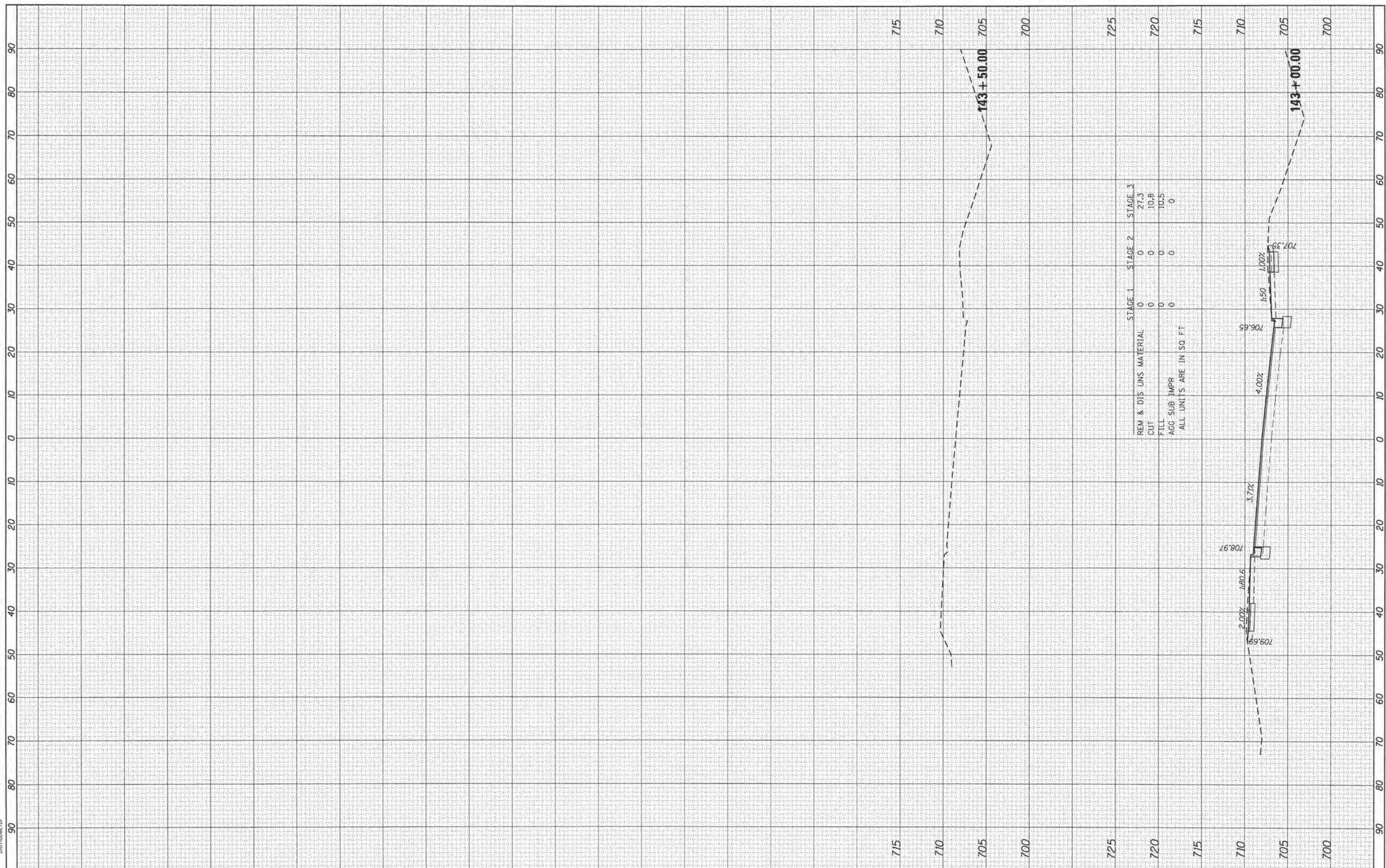
SCALE: 10H:10V SHEET NO. 21 OF 40 SHEETS STA. 141+00.00 TO STA. 142+50.00

F.A.U. RTE. 2531	SECTION NO. 10-00292-00-WR	COUNTY DUPAGE	TOTAL SHEETS 229	SHEET NO. 210
FED. ROAD DIST. NO. [ILLINOIS] FED. AID PROJECT			CONTRACT NO. 61C06	

BY	DATE

ORIGINAL SURVEY	SURVEYED
NOTE BOOK	PLOTTED

PROJECT NO.	8650384
FILE NAME	8650384-dty-xeacs-eoic.dgn
PLOT DRIVER	llpdf.dwgplc7g
PEN TABLE	p1070001.tbl



REM & DIS UNS MATERIAL	STAGE 1	STAGE 2	STAGE 3
CUT	0	0	27.3
FILL	0	0	10.8
AGG SUB IMPR	0	0	10.5
ALL UNITS ARE IN SQ. FT.			

HRGreen.com	USER NAME = dancz	DESIGNED = JS	REVISED =
Illinois Professional Design Firm		DRAWN =	REVISED =
# 184-001322		CHECKED =	REVISED =
		DATE = 10/30/15	REVISED =

**STATE OF ILLINOIS
DEPARTMENT OF TRANSPORTATION**

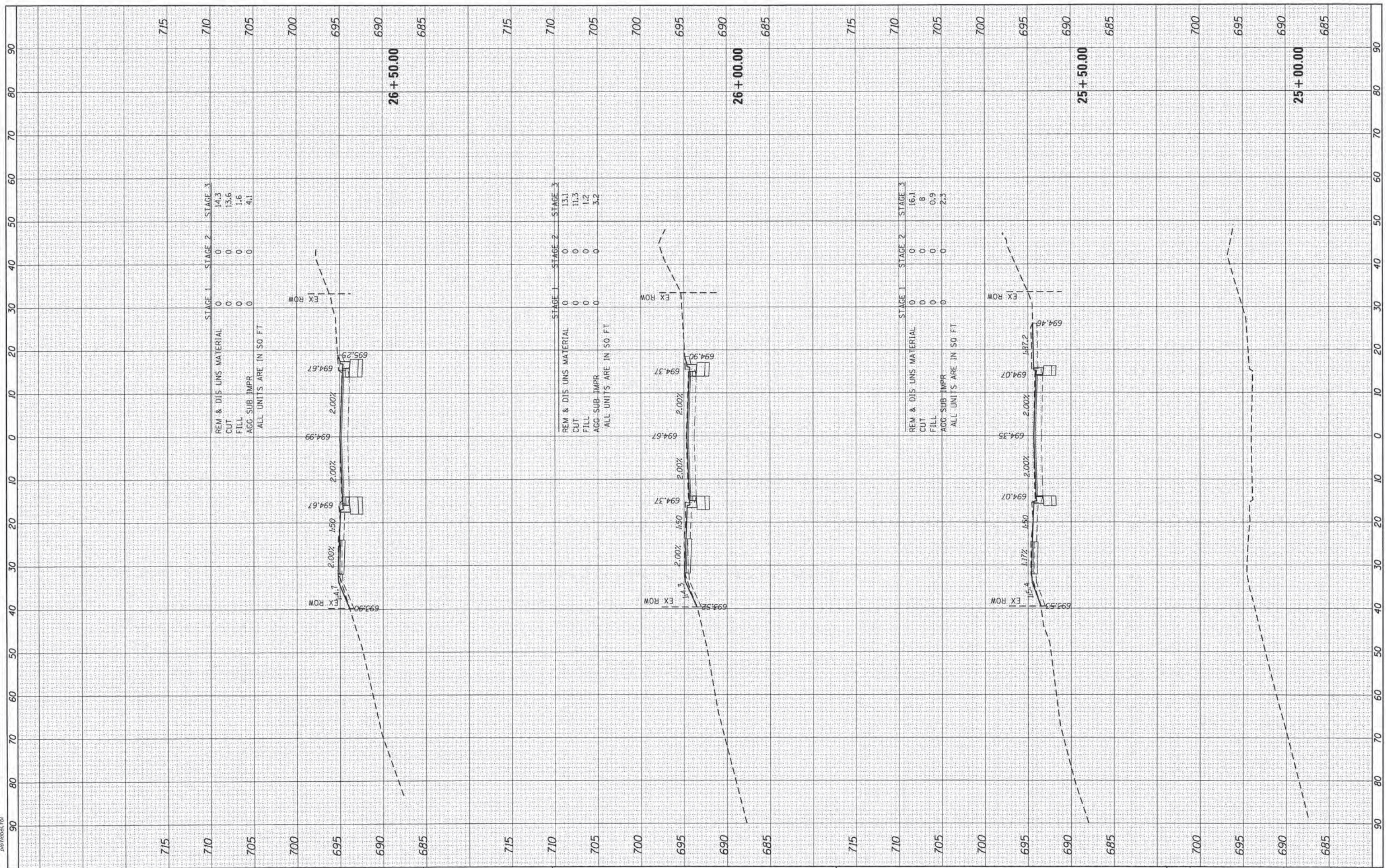
CROSS SECTIONS	
EOLA ROAD	
SCALE: 10H:10V	SHEET NO. 22 OF 40 SHEETS
STA. 143+00.00	TO STA. 143+50.00

F.A.U. RTE.	SECTION NO.	COUNTY	TOTAL SHEETS	SHEET NO.
2531	10-00292-00-WR	DUPAGE	229	211
CONTRACT NO.			61C06	
FED. ROAD DIST. NO.		ILLINOIS FED. AID PROJECT		

FINAL SURVEY	SURVEYED	BY	DATE
NOTE BOOK	PLOTTED		
NO.	TEMPLATE		
	AREAS CHECKED		

ORIGINAL SURVEY	SURVEYED	BY	DATE
NOTE BOOK	PLOTTED		
NO.	TEMPLATE		
	AREAS CHECKED		

HRG PROJECT NO. 8620284
 HRG PROJ. CONTACT: 6630384-spr-va-sec-87.dgn
 FILE NAME: C:\proj\8620284\87.dgn
 PEN TABLE: 01000000



STAGE 1 STAGE 2 STAGE 3

REM & DIS UNS MATERIAL	0	0	14.3
CUT	0	0	13.6
FILL	0	0	1.6
AGG SUB IMPR	0	0	4.1

ALL UNITS ARE IN SQ FT

STAGE 1 STAGE 2 STAGE 3

REM & DIS UNS MATERIAL	0	0	13.1
CUT	0	0	11.3
FILL	0	0	1.2
AGG SUB IMPR	0	0	3.2

ALL UNITS ARE IN SQ FT

STAGE 1 STAGE 2 STAGE 3

REM & DIS UNS MATERIAL	0	0	16.1
CUT	0	0	8
FILL	0	0	0.9
AGG SUB IMPR	0	0	2.3

ALL UNITS ARE IN SQ FT

HRGreen.com
 Since Professional Design Firm
 # 194-001322

USER NAME = dstancz	DESIGNED - JS	REVISED -
PLOT SCALE = 10ft=10'	DRAWN -	REVISED -
PLOT DATE = 10/30/2015	CHECKED -	REVISED -
	DATE = 10/30/15	REVISED -

STATE OF ILLINOIS
 DEPARTMENT OF TRANSPORTATION

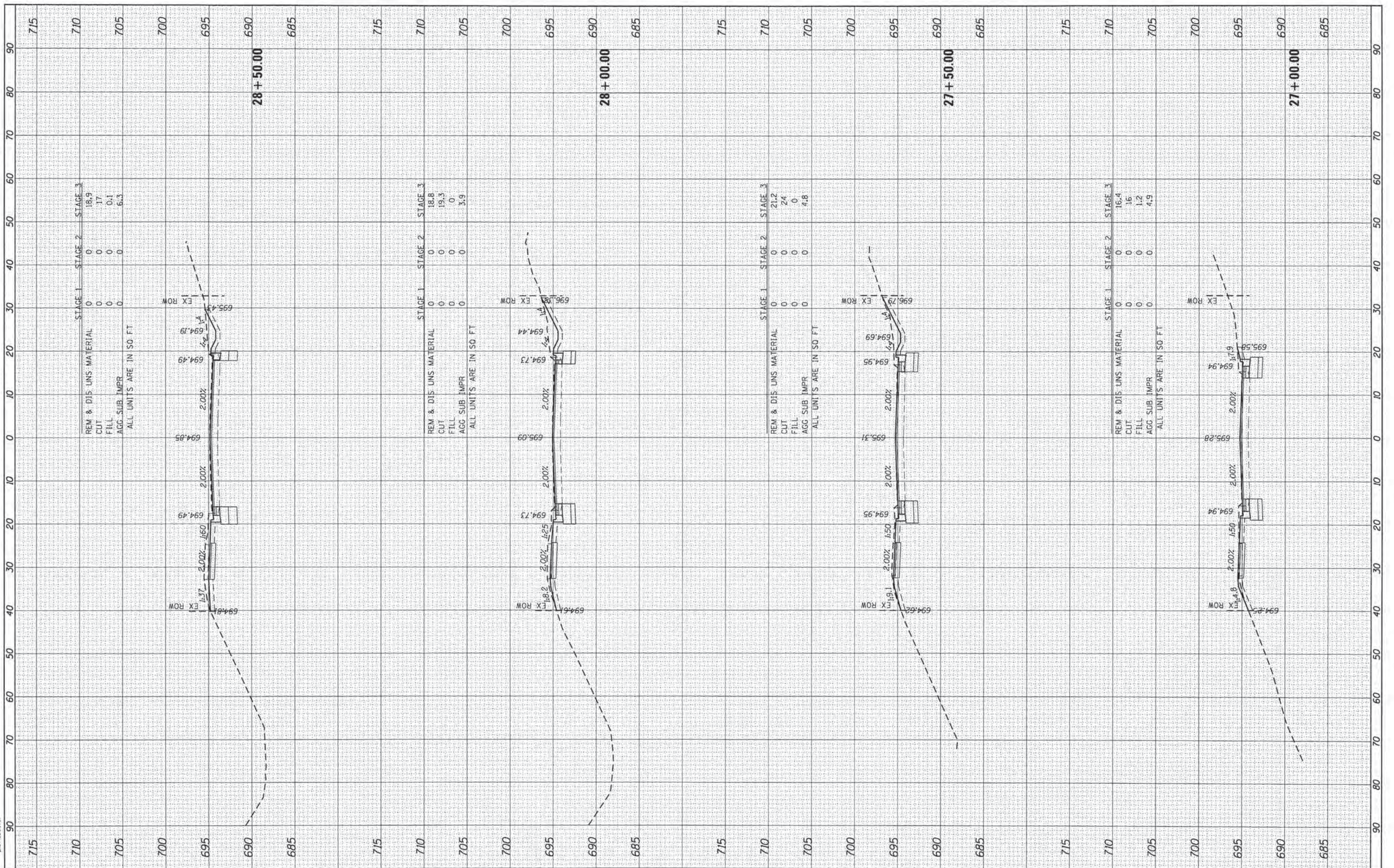
CROSS SECTIONS
 87TH STREET (KEATING DR)
 SCALE: 10ft=10' SHEET NO. 23 OF 40 SHEETS STA. 25+00.00 TO STA. 26+50.00

F.A.U. RTE.	SECTION NO.	COUNTY	TOTAL SHEETS	SHEET NO.
2531	10-00292-00-WR	DUPAGE	229	212
FED. ROAD DIST. NO.	ILLINOIS FED. AID PROJECT	CONTRACT NO.	61C06	

BY	DATE

BY	DATE

HRG PROJECT NO. 8630384
 HRG PROJ CONTACT: 8630384-sht+service-87.dwg
 FILE NAME: 8630384-sht+service-87.dwg
 PLOT DRIVER: plotDriver.tdy



STAGE 1	STAGE 2	STAGE 3
REM & DIS UNS. MATERIAL	0	18.9
CUT	0	17
FILL	0	0.1
AGG SUB. IMPR	0	6.3
ALL UNITS ARE IN SO FT		

STAGE 1	STAGE 2	STAGE 3
REM & DIS UNS. MATERIAL	0	18.8
CUT	0	19.3
FILL	0	0
AGG SUB. IMPR	0	3.9
ALL UNITS ARE IN SO FT		

STAGE 1	STAGE 2	STAGE 3
REM & DIS UNS. MATERIAL	0	21.2
CUT	0	24
FILL	0	0
AGG SUB. IMPR	0	4.8
ALL UNITS ARE IN SO FT		

STAGE 1	STAGE 2	STAGE 3
REM & DIS UNS. MATERIAL	0	16.4
CUT	0	16
FILL	0	1.2
AGG SUB. IMPR	0	4.9
ALL UNITS ARE IN SO FT		

HRGreen.com
 Illinois Professional Design Firm
 184-01322

USER NAME = distance
 DESIGNED - JS
 DRAWN -
 CHECKED -
 DATE = 10/30/15

REVISED -
 REVISED -
 REVISED -
 REVISED -

**STATE OF ILLINOIS
 DEPARTMENT OF TRANSPORTATION**

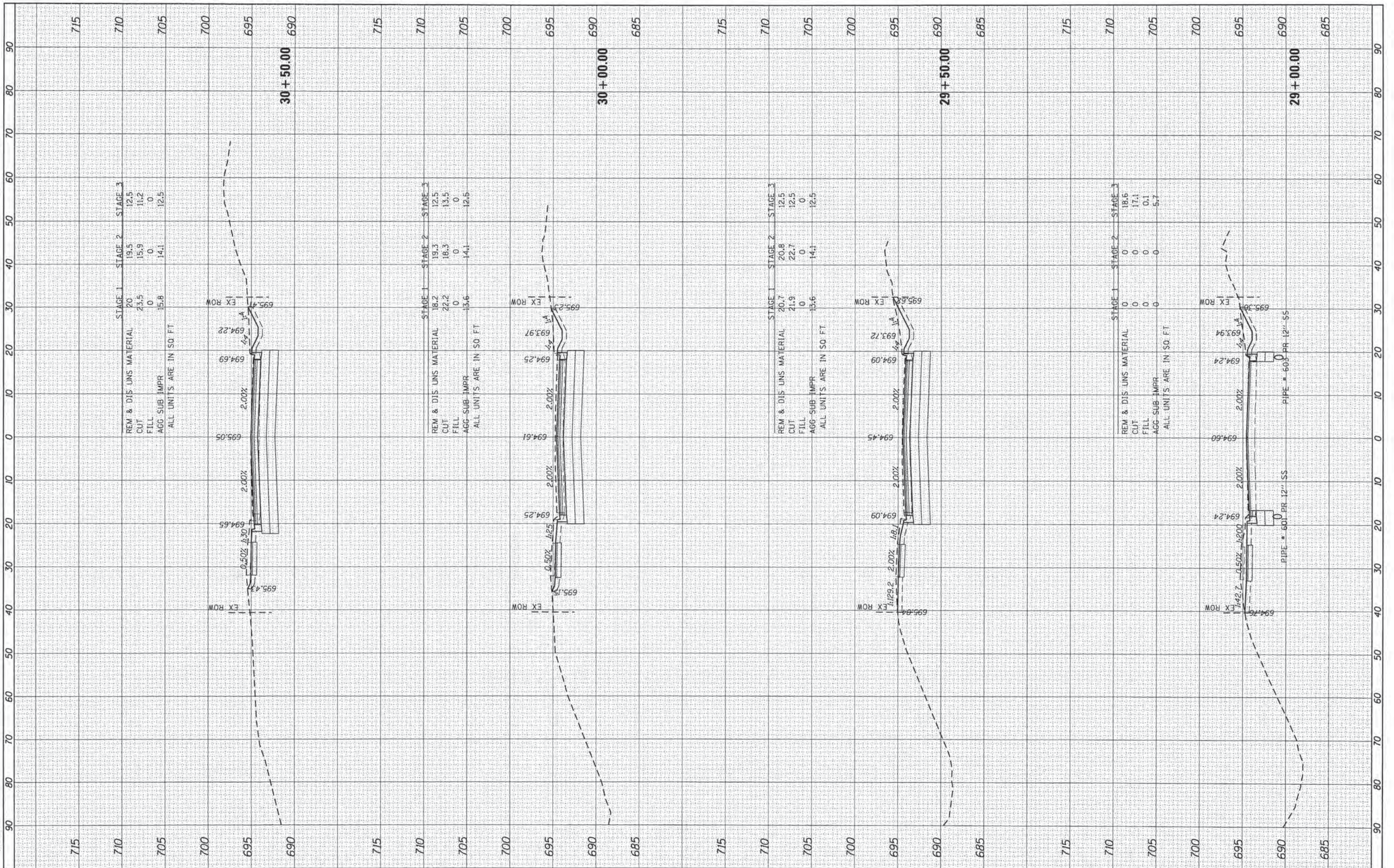
**CROSS SECTIONS
 87TH STREET (KEATING DR)**
 SCALE: 10H:10V SHEET NO. 24 OF 40 SHEETS STA. 27+00.00 TO STA. 28+50.00

F.A.U. RTE. 2531	SECTION NO. 10-00292-00-WR	COUNTY DUPAGE	TOTAL SHEETS 229	SHEET NO. 213
CONTRACT NO. 61C06			ILLINOIS FED. AID PROJECT	

FINAL SURVEY	BY	DATE
PLOTTED		
NOTE BOOK		
AREAS		
AREAS CHECKED		
NO.		

ORIGINAL SURVEY	BY	DATE
PLOTTED		
NOTE BOOK		
AREAS		
AREAS CHECKED		
NO.		

HRG PROJECT NO.: 8610284
 HRG PROJ CONTACT: 8610284-871-ssrcs-87.dwg
 FILE NAME: 11_dwg_871.dwg
 PLOT DRIVER: pldtbltbl
 PEN TABLE:



HRGreen	HRGreen.com
MINNAPROFESSIONAL DESIGN FIRM	#184-001322

USER NAME = distance
PLOT SCALE = 10ft=10'
PLOT DATE = 10/30/2015

DESIGNED - JS	REVISED -
DRAWN -	REVISED -
CHECKED -	REVISED -
DATE - 10/30/15	REVISED -

DESIGNED - JS	REVISED -
DRAWN -	REVISED -
CHECKED -	REVISED -
DATE - 10/30/15	REVISED -

**STATE OF ILLINOIS
DEPARTMENT OF TRANSPORTATION**

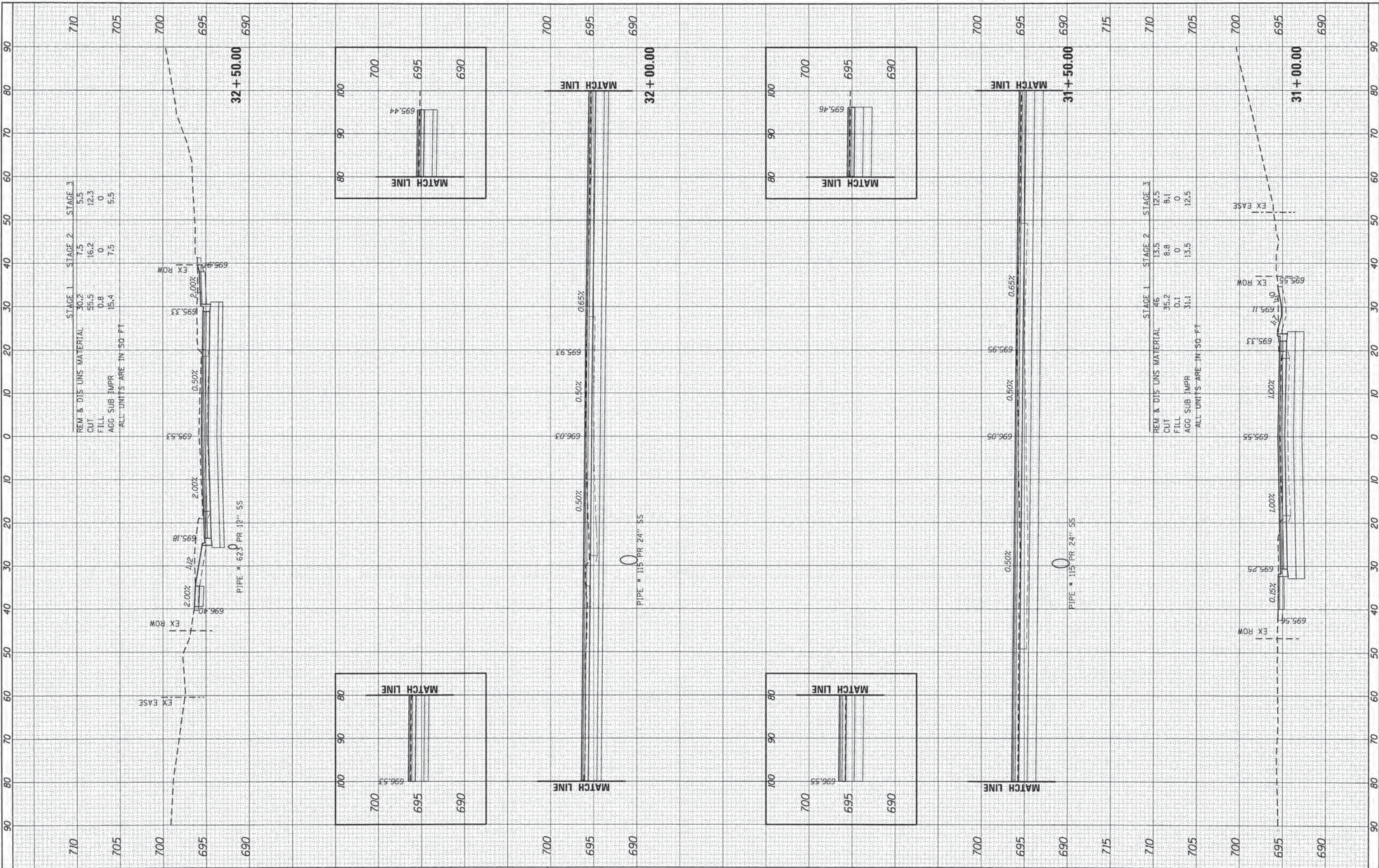
CROSS SECTIONS		
87TH STREET (KEATING DR)		
SCALE: 10ft=10'	SHEET NO. 25 OF 40 SHEETS	STA. 29+00.00 TO STA. 30+50.00

F.A.U. RTE. 2531	SECTION NO. 10-00292-00-WR	COUNTY DUPAGE	TOTAL SHEETS 229	SHEET NO. 214
FED. ROAD DIST. NO. ILLINOIS FED. AID PROJECT			CONTRACT NO. 61C06	

FINAL SURVEY	BY	DATE
SURVEYED		
NOTE BOOK		
AREAS CHECKED		
NO.		

ORIGINAL SURVEY	BY	DATE
SURVEYED		
NOTE BOOK		
AREAS CHECKED		
NO.		

HRG PROJECT NO.: 8610384
 HRG PROJ CONTACT: 8610384-SPT-xxxxx-87.dwg
 FILE NAME: 1_dwg_8610384.dwg
 PLOT DRIVER: plot_driver.tbl
 PEN TABLE:



STAGE 1	STAGE 2	STAGE 3
REM & DIS UNS MATERIAL	30.2	7.5
CUT	55.5	16.2
FILL	0.8	0
AGG SUB IMPR	15.4	7.5
AGG SUB IMPR	15.4	5.5

ALL UNITS ARE IN SQ. FT.

STAGE 1	STAGE 2	STAGE 3
REM & DIS UNS MATERIAL	46	13.5
CUT	35.2	8.8
FILL	0.1	0
AGG SUB IMPR	31.1	13.5
AGG SUB IMPR	31.1	12.5

ALL UNITS ARE IN SQ. FT.

HRGreen.com	USER NAME = dstantz
Illinois Professional Design Firm	DESIGNED - JS
# 194-001322	DRAWN -
	CHECKED -
	DATE - 10/30/15
	REVISOR -
	REVISION -
	REVISION -
	REVISION -

STATE OF ILLINOIS
 DEPARTMENT OF TRANSPORTATION

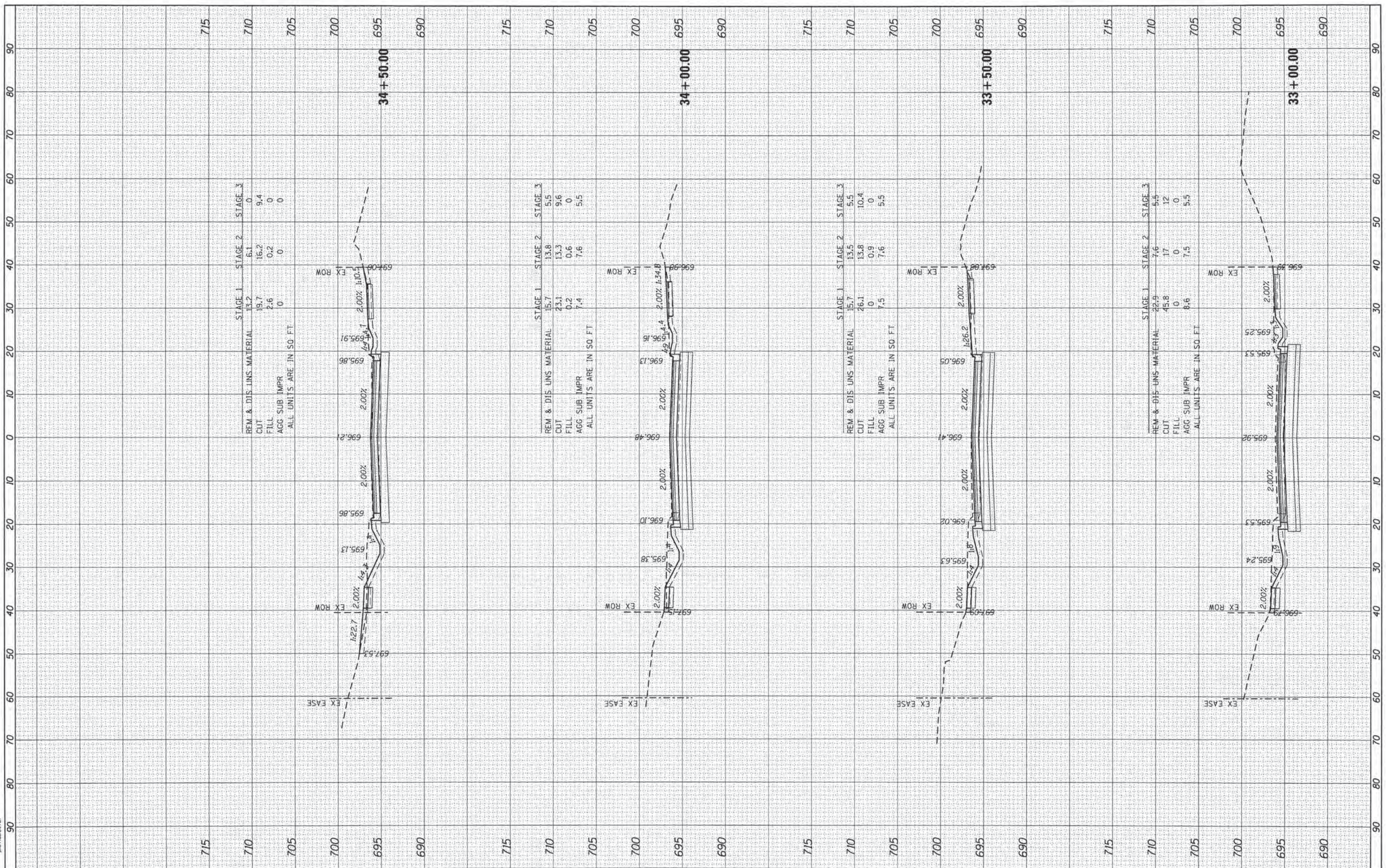
CROSS SECTIONS	
87TH STREET (KEATING DR)	
SCALE: 10H:10V	SHEET NO. 26 OF 40 SHEETS
STA. 31+00.00	TO STA. 32+50.00

F.A.U. RT#	SECTION NO.	COUNTY	TOTAL SHEETS	SHEET NO.
2531	10-00292-00-WR	DUPAGE	229	215
FED. ROAD DIST. NO.		ILLINOIS	FED. AID PROJECT	CONTRACT NO. 61C06

FINAL SURVEY	BY	DATE
SURVEYED		
PLOTTED		
NOTE BOOK		
AREAS CHECKED		

ORIGINAL SURVEY	BY	DATE
SURVEYED		
PLOTTED		
NOTE BOOK		
AREAS CHECKED		

HRG PROJECT NO. 8610384
 HRG PROJ CONTACT: 8610384-011-0000-01.dwg
 FILE NAME: IL_PDF-DWG-01.dwg
 PLOT DRIVER: plotlabel.tbl
 PEN TABLE:

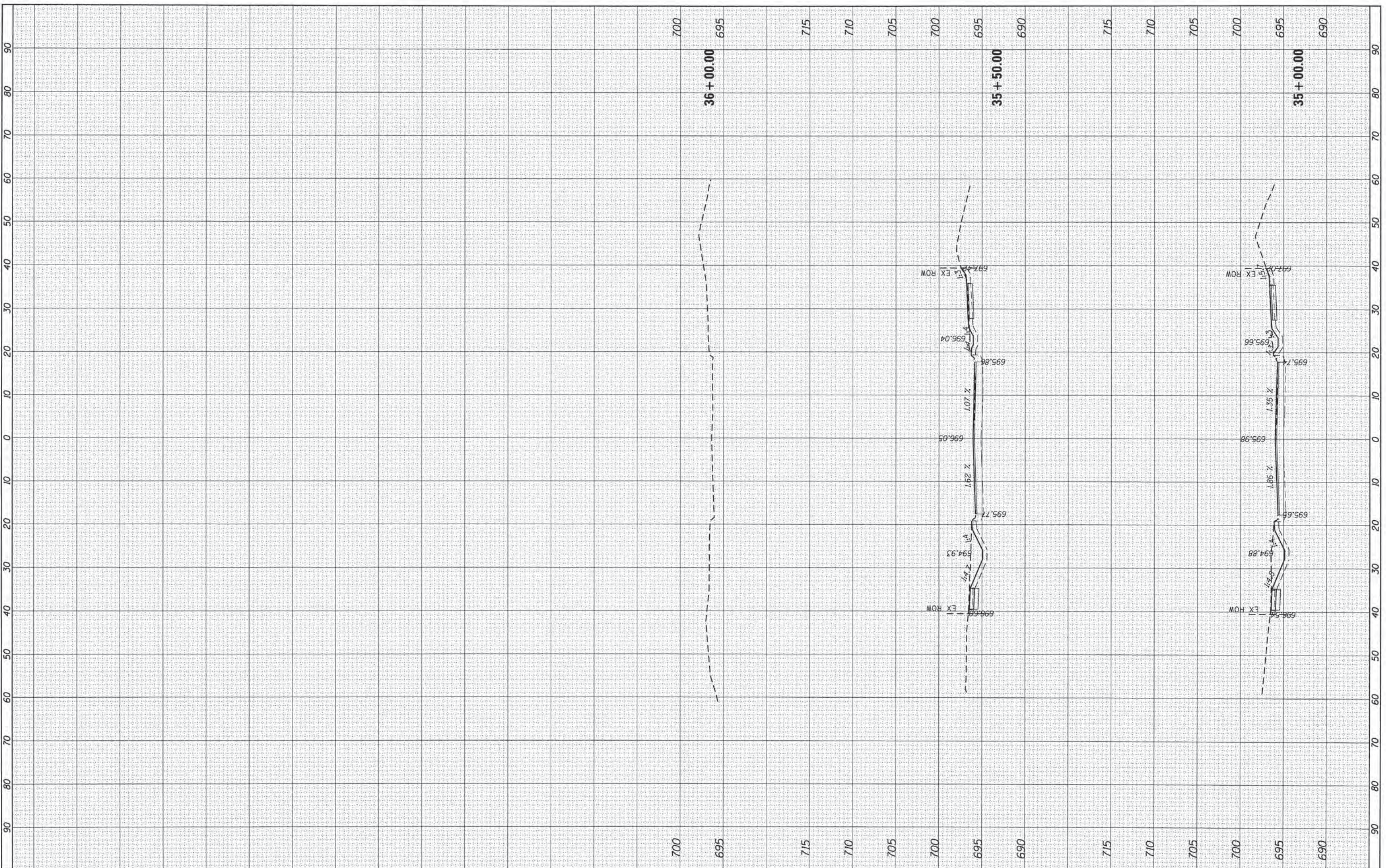


	USER NAME = dstance PLOT SCALE = 10H:10V PLOT DATE = 10/30/2015	DESIGNED - JS DRAWN - CHECKED - DATE = 10/30/15	REVISED - REVISED - REVISED - REVISED -	STATE OF ILLINOIS DEPARTMENT OF TRANSPORTATION	CROSS SECTIONS 87TH STREET (KEATING DR)		F.A.U. RTE. 2531	SECTION NO. 10-00292-00-WR	COUNTY DUPAGE	TOTAL SHEETS 229	SHEET NO. 216
	SCALE: 10H:10V SHEET NO. 27 OF 40 SHEETS STA. 33+00.00 TO STA. 34+50.00						FED. ROAD DIST. NO. ILLINOIS FED. AID PROJECT		CONTRACT NO. 61C06		

FINAL SURVEY	BY	DATE
SURVEYED		
NOTE BOOK		
NO.		
TEMPLATE		
AREAS CHECKED		

ORIGINAL SURVEY	BY	DATE
SURVEYED		
NOTE BOOK		
NO.		
TEMPLATE		
AREAS CHECKED		

HRG PROJECT NO. 86/20284
 HRG PROJ. CONTACT: 86/20284-shr-sses-87.dwg
 FILE NAME: l...pdf-b...p...r...g
 PLOT DRIVER: p...tbl...tbl



HRGreen.com
 Illinois Professional Design Firm
 #184-001302

USER NAME =	dstanz
DESIGNED =	JS
DRAWN =	
CHECKED =	
DATE =	10/30/15
REVISIONS	
REVISED -	
REVISED -	
REVISED -	
REVISED -	

**STATE OF ILLINOIS
 DEPARTMENT OF TRANSPORTATION**

CROSS SECTIONS
87TH STREET (KEATING DR)

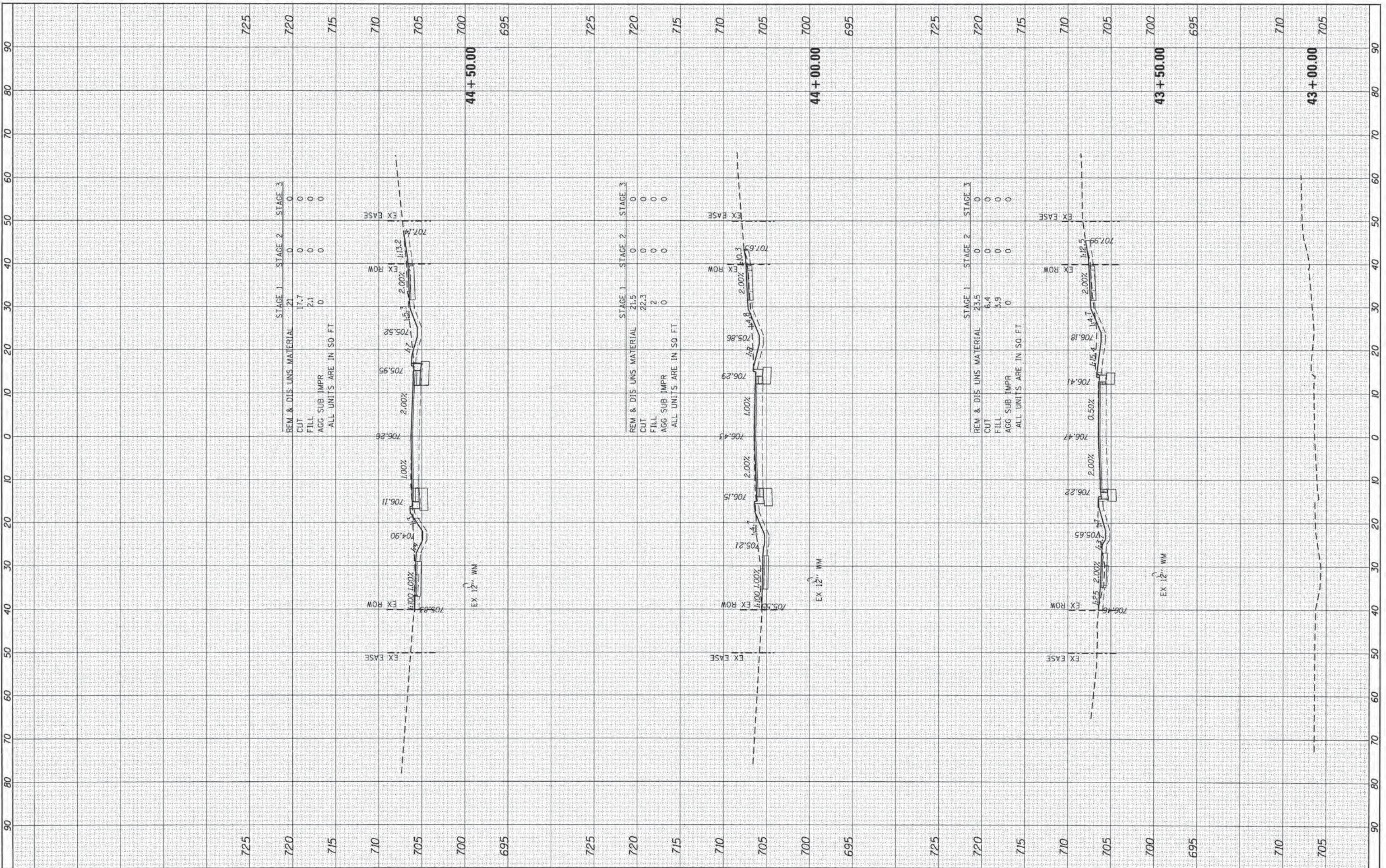
SCALE: 10H:10V SHEET NO. 28 OF 40 SHEETS STA. 35+00.00 TO STA. 36+00.00

F.A.U. RTE.	SECTION NO.	COUNTY	TOTAL SHEETS	SHEET NO.
2531	10-00292-00-WR	DUPAGE	229	217
CONTRACT NO.			61C06	
FED. ROAD DIST. NO. [ILLINOIS] FED. AID PROJECT				

ORIGINAL SURVEY NO.	DATE
SURVEYED	BY
NOTE BOOK	
TEMPLATE	
AREAS CHECKED	
AREAS CHECKED	

ORIGINAL SURVEY NO.	DATE
SURVEYED	BY
NOTE BOOK	
TEMPLATE	
AREAS CHECKED	
AREAS CHECKED	

HRG PROJECT NO.: 8630184
 HRG PROJ. CONTACT: 8630184-SHT-KS-SEC-81.corr
 FILE NAME: f_1.pdf.dwg
 PLOT DRIVER: plotDriver.tbl



HRG PROJECT NO.	8630184
HRG PROJ. CONTACT	8630184-SHT-KS-SEC-81.corr
FILE NAME	f_1.pdf.dwg
PLOT DRIVER	plotDriver.tbl

USER NAME	dstancz
DESIGNED	JS
DRAWN	
CHECKED	
DATE	10/30/15

REVISIONS	
REVISIONS	
REVISIONS	
REVISIONS	

**STATE OF ILLINOIS
DEPARTMENT OF TRANSPORTATION**

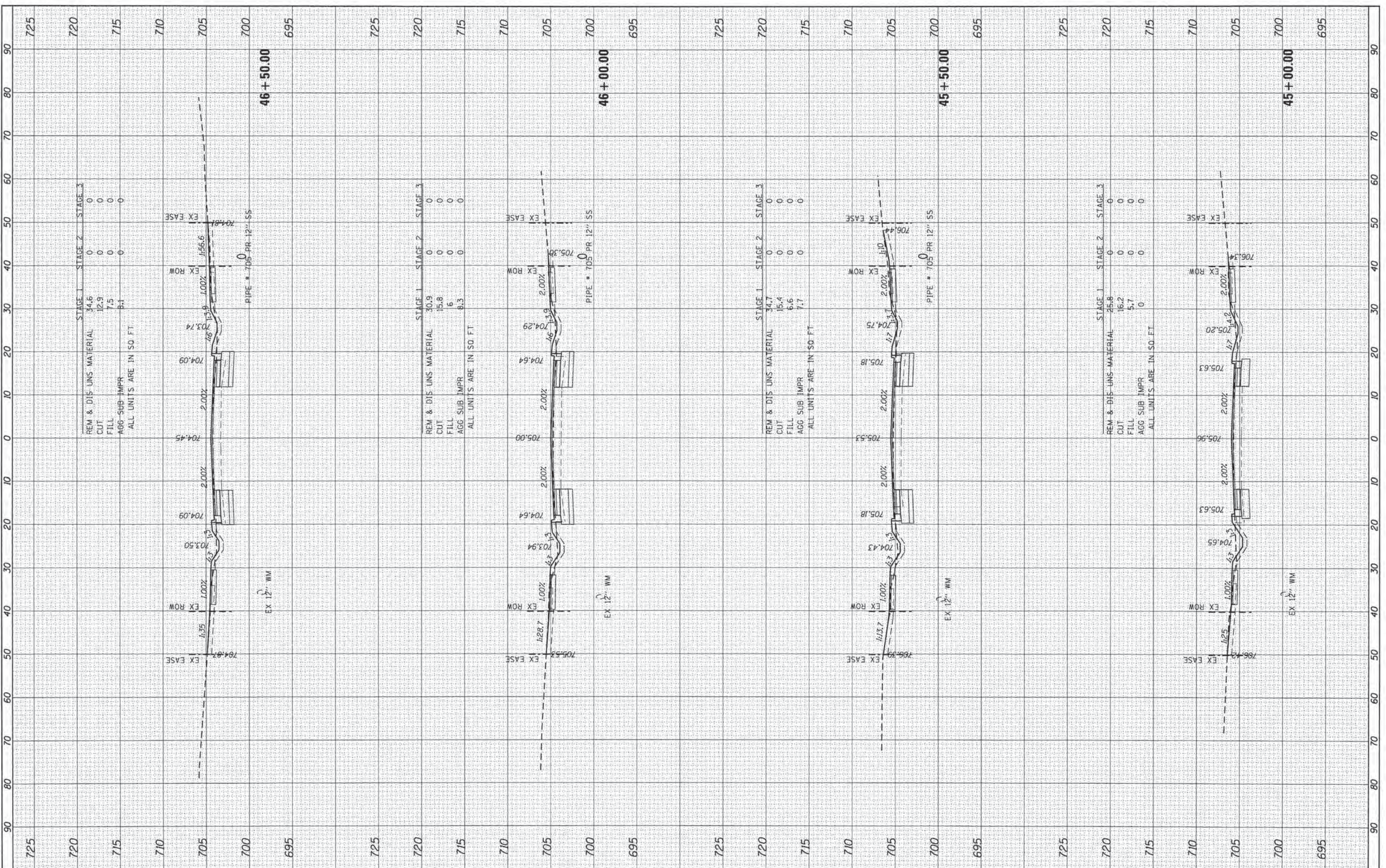
CROSS SECTIONS			
83RD STREET (MONTGOMERY RD)			
SCALE:	10H:10V	SHEET NO. 29 OF 40 SHEETS	STA. 43+00.00 TO STA. 44+50.00

F.A.U. RTE.	SECTION NO.	COUNTY	TOTAL SHEETS	SHEET NO.
2531	10-00292-00-WR	DUPAGE	229	218
CONTRACT NO.				61C06
FED. ROAD DIST. NO. ILLINOIS FED. AID PROJECT				

FINAL SURVEY	BY	DATE
SURVEYED		
NOTE BOOK		
TEMPLATE		
AREAS CHECKED		
NO.		

ORIGINAL SURVEY	BY	DATE
SURVEYED		
NOTE BOOK		
TEMPLATE		
AREAS CHECKED		
NO.		

HRG PROJECT NO.: 8600284
 HRG PROJ. CONTACT: 8600284-811-1562-83.dwg
 FILE NAME: 8600284-811-1562-83.dwg
 PLOT DRIVER: il_pdf.dwg
 PEN TABLE: plot.tbl



HRGreen.com	ILLINOIS PROFESSIONAL DESIGN FIRM
184-01322	

USER NAME = dslencz	DESIGNED - JS	REVISED -
PLLOT SCALE = 1/8"=1'-0"	DRAWN -	REVISED -
PLLOT DATE = 10/30/2015	CHECKED -	REVISED -
	DATE = 10/30/2015	REVISED -

STATE OF ILLINOIS
 DEPARTMENT OF TRANSPORTATION

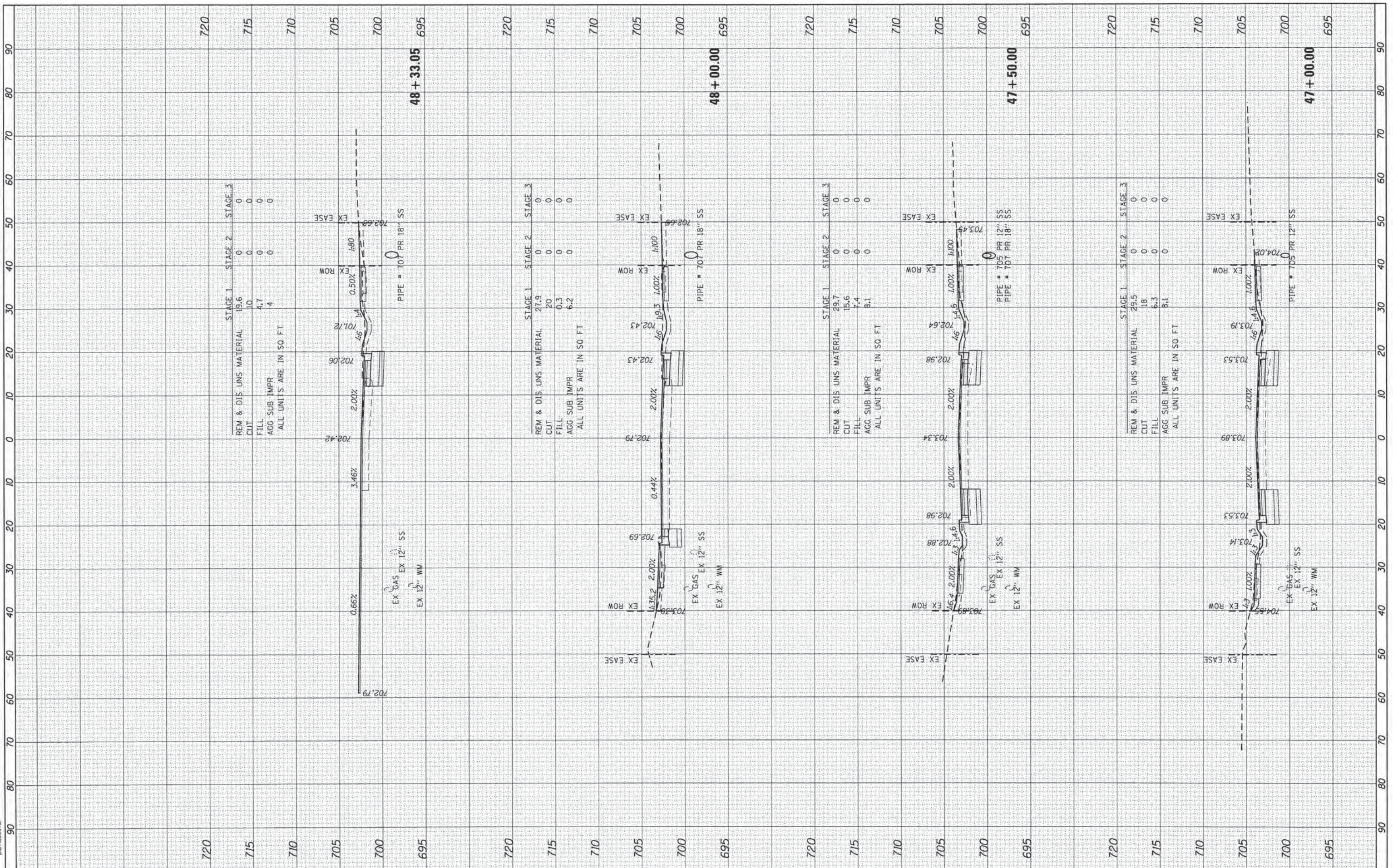
CROSS SECTIONS
 83RD STREET (MONTGOMERY RD)
 SCALE: 1/8"=1'-0" SHEET NO. 30 OF 40 SHEETS STA. 45+00.00 TO STA. 46+50.00

F.A.U. RTE. 2531	SECTION NO. 10-00292-00-WR	COUNTY DUPAGE	TOTAL SHEETS 229	SHEET NO. 219
CONTRACT NO. 61C06			FED. ROAD DIST. NO. [ILLINOIS] FED. AID PROJECT	

FINAL SURVEY	BY	DATE
NOTED		
NO. 1		

ORIGINAL SURVEY	BY	DATE
NOTED		
NO. 1		

HRG PROJECT NO. 8620184
 HRG PROJ. CONTACT: 8620184-017-ss-cc-813.dgn
 FILE NAME: L:\proj\8620184\8620184-017-ss-cc-813.dgn
 PLOT DRIVER: plot1tbl.tbl



USER NAME = dstance	DESIGNED = JS	REVISED =
PLOT SCALE = 1/8"=10'	DRAWN =	REVISED =
PLOT DATE = 10/30/2015	CHECKED =	REVISED =
	DATE = 10/30/15	REVISED =

**STATE OF ILLINOIS
DEPARTMENT OF TRANSPORTATION**

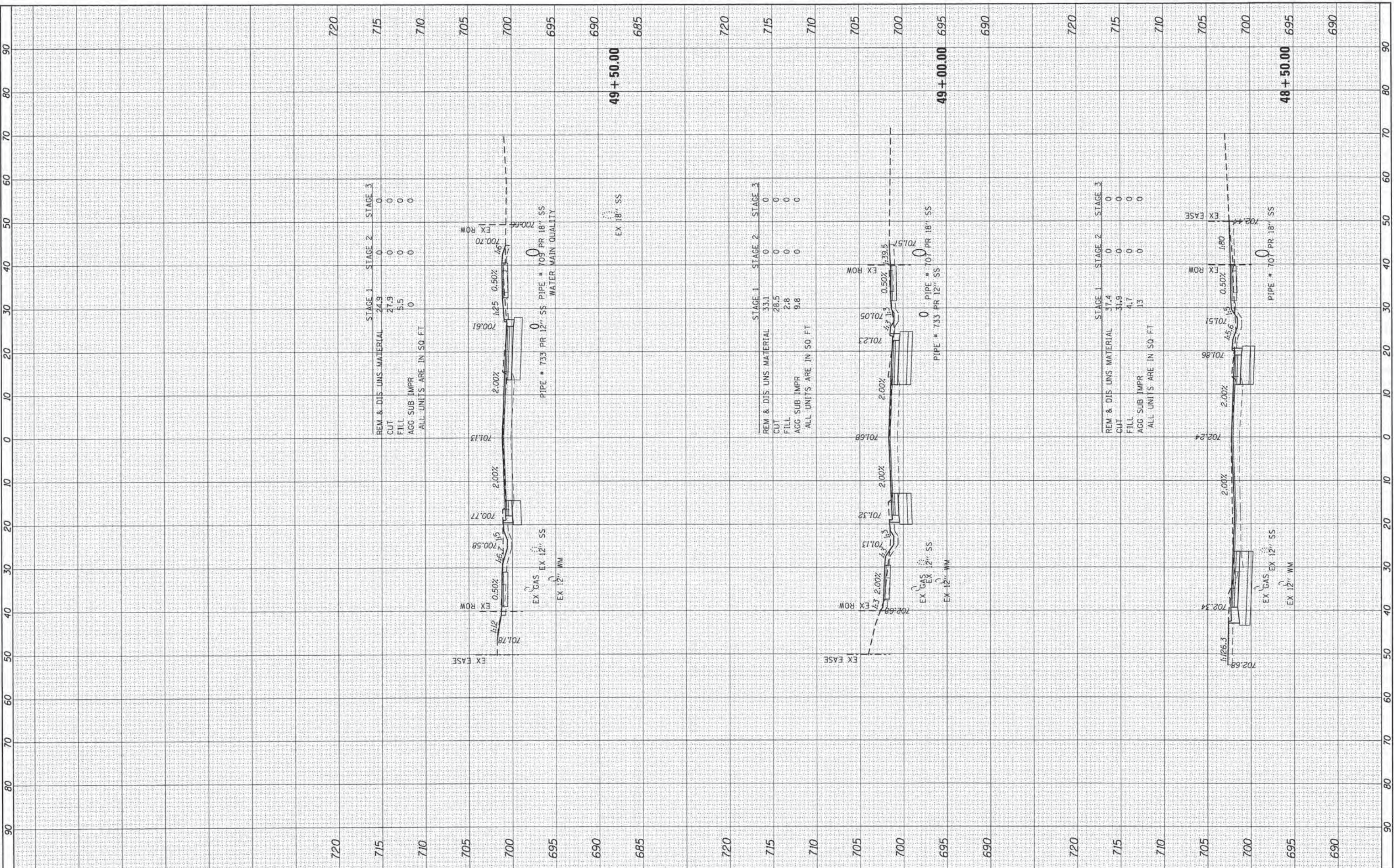
CROSS SECTIONS	
83RD STREET (MONTGOMERY RD)	
SCALE: 10H:10V	SHEET NO. 31 OF 40 SHEETS
STA. 47+00.00	TO STA. 48+33.05

F.A.U. RTE. 2531	SECTION NO. 10-00292-00-WR	COUNTY	TOTAL SHEETS 229	SHEET NO. 220
FED. ROAD DIST. NO.		ILLINOIS FED. AID PROJECT	CONTRACT NO. 61C06	

FINAL SURVEY	BY	DATE
NOTE BOOK		
AREAS CHECKED		
NO.		

ORIGINAL SURVEY	BY	DATE
NOTE BOOK		
AREAS CHECKED		
NO.		

HRC PROJECT NO. 86130184
 HRC PROJ. CONTACT: 86130184-877-5662-81-001
 FILE NAME: 86130184-877-5662-81-001.dwg
 PLOT DRIVER: l_pnf_bwp1c1c1g
 PLOT TABLE: plottable.tbl



REM & DIS UNS MATERIAL	STAGE 1	STAGE 2	STAGE 3
CUT	24.9	0	0
FILL	27.5	0	0
AGG SUB IMPR	5.5	0	0
ALL UNITS ARE IN SQ. FT.			

REM & DIS UNS MATERIAL	STAGE 1	STAGE 2	STAGE 3
CUT	33.1	0	0
FILL	28.5	0	0
AGG SUB IMPR	2.8	0	0
ALL UNITS ARE IN SQ. FT.			

REM & DIS UNS MATERIAL	STAGE 1	STAGE 2	STAGE 3
CUT	37.4	0	0
FILL	31.9	0	0
AGG SUB IMPR	4.7	0	0
ALL UNITS ARE IN SQ. FT.			

HRGreen.com
 Illinois Professional Design Firm
 #184-001322

USER NAME = dstance	DESIGNED - JS	REVISED -
PLOT SCALE = 1/8"=1'-0"	DRAWN -	REVISED -
PLOT DATE = 10/30/2015	CHECKED -	REVISED -
	DATE - 10/30/15	REVISED -

STATE OF ILLINOIS
DEPARTMENT OF TRANSPORTATION

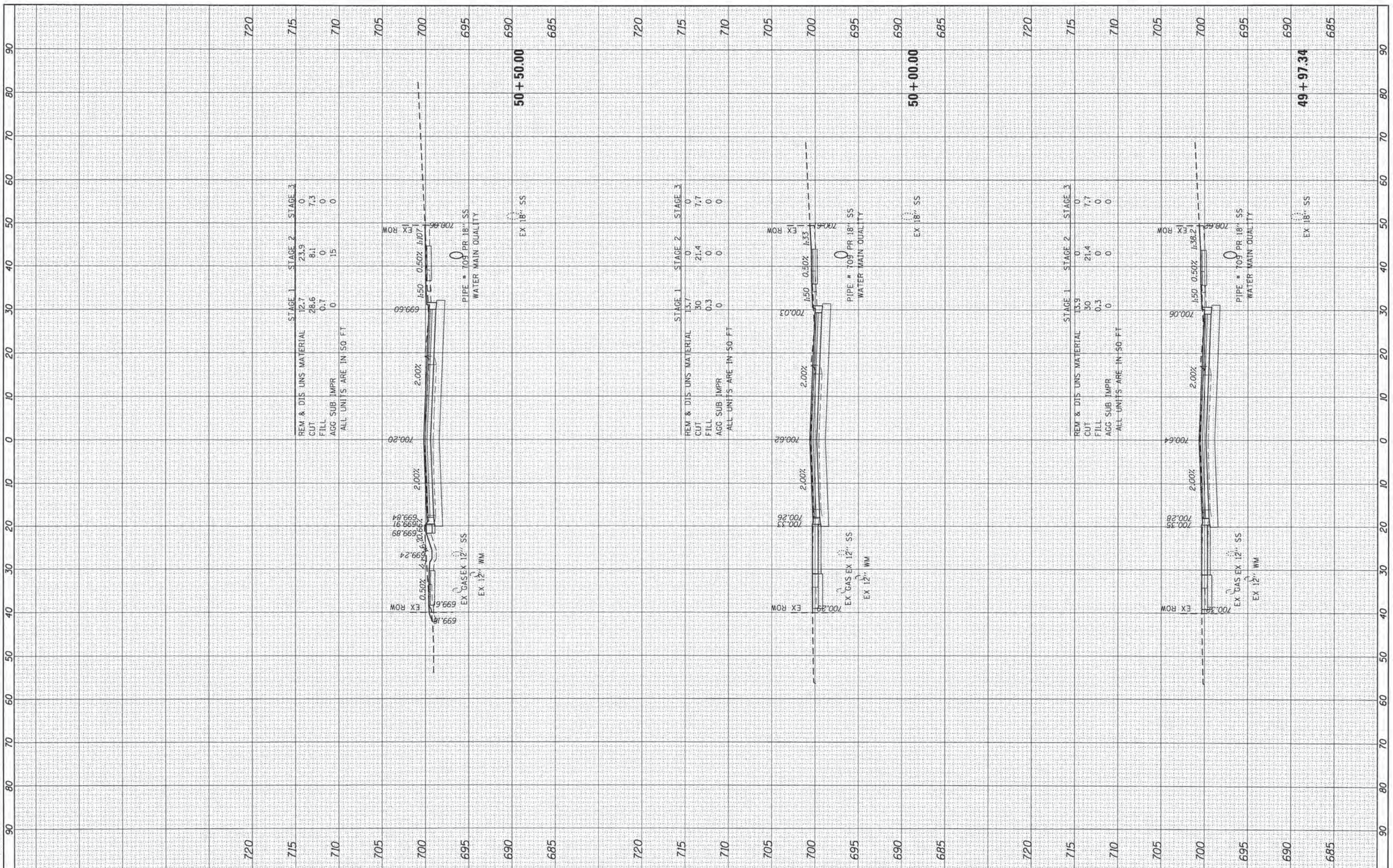
CROSS SECTIONS
83RD STREET (MONTGOMERY RD)
 SCALE: 1/8"=1'-0" SHEET NO. 32 OF 40 SHEETS STA. 48+50.00 TO STA. 49+50.00

F.A.I. RTE.	SECTION NO.	COUNTY	TOTAL SHEETS	SHEET NO.
2531	10-00292-00-WR	DUPAGE	229	221
FED. ROAD DIST. NO. ILLINOIS FED. AID PROJECT			CONTRACT NO.	61C06

FINAL SURVEY	BY	DATE
PLOTTED		
NOTE BOOK		
AREAS		
AREAS CHECKED		
NO.		

ORIGINAL SURVEY	BY	DATE
PLOTTED		
NOTE BOOK		
AREAS		
AREAS CHECKED		
NO.		

HRG PROJECT NO.: 8630384
 HRG PROJ CONTACT: 8630384-811-wsacc-81.dwg
 FILE NAME: L.pdf_Dw.dwg
 PLOT DRIVER: plot1000.tpl
 PEN TABLE:



USER NAME = dstance	DESIGNED = JS	REVISED =
PLOT SCALE = 10H:10V	CHECKED =	REVISED =
PLOT DATE = 10/30/2015	DATE = 10/30/15	REVISED =

**STATE OF ILLINOIS
 DEPARTMENT OF TRANSPORTATION**

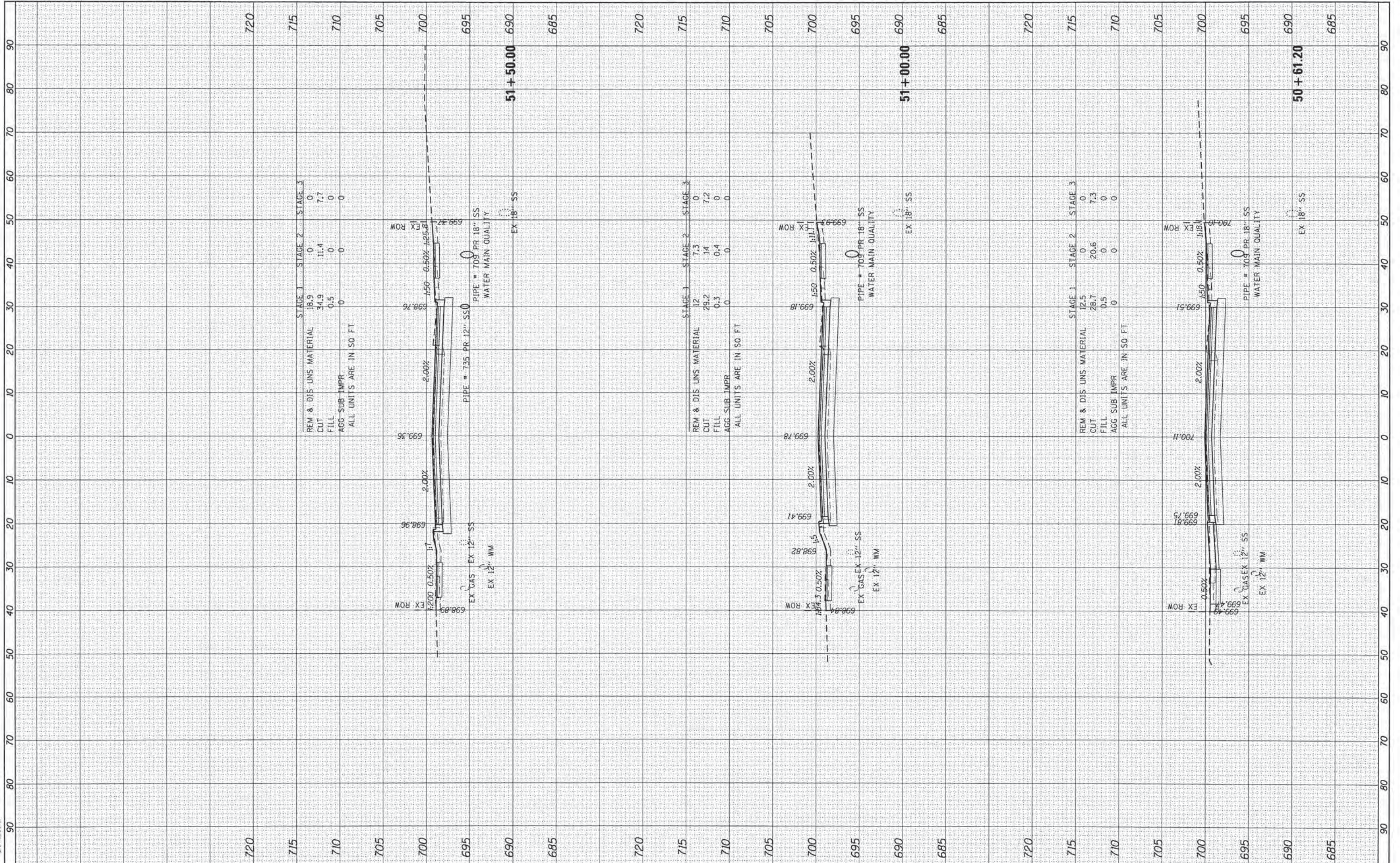
CROSS SECTIONS	
83RD STREET (MONTGOMERY RD)	
SCALE: 10H:10V	SHEET NO. 33 OF 40 SHEETS
STA. 49+97.34 TO STA. 50+50.00	

F.A.U. RTE. 2531	SECTION NO. 10-00292-00-WR	COUNTY DUPAGE	TOTAL SHEETS 229	SHEET NO. 222
FED. ROAD DIST. NO.		ILLINOIS FED. AID PROJECT		CONTRACT NO. 61C06

FINAL SURVEY	BY	DATE
PLOTTED		
NOTE BOOK		
AREAS CHECKED		

ORIGINAL SURVEY	BY	DATE
PLOTTED		
NOTE BOOK		
AREAS CHECKED		

HRG PROJECT NO.: 6630384
 HRG PROJ. CONTACT: 6630384-011-xseccs-01.001
 FILE NAME: IL_drf_bwdp1c1g
 PLOT DRIVER: pldtbltbl.tbl
 PEN TABLE:



USER NAME =	distance
DESIGNED -	JS
DRAWN	
CHECKED -	
DATE -	10/30/15

REVISION	
REVISION	
REVISION	
REVISION	

STATE OF ILLINOIS
DEPARTMENT OF TRANSPORTATION

CROSS SECTIONS
83RD STREET (MONTGOMERY RD)

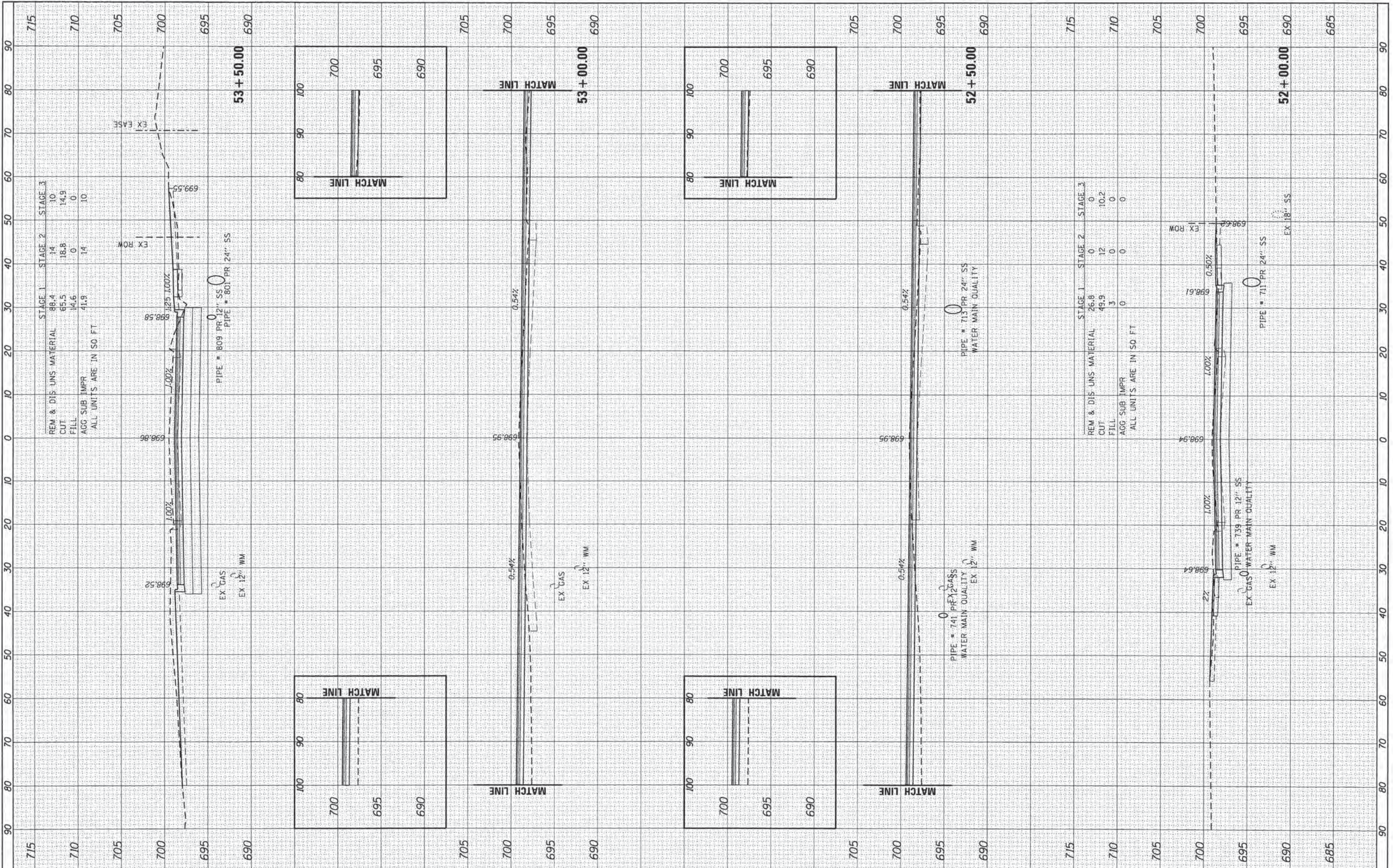
SCALE: 10H:10V SHEET NO. 34 OF 40 SHEETS STA. 50+61.20 TO STA. 51+50.00

F.A.U. RTE.	SECTION NO.	COUNTY	TOTAL SHEETS	SHEET NO.
2531	10-00292-00-WR	DUPAGE	229	223
CONTRACT NO.			61C06	
FED. ROAD DIST. NO. ILLINOIS FED. AID PROJECT				

ORIGINAL SURVEY NO.	BY	DATE
SURVEYED		
NOTED		
AREAS CHECKED		

ORIGINAL SURVEY NO.	BY	DATE
SURVEYED		
NOTED		
AREAS CHECKED		

HRG PROJECT NO.: 8630284
 HRG PROJ. CONTACT: 8630284-INT-SS-SS-83.dgn
 FILE NAME: 8630284-INT-SS-SS-83.dgn
 PLOT DRIVER: L:\dotz.dwg\p1c\Fg
 PEN TABLE: plot\pen.tbl



USER NAME	= dstanz
DESIGNED	- JS
DRAWN	-
CHECKED	-
DATE	- 10/30/15

PLT SCALE	= 1/8"=10'
PLT DATE	= 10/30/2015

REVISION	-
REVISION	-
REVISION	-
REVISION	-

**STATE OF ILLINOIS
DEPARTMENT OF TRANSPORTATION**

**CROSS SECTIONS
83RD STREET (MONTGOMERY RD)**

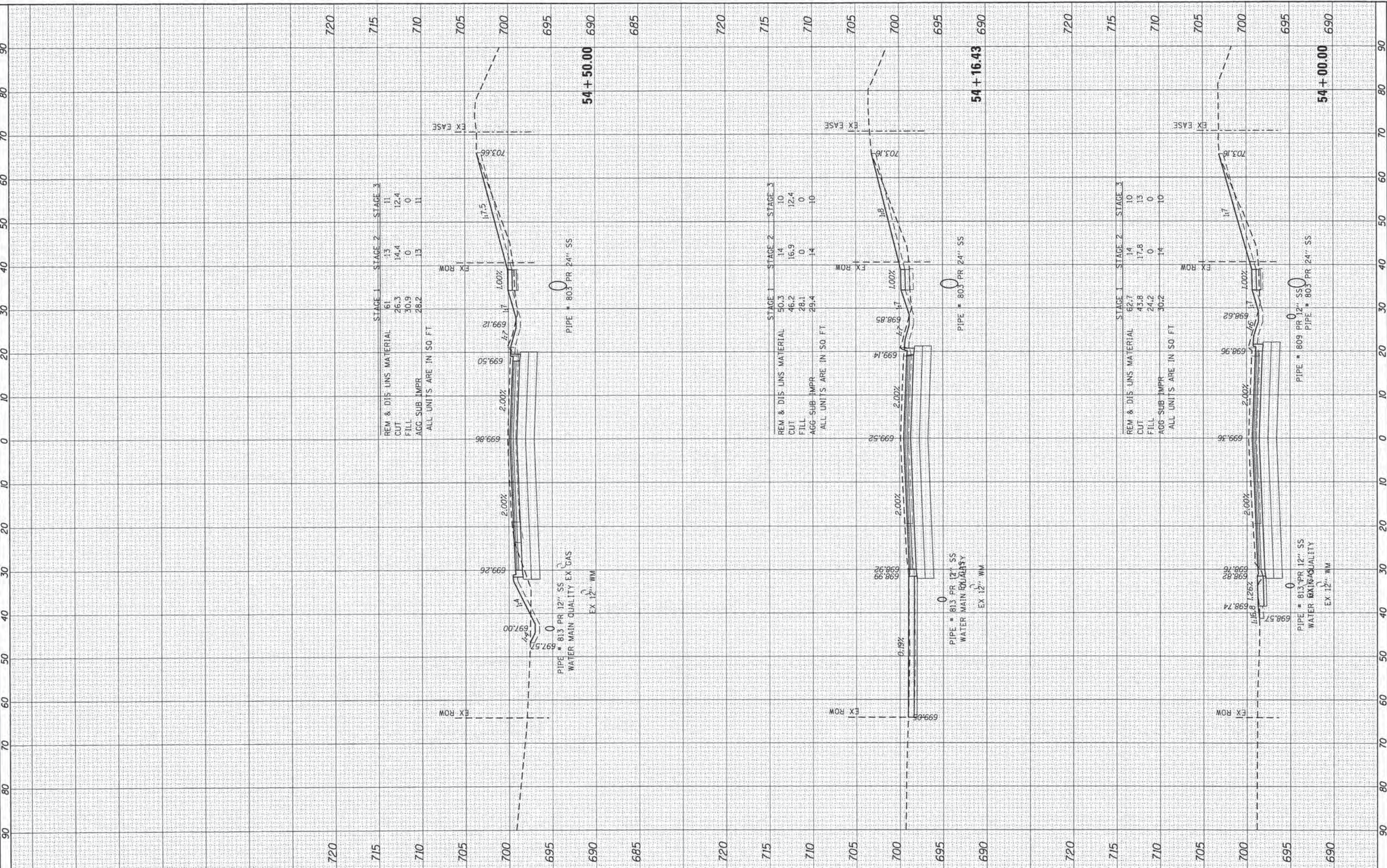
SCALE: 10H:10V SHEET NO. 35 OF 40 SHEETS STA. 52+00.00 TO STA. 53+50.00

F.A.U. RTE.	SECTION NO.	COUNTY	TOTAL SHEETS	SHEET NO.
2531	10-00292-00-WR	DUPAGE	229	224
CONTRACT NO.			61C06	

FINAL SURVEY	SURVEYED	BY	DATE
NOTE BOOK	PLOTTED		
NO.	TEMPLATE		
	AREAS CHECKED		

ORIGINAL SURVEY	SURVEYED	BY	DATE
NOTE BOOK	PLOTTED		
NO.	TEMPLATE		
	AREAS CHECKED		

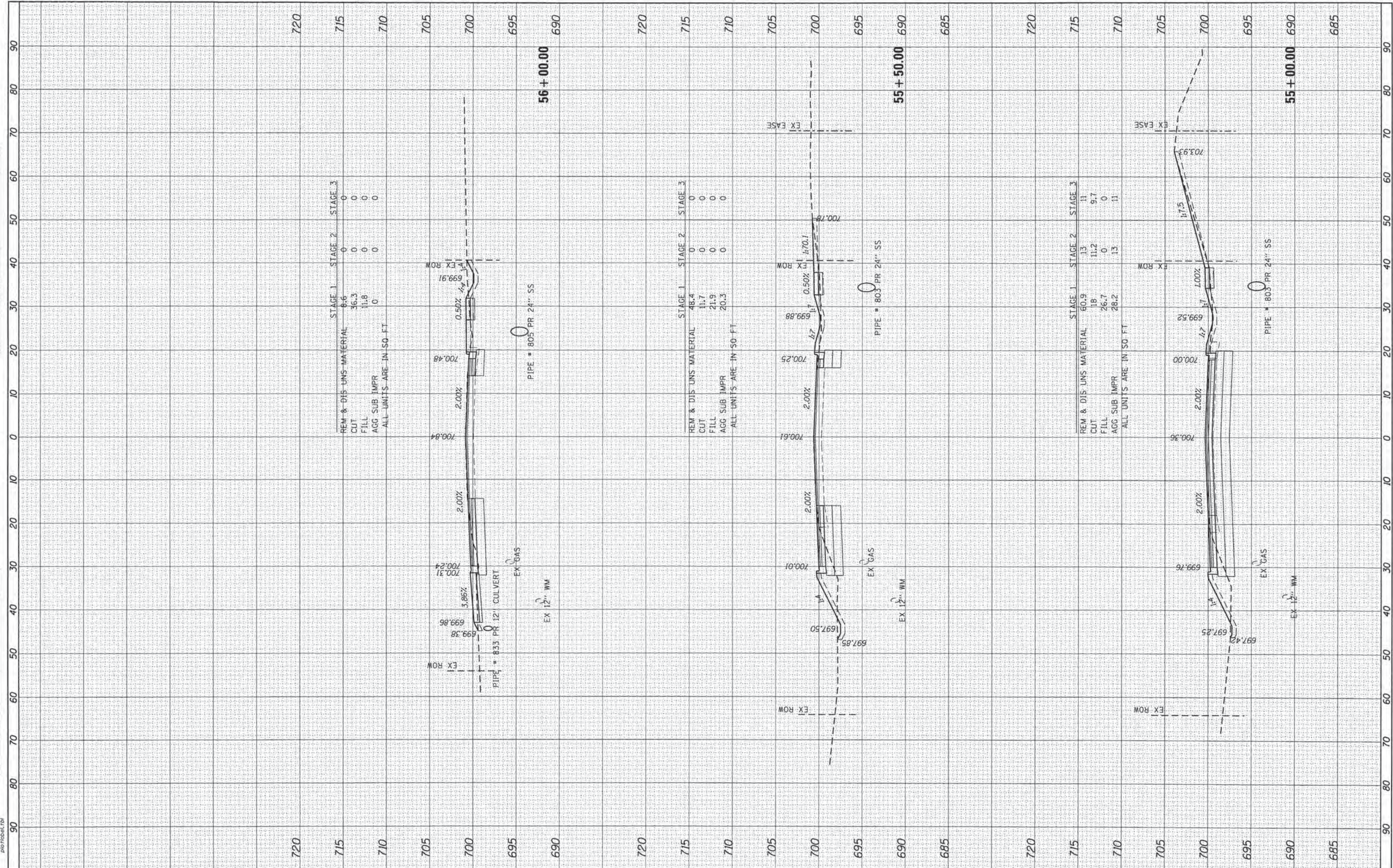
HRG PROJECT NO.: 8610384
 HRG PROJ. CONTACT: 8610384-817-8888-85299
 PLOT. DIVISION: 8610384-817-8888-85299
 PEN. TABLE: photoplant.tbl



BY	DATE

BY	DATE

HRG PROJECT NO.: 8620384
 HRG PROJ. CONTACT: 8620384-sht-xxccs-83.091
 FILE NAME: IL_001_01.dwg
 PLOT DATE: 10/30/2015

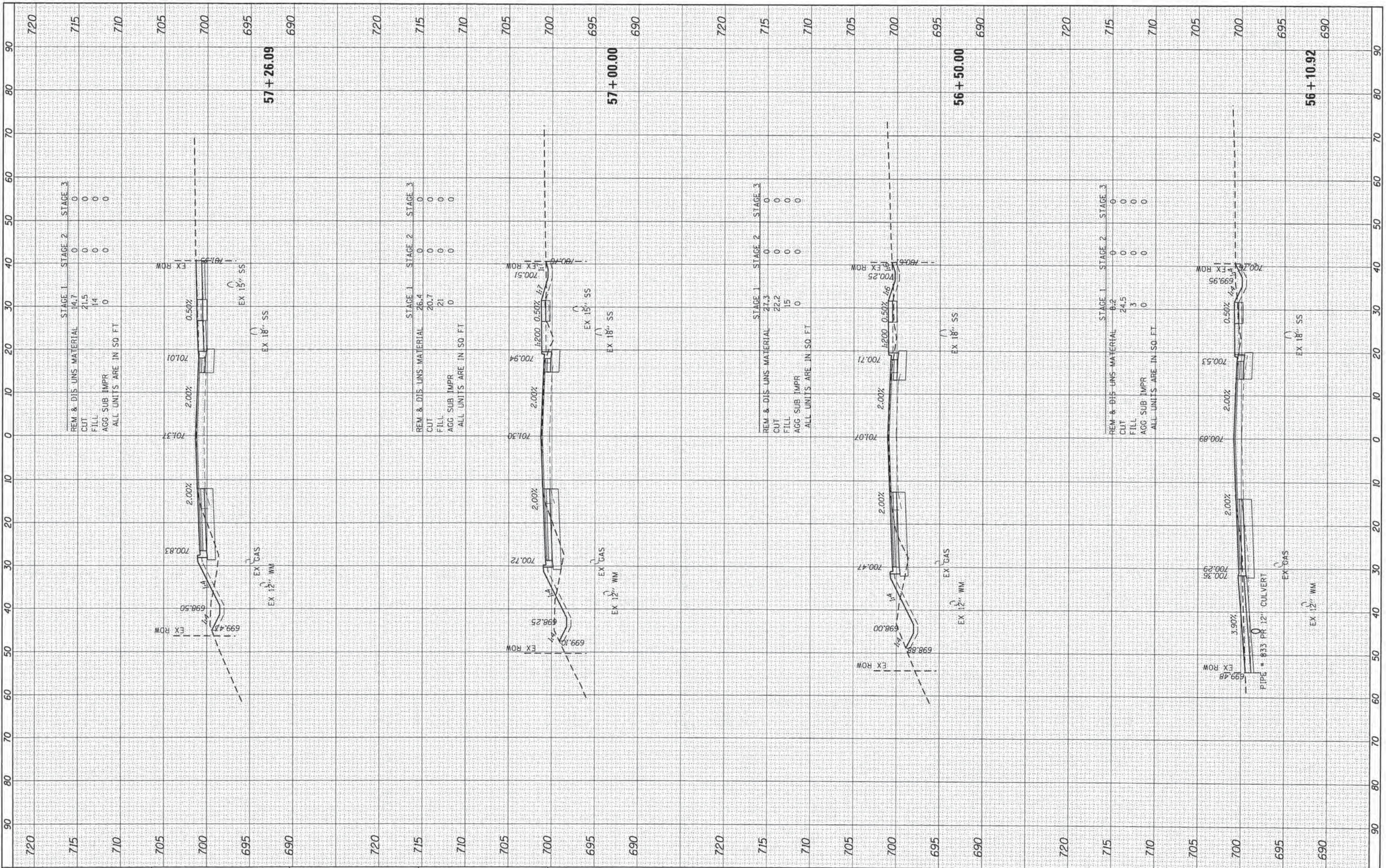


	USER NAME = dstancaz PLOT SCALE = 10ft=10V PLOT DATE = 10/30/2015	DESIGNED - JS DRAWN - CHECKED - DATE - 10/30/15	REVISED - REVISED - REVISED - REVISED -	STATE OF ILLINOIS DEPARTMENT OF TRANSPORTATION	CROSS SECTIONS 83RD STREET (MONTGOMERY RD)	SCALE: 10ft=10V SHEET NO. 37 OF 40 SHEETS STA. 55+00.00 TO STA. 56+00.00	F.A.U. RTE. 2531 SECTION NO. 10-00292-00-WR COUNTY DUPAGE TOTAL SHEETS 229 SHEET NO. 226 CONTRACT NO. 61C06
	FED. ROAD DIST. NO. ILLINOIS FED. AID PROJECT						

FINAL SURVEY	BT	DATE
PLOTTED		
NOTE BOOK		
AREAS CHECKED		
NO.		

ORIGINAL SURVEY	BT	DATE
PLOTTED		
NOTE BOOK		
AREAS CHECKED		
NO.		

HRG PROJECT NO.: 8640384
 HRG PROJ. CONTACT: 8640384-SHT-XSXC8-83.dgn
 FILE NAME: I_dwt.dwg
 PLOT DRIVER: pdr1000a.tbl



USER NAME	= dstanz
DESIGNED	= JS
DRAWN	
CHECKED	
DATE	= 10/30/15

REVIS	=
REVIS	=
REVIS	=
REVIS	=

REVIS	=
REVIS	=
REVIS	=
REVIS	=

STATE OF ILLINOIS
DEPARTMENT OF TRANSPORTATION

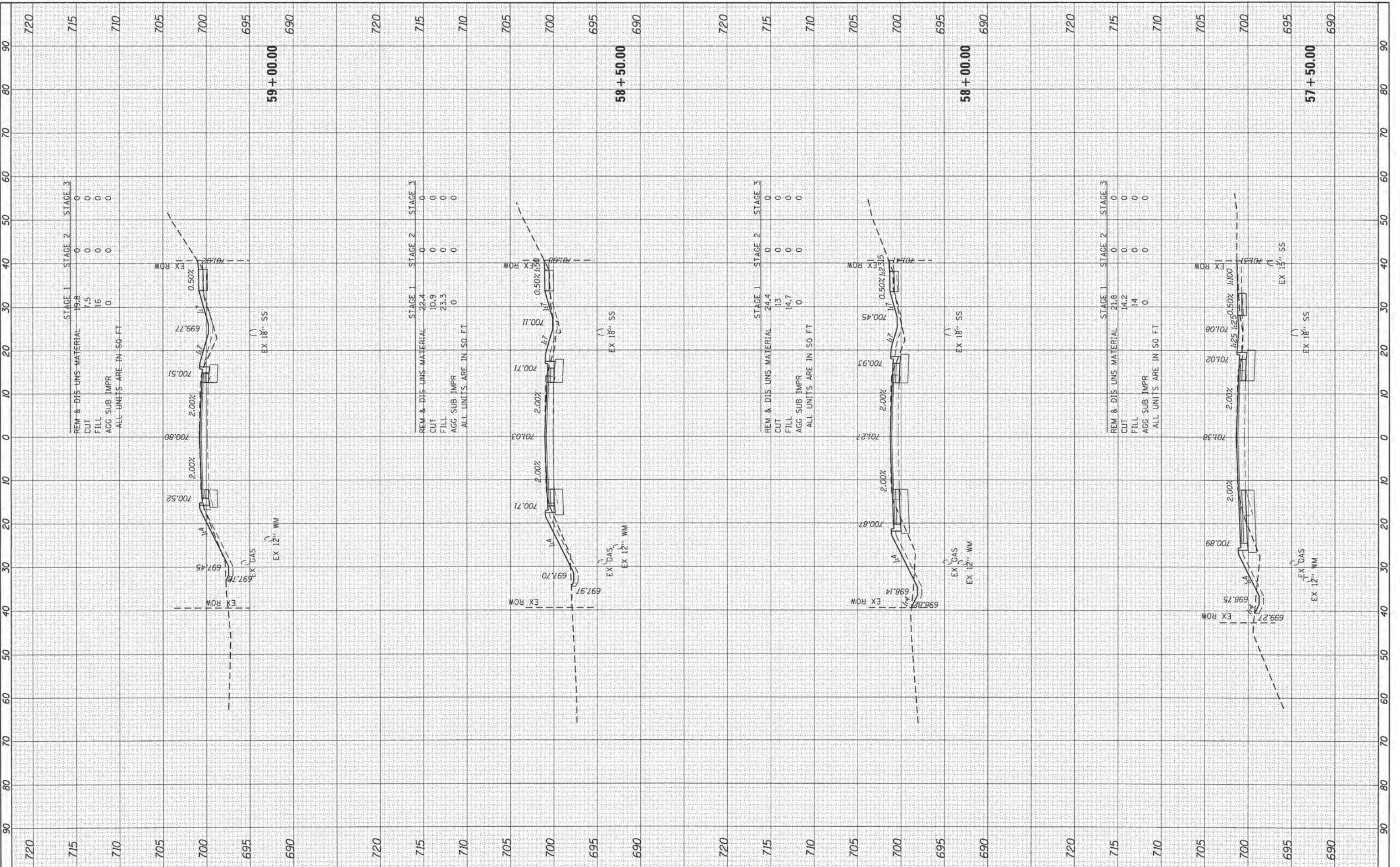
CROSS SECTIONS
83RD STREET (MONTGOMERY RD)
 SCALE: 10H:10V SHEET NO. 38 OF 40 SHEETS STA. 56+10.92 TO STA. 57+26.09

F.A.U. RTE.	SECTION NO.	COUNTY	TOTAL SHEETS	SHEET NO.
2531	10-00292-00-WR	DUPAGE	229	227
CONTRACT NO.				61C06
FED. ROAD DIST. NO. [ILLINOIS] FED. AID PROJECT				

FINL	SURVEY	DATE
SURVEY	PLOTTED	
NOTE BOOK	TEMPLATE	
AREAS	CHECKED	
NO.		

ORIGINAL	SURVEY	DATE
SURVEY	PLOTTED	
NOTE BOOK	TEMPLATE	
AREAS	CHECKED	
NO.		

HRG PROJECT NO. 8650384
 HRG PROJ. CONTACT: 8650384-oh7-venues-8.1.dgn
 FILE NAME: 8-per-50017676
 PLOT DATE: 10/30/2015



STAGE 1

REM & DIS UNS MATERIAL	19.8
CUT	7.5
FILL	16
AGG SUB IMPR	0

STAGE 2

REM & DIS UNS MATERIAL	0
CUT	0
FILL	0
AGG SUB IMPR	0

STAGE 3

REM & DIS UNS MATERIAL	0
CUT	0
FILL	0
AGG SUB IMPR	0

ALL UNITS ARE IN SQ. FT.

STAGE 1

REM & DIS UNS MATERIAL	22.4
CUT	10.9
FILL	23.3
AGG SUB IMPR	0

STAGE 2

REM & DIS UNS MATERIAL	0
CUT	0
FILL	0
AGG SUB IMPR	0

STAGE 3

REM & DIS UNS MATERIAL	0
CUT	0
FILL	0
AGG SUB IMPR	0

ALL UNITS ARE IN SQ. FT.

STAGE 1

REM & DIS UNS MATERIAL	24.4
CUT	13
FILL	14.7
AGG SUB IMPR	0

STAGE 2

REM & DIS UNS MATERIAL	0
CUT	0
FILL	0
AGG SUB IMPR	0

STAGE 3

REM & DIS UNS MATERIAL	0
CUT	0
FILL	0
AGG SUB IMPR	0

ALL UNITS ARE IN SQ. FT.

STAGE 1

REM & DIS UNS MATERIAL	21.8
CUT	14.2
FILL	14
AGG SUB IMPR	0

STAGE 2

REM & DIS UNS MATERIAL	0
CUT	0
FILL	0
AGG SUB IMPR	0

STAGE 3

REM & DIS UNS MATERIAL	0
CUT	0
FILL	0
AGG SUB IMPR	0

ALL UNITS ARE IN SQ. FT.

HRGreen.com
 Illinois Professional Design Firm
 #184-001322

USER NAME = dstance	DESIGNED - JS	REVISED -
PLOT SCALE = 1/8"=1'-0"	DRAWN -	REVISED -
PLOT DATE = 10/30/2015	CHECKED -	REVISED -
DATE = 10/30/15	DATE - 10/30/15	REVISED -

STATE OF ILLINOIS
 DEPARTMENT OF TRANSPORTATION

CROSS SECTIONS
 83RD STREET (MONTGOMERY RD)


SCALE: 1/8"=1'-0" SHEET NO. 39 OF 40 SHEETS STA. 57+50.00 TO STA. 59+00.00

F.A.U. RTE. 2531	SECTION NO. 10-00292-00-WR	COUNTY DUPAGE	TOTAL SHEETS 229	SHEET NO. 228
FED. ROAD DIST. NO.	ILLINOIS FED. AID PROJECT	CONTRACT NO. 61C06		

FINL SURVEY	SURVEYED	BY	DATE
NOTE BOOK NO.	PLOTTED		
AREAS CHECKED	TEMPLATE		

ORIGINAL SURVEY	SURVEYED	BY	DATE
NOTE BOOK NO.	PLOTTED		
AREAS CHECKED	TEMPLATE		

HRG PROJECT NO.: 86202584
 HRG PROJ CONTACT: 86202584-071-26060-83.dwg
 FILE NAME: 83rd_001.dwg
 PLOT DRIVER: plot_driver.tbl
 PEN TABLE:



STAGE 1	STAGE 2	STAGE 3
REM & DIS UNS MATERIAL	11.6	0
CUT	12.2	0
FILL	4.2	0
AGG SUB IMPR	0	0
ALL UNITS ARE IN SQ. FT.		

STAGE 1	STAGE 2	STAGE 3
REM & DIS UNS MATERIAL	11.6	0
CUT	12.2	0
FILL	4.3	0
AGG SUB IMPR	0	0
ALL UNITS ARE IN SQ. FT.		

HRGreen.com
 Illinois Professional Design Firm
 #184-01322

USER NAME = dstance	DESIGNED - JS	REVISED -
PLOT SCALE = 10H:10V	CHECKED -	REVISED -
PLOT DATE = 10/30/2015	DATE - 10/30/15	REVISED -

**STATE OF ILLINOIS
 DEPARTMENT OF TRANSPORTATION**

CROSS SECTIONS		
83RD STREET (MONTGOMERY RD)		
SCALE: 10H:10V	SHEET NO. 40 OF 40 SHEETS	STA. 59+48.18 TO STA. 60+00.00

F.A.U. RTE.	SECTION NO.	COUNTY	TOTAL SHEETS	SHEET NO.
2531	10-00292-00-WR	DUPAGE	229	229
CONTRACT NO.			61C06	