

State of Illinois

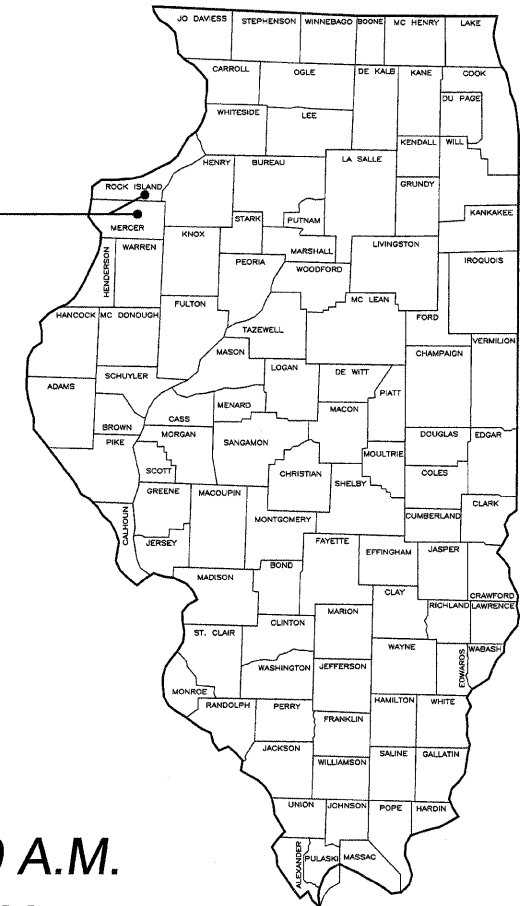
Department of Natural Resources

Office of Mines and Minerals
Division of Abandoned Mined Lands

Funded by the
United States Department of Interior
Federal Office of Surface Mining

Matherville Mine Group
Reclamation Project
AML-GMeE-0702
Mercer County
2LR

Matherville Mine Group
Mercer and Rock Island Counties



Note: A pre-bid meeting is scheduled for this project at 9:00 A.M.
Friday, January 9, 2009 at the Preemption Township Building
at 2582 130th Ave. in Matherville, Illinois.

SCHEDULE OF DRAWINGS:


1. Cover Sheet
2. Summary of Quantities/General Notes
3. Location Maps
- 4-6. Existing & Proposed Conditions - Skunk Creek
7. Existing & Proposed Conditions - Matherville Mine Shaft South
8. Existing & Proposed Conditions - Matherville Mine
9. Existing & Proposed Conditions - Neverseen Mine
10. Existing & Proposed Conditions - Fulton City No. 2 Mine
11. Existing & Proposed Conditions - Coal Valley No. 3 Mine
12. Existing & Proposed Conditions - B & H Coal Company
13. Existing & Proposed Conditions - Atkins Mine Openings
14. Site Access - Coal Valley No. 1 Mine
15. Existing & Proposed Conditions - Coal Valley No. 1 Mine
16. Existing & Proposed Conditions - DeClerck Opening
17. Site Access - Shady Lane Coal Mine
- 18-19. Existing & Proposed Conditions - Shady Lane Coal Mine
- 20-44. Cross Sections - Skunk Creek
- 45-47. Cross Sections - Matherville Mine
- 48-49. Cross Sections - Coal Valley No. 3 Mine
- 50-52. Cross Sections - Shady Lane Coal Mine

Prepared By IDNR Staff


Approved for Bidding:


Joseph R. Angleton, Director
Office of Mines and Minerals

Approved By:


Greg Pinto, Acting Manager
AML Division

Approved By:


Lawrence L. Lewis, P.E.
IL Licensed Professional Engineer
No. 0062-038880

