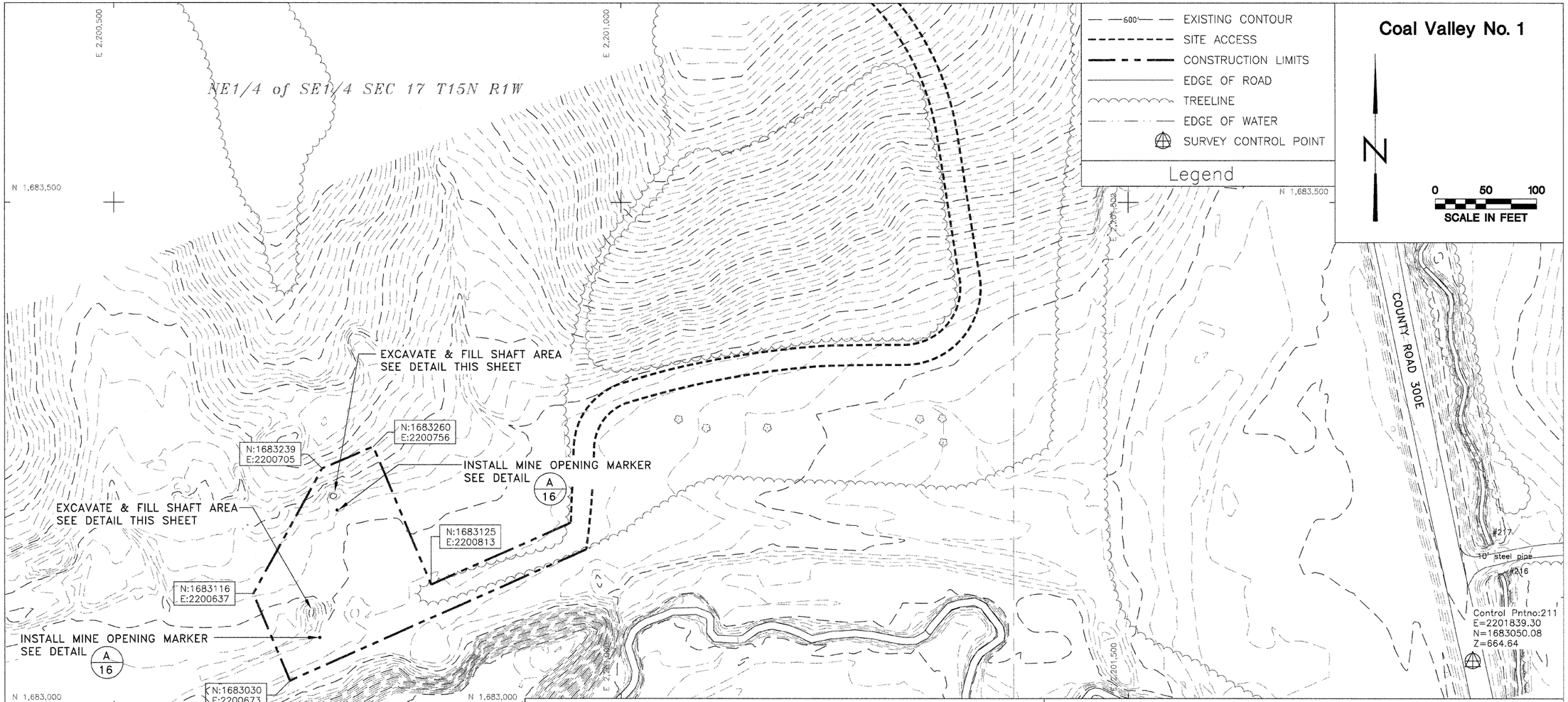

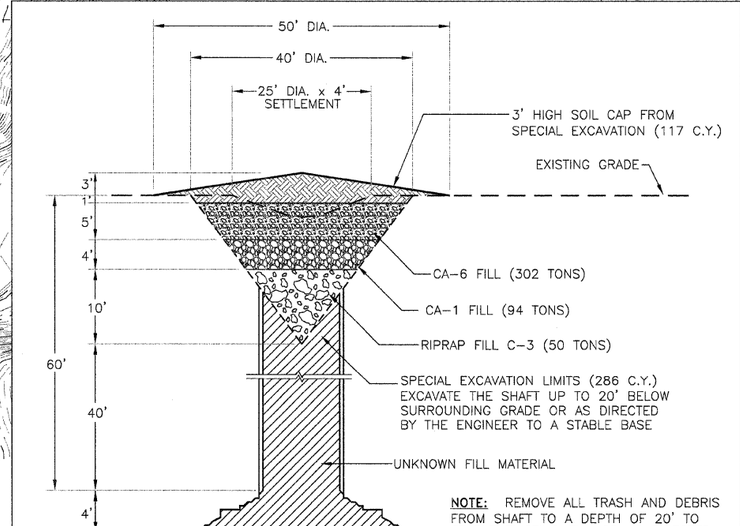

COAL VALLEY NO. 1 SHAFT - SOUTH

NOT TO SCALE

NOTE: REMOVE ALL TRASH AND DEBRIS FROM SHAFT TO A DEPTH OF 20' TO STABLE EXISTING FILL OR AS DIRECTED BY THE PROJECT ENGINEER. ANY EXCESS EARTH GENERATED DURING SPECIAL EXCAVATION TO BE DISPOSED OF ON SITE AS DIRECTED BY PROJECT ENGINEER.

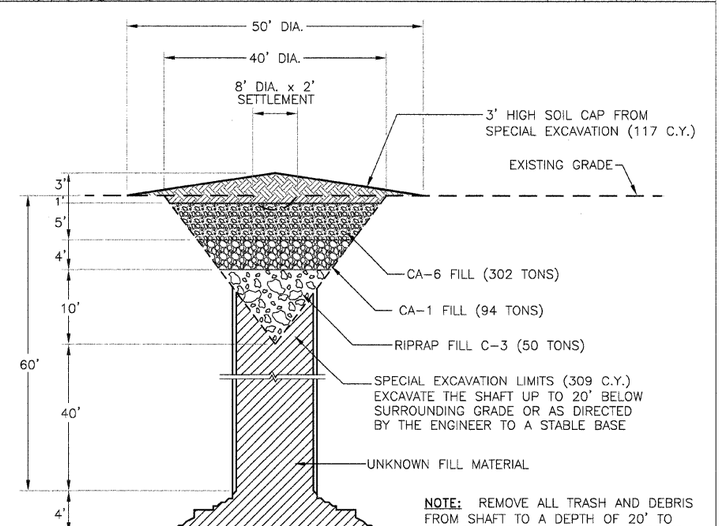

COAL VALLEY NO. 1 SHAFT - NORTH

NOT TO SCALE

NOTE: REMOVE ALL TRASH AND DEBRIS FROM SHAFT TO A DEPTH OF 20' TO STABLE EXISTING FILL OR AS DIRECTED BY THE PROJECT ENGINEER. ANY EXCESS EARTH GENERATED DURING SPECIAL EXCAVATION TO BE DISPOSED OF ON SITE AS DIRECTED BY PROJECT ENGINEER.

NOTE:
DUE TO THE UNKNOWN CONDITIONS THAT EXIST IN AND AROUND THE SHAFTS, THE CONTRACTOR SHALL USE EXTREME CAUTION WHEN PERFORMING WORK NEAR THEM. THE ENGINEER RESERVES THE RIGHT TO INCREASE OR DECREASE THE QUANTITY FOR SPECIAL EXCAVATION AND BACKFILLING MATERIALS AS DETERMINED BY THE EXACT CONDITIONS ENCOUNTERED DURING SPECIAL EXCAVATION.

State of Illinois
Department of Natural Resources

Matherville Mine - Group Reclamation Project
AML-GMeE-0702
Mercer County

Drawn By: M-LF Date: 12/5/2008
Checked By:

Existing & Proposed Conditions

Sheet 15 of 52