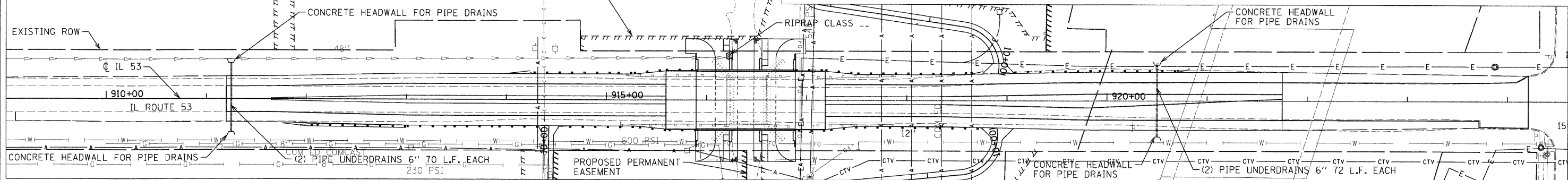
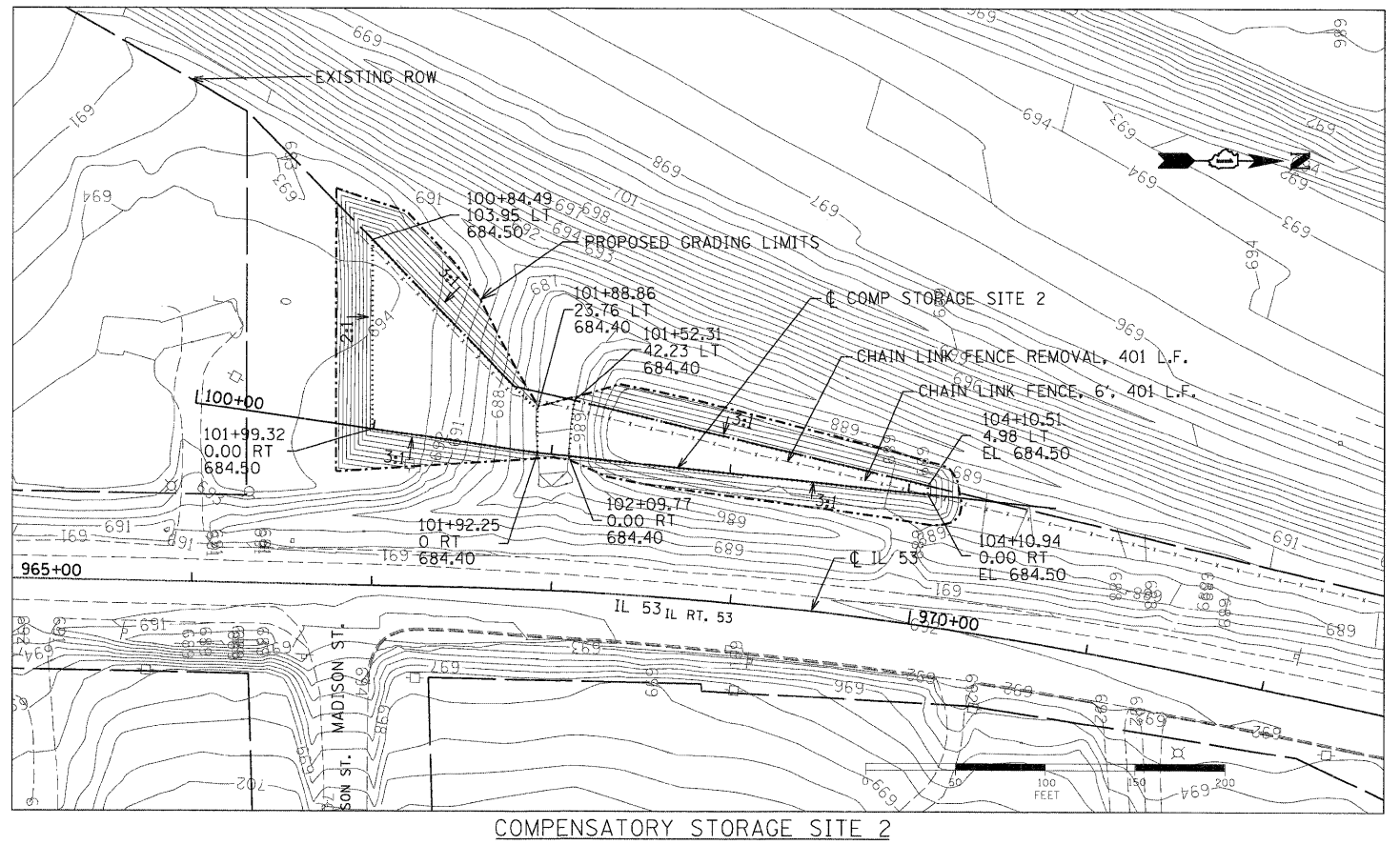


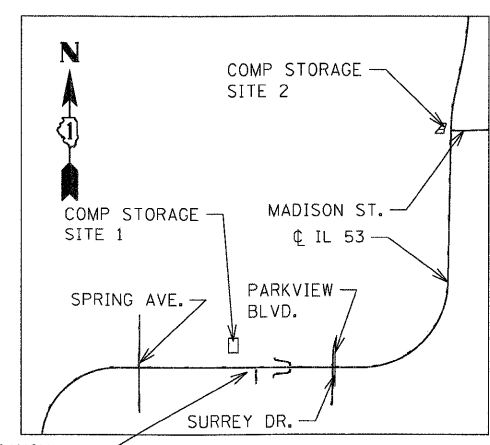
STA	O/S	ELEV
A	1+02	52.00 LT 687.44
B	1+02	12.79 RT 684.49
C	1+10	102.71 LT 684.00
D	1+10	55.00 LT 684.00
E	1+10	52.00 LT 683.00
F	1+10	38.00 RT 683.00
G	1+10	41.00 RT 684.00
H	1+10	62.00 RT 684.00
I	1+30	103.63 LT 683.40
J	1+30	61.00 LT 683.40
K	1+30	58.00 LT 682.40
L	1+30	46.00 RT 682.40
M	1+30	49.00 RT 683.40
N	1+30	68.00 RT 683.40
O	1+50	104.55 LT 683.40
P	1+50	72.00 LT 683.40
Q	1+50	69.00 LT 682.40
R	1+50	40.00 RT 682.40
S	1+50	43.00 RT 683.40
T	1+50	62.00 RT 683.40
U	1+80	109.43 LT 683.40
V	1+80	86.00 LT 683.40
W	1+80	83.00 LT 682.40
X	1+80	30.00 RT 682.40
Y	1+80	33.00 RT 683.40
Z	1+80	50.00 RT 683.40
1	2+00	111.34 LT 683.50
2	2+00	86.00 LT 683.50
3	2+00	83.00 LT 682.50
4	2+00	13.00 RT 682.50
5	2+00	16.00 RT 683.50
6	2+00	63.00 RT 683.50
7	2+24	87.47 LT 684.98
8	2+27	72.51 LT 684.49
9	2+27	69.51 LT 683.64
10	2+27	1.53 RT 682.53
11	2+27	4.53 RT 683.45
12	2+27	10.99 RT 683.37
13	2+30	69.51 LT 684.80
14	2+30	1.53 RT 683.53



COMPENSATORY STORAGE SITE 1

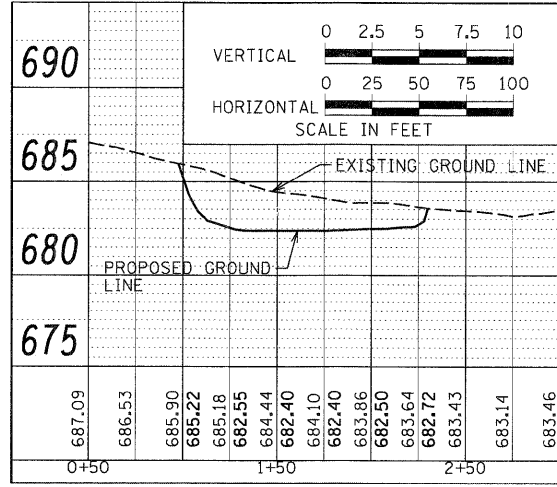
PROPOSED CONDITIONS

COMPENSATORY STORAGE SITE 2

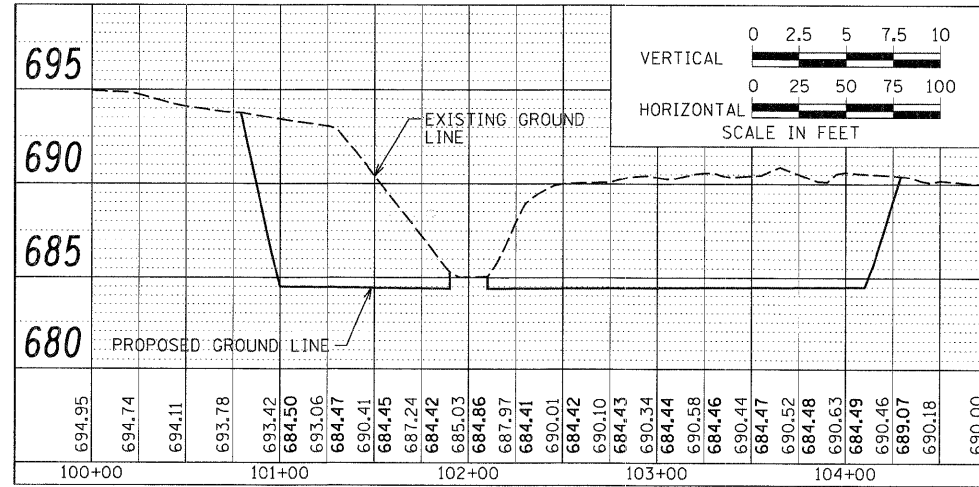


NOTE:
COMPENSATORY STORAGE EXCAVATION TO BE PAID FOR AS EARTH EXCAVATION, SEE SHEET SCH-3

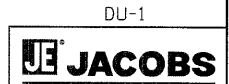
- LEGEND
- PROPOSED CONTOURS
 - - - PROPOSED GRADING LIMITS
 - ||||| PROPOSED TEMPORARY EASEMENTS
 - ||||| PROPOSED PERMANENT EASEMENTS
 - EXISTING ROW
 - PROPOSED ROW
 - BREAK LINE



COMPENSATORY STORAGE SITE 1 PROFILE



COMPENSATORY STORAGE SITE 2 PROFILE



DU-1