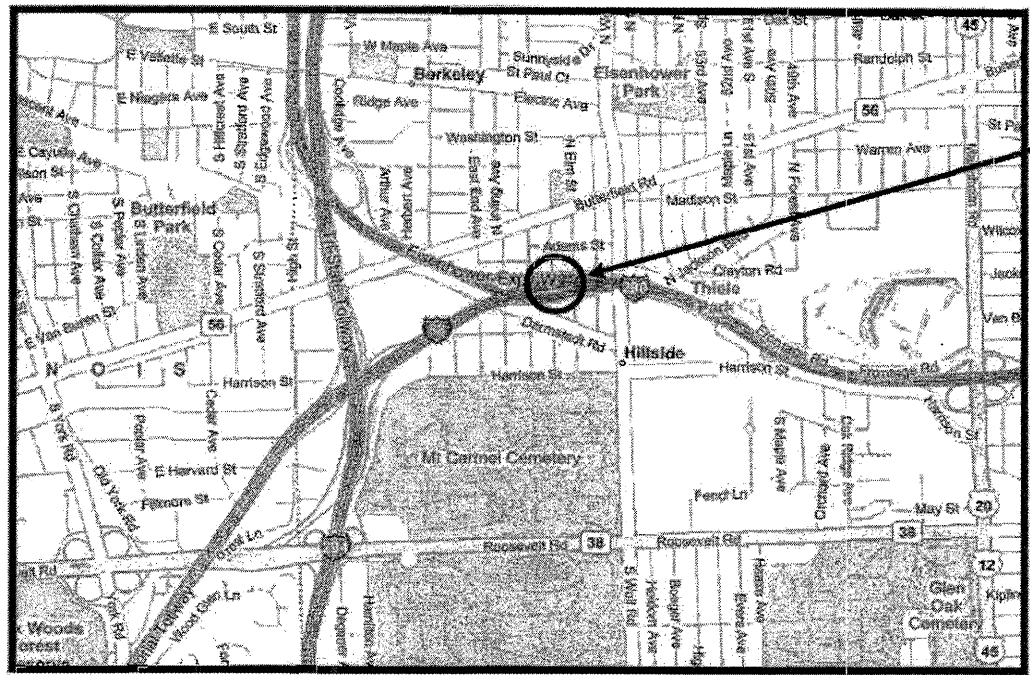


ROUTE	SECTION	COUNTY	TOTAL SHEETS	SHEET NUMBER
VARIOUS	2008-038 I	VARIOUS	20	16

Contract 60E79

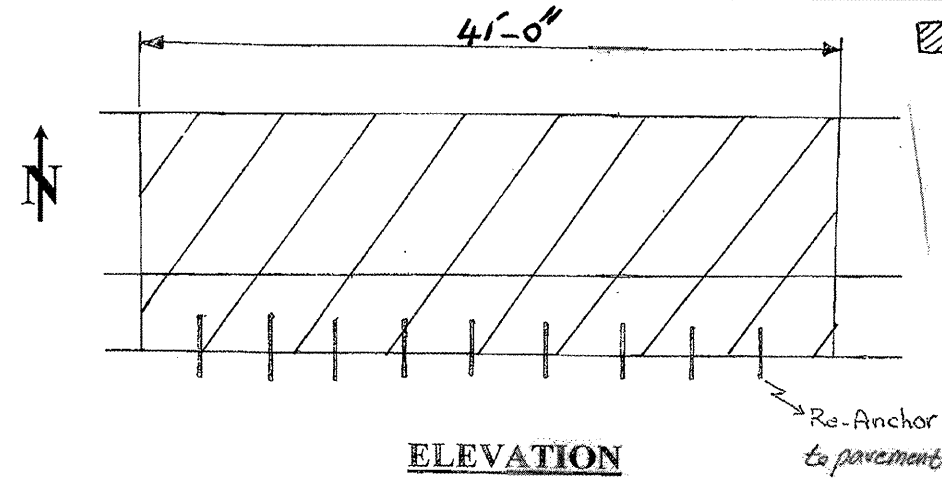
R 12 E

T 39 N


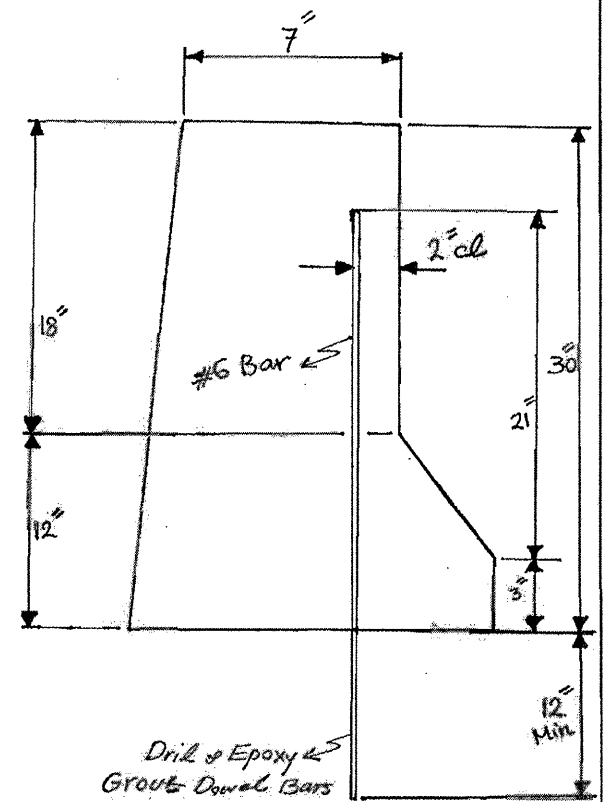


VILLAGE OF HILLSIDE
RIVERSIDE TOWNSHIP
COOK COUNTY

LOCATION 6: I-290 EB BETWEEN ENTRANCE RAMP FROM IL 56 (BUTTERFIELD RD.) AND EXIT RAMP TO N/SB MANNHEIM ROAD (EXIT #17); ON RIGHT SIDE OF RAMP.



Hatched Area Indicates Concrete Removal



Damage Section to be Removed by Contractor *

* Barrier wall knocked over in shoulder area shall be removed, cost included in concrete removal.

Full Depth
Barrier Repair
see sheet 5 for more details

~ Concrete Removal (Cu Yd)	2.2
~ Concrete Structure (Cu Yd)	2.2
For Information Only	

TRAFFIC DATA:
I-290: SPEED LIMIT = 55 MPH
2006 ADT = 104,900

ILLINOIS DEPARTMENT OF TRANSPORTATION

LOCATION: 6
I-290 @ IL 56