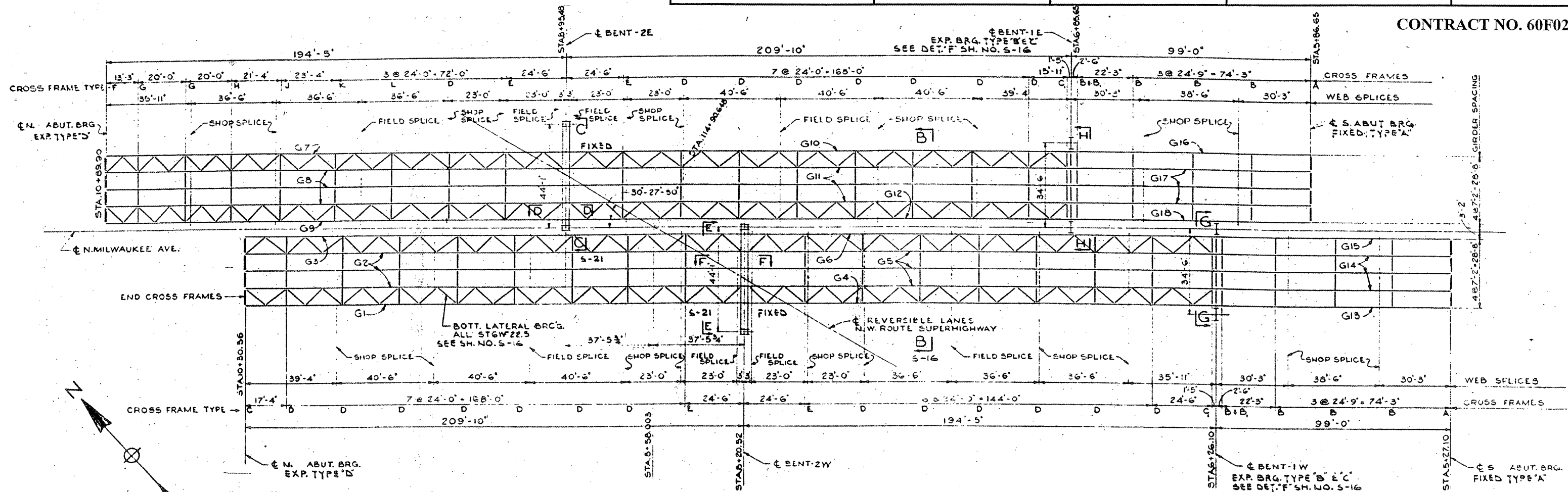


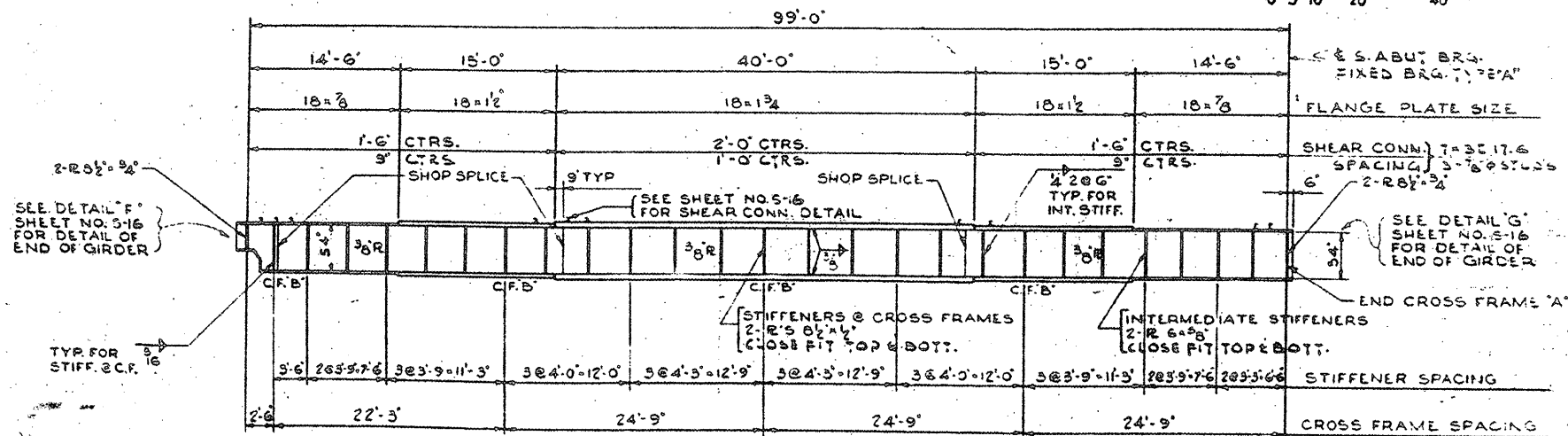
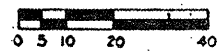
ROUTE VARIOUS	SECTION 2008-051 BP	COUNTY COOK	TOTAL SHEETS 38	SHEET NUMBER 23
------------------	------------------------	----------------	--------------------	--------------------

CONTRACT NO. 60F02



FRAMING PLAN

SCALE: 1"=20'-0"



ELEVATION OF GIRDERS G14, G15, G17 & G18

FOR CAMBER SEE GIR. FABRICATION AND ERECTION DIAGRAMS SHEET NO. 5-3 & 5-19

SCALE: 1/8"=1'-0"

LOCATION NO.5

EXIST. BRIDGE PLANS

MILWAUKEE AVE. OVER

I-90/94 SN 016-2045