











ROUTE MARKERS

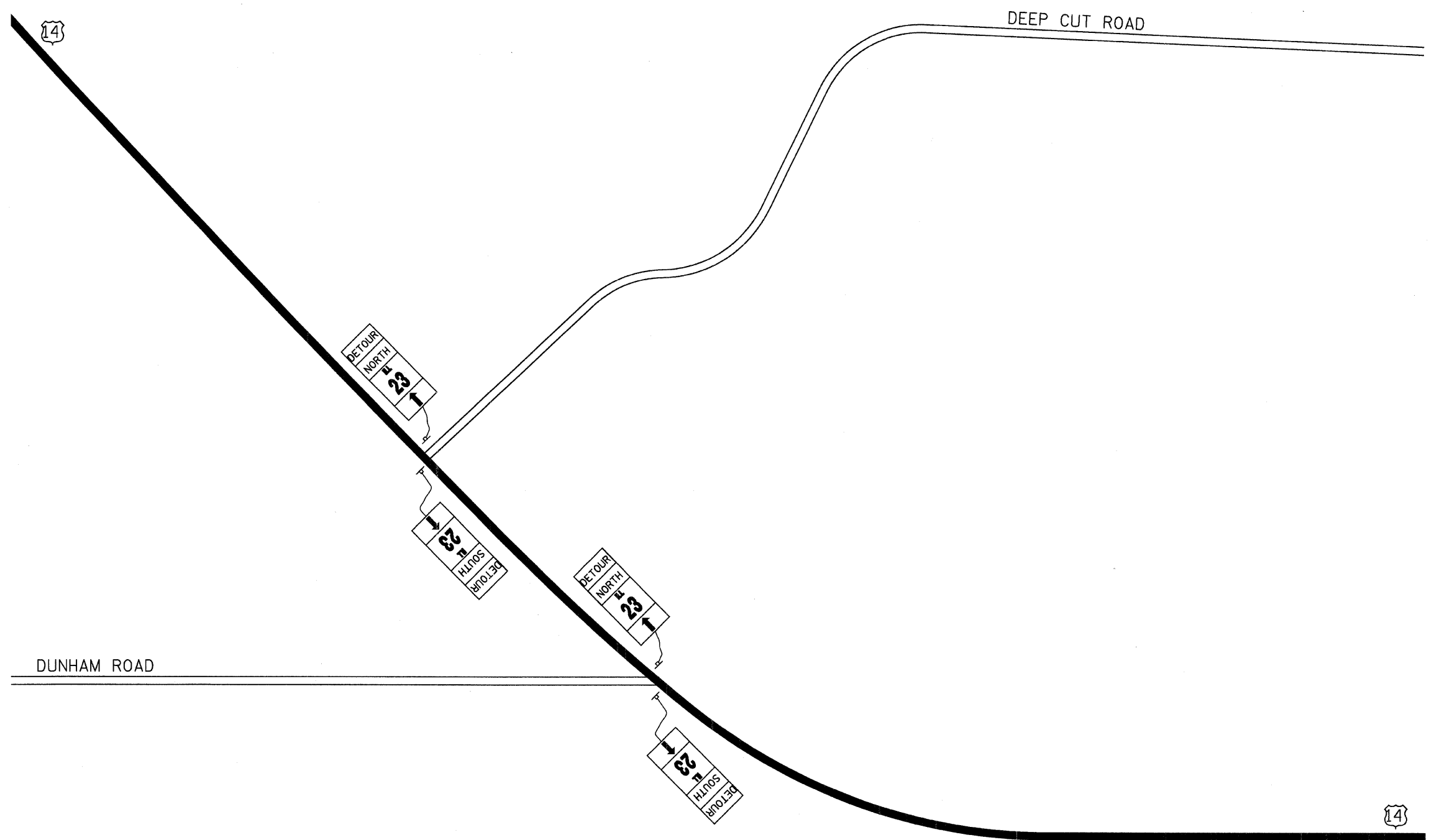
23 FOR ILLINOIS ROUTES
MI-50-2424

ARROW SIGNS

 M5-1L-2115
 M5-1R-2115
 M6-1L-2115
 M6-1R-2115
 M6-3-2115

CARDINAL DIRECTION & DETOUR SIGNS

 NORTH M3-1-219
 SOUTH M3-3-219
 DETOUR M1-7-219



FILE NAME = *FILEL*	USER NAME = *USER*	DESIGNED - GJM	REVISED - 5/13/2008	STATE OF ILLINOIS DEPARTMENT OF TRANSPORTATION	DETOUR ROUTE			F.A.P. RTE. 324	SECTION 23B-1	COUNTY MCHENRY	TOTAL SHEETS 97	SHEET NO. 24
	PLOT SCALE = *SCALE*	CHECKED - EJL	REVISED - ---		SCALE: NONE	SHEET NO. 8 OF 9 SHEETS	STA. 59+00 TO STA. 89+00	CONTRACT NO. 62892				
	PLOT DATE = 7/17/2008	DATE - 3/11/2008	REVISED - ---		FED. ROAD DIST. NO. 1 ILLINOIS FED. AID PROJECT							