EXISTING PLAN LEGEND

- REMOVAL LIMITS
- GUARDRAIL/FENCE REMOVAL
- SELECTIVE CLEARING
- TREE REMOVAL
- SOIL BORING LOCATION
- HFE HMA FIELD ENTRANCE
- HCE HMA COMMERCIAL ENTRANCE
- HPE HMA PRIVATE ENTRANCE

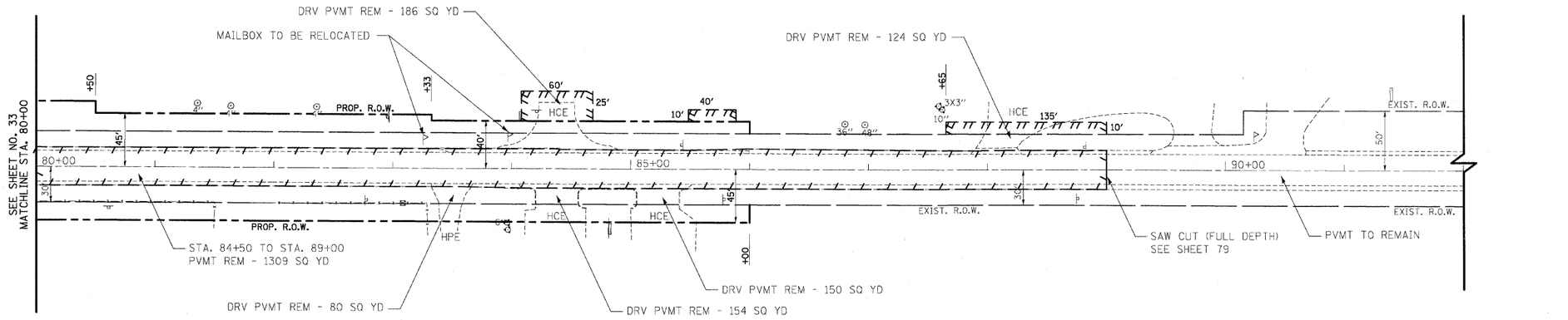


EXISTING VIEW

NOTES

1. FOR DRIVEWAY DETAILS SEE DISTRICT STANDARDS BD-01 & BD-02.

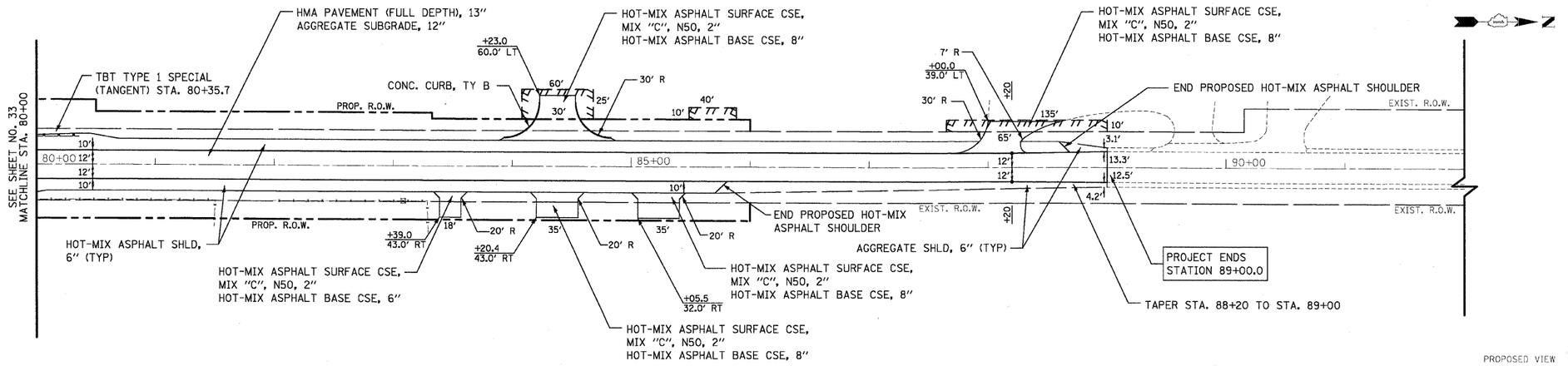


1"=50' SCALE 50 0 50 100 FEET

PROPOSED VIEW

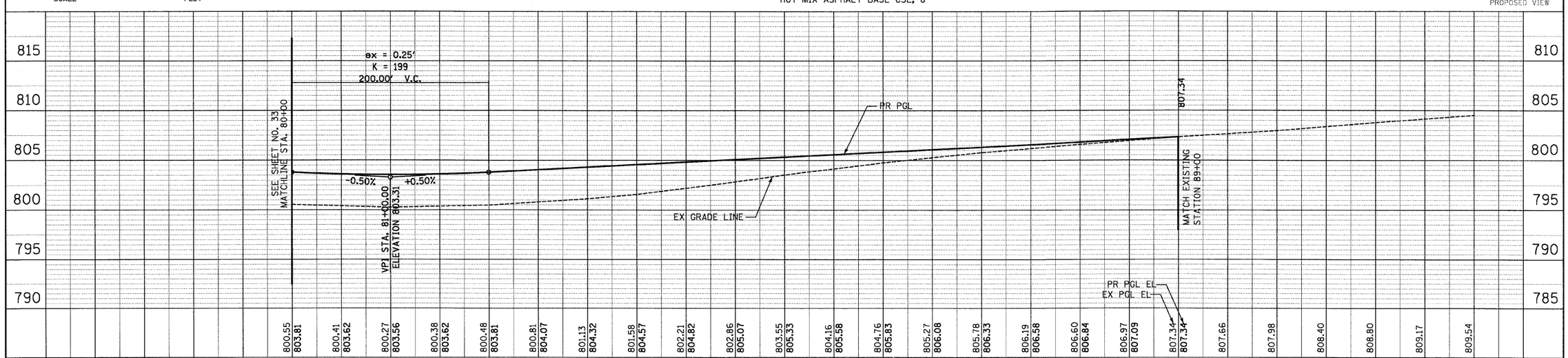


| | | | | | |
|---|---|---|---|---|---|
| FILE NAME = $FILEL$ | USER NAME = $USER$ | DESIGNED - GJM | REVISED - 5/13/2008 | STATE OF ILLINOIS DEPARTMENT OF TRANSPORTATION | PLAN AND PROFILE |
| | | CHECKED - EJL | REVISED - 7/11/2008 | | |
| | PLOT SCALE = $SCALE$ | DRAWN - GJM | REVISED - 9/30/2008 | | |
| | PLOT DATE = 9/30/2008 | CHECKED - EJL | REVISED - | | SCALE: 1" = 50' SHEET NO. 3 OF 3 SHEETS STA. 80+00 TO STA. 89+00 |

| F.A.P. RTE. | SECTION | COUNTY | TOTAL SHEETS | SHEET NO. |
|---|---|---|---|---|
| 324 | 23B-1 | MCHENRY | 97 | 34 |
| | | CONTRACT NO. 62892 | | |
| FED. ROAD DIST. NO. 1 | ILLINOIS | FED. AID PROJECT | | |

PLAN: SURVEYED / PLOTTED / ALIGNMENT CHECKED / RT. OF WAY CHECKED / CADD FILE NAME / NOTE BOOK NO. / BY / DATE

PROFILE: SURVEYED / PLOTTED / GRADES CHECKED / B.M. NOTED / STRUCTURE NOTATNS CHKD / NOTE BOOK NO. / BY / DATE

...\Mstn\FINAL\PP307264.dgn 9/30/2008 1:53:24 PM