







SIGN NO.	DETOUR	END DETOUR	SOUTH	NORTH	ILLINOIS 251	LEFT LANE						
	M4-8(0) 24" X 12"	M4-8a(0) 24" X 18"	M3-3(0) 24" X 12"	M3-1(0) 24" X 12"	M1-5 24" X 24"	R3-5b(0) 12" X 30"	M6-3(0) 21" X 15"	M6-1(0) 21" X 15"	M6-1(0) 21" X 15"	M5-2(0) 21" X 15"	M5-1R(0) 21" X 15"	M5-1L(0) 21" X 15"
1	X		X		X	X						
2	X		X		X	X						
3	X		X		X		X					
4	X		X		X		X					
5	X		X		X		X					
6	X		X		X		X					
7	X		X		X							X
8	X		X		X						X	
9	X		X		X				X			
10	X		X		X			X				
11	X		X		X		X					
12	X		X		X				X			
13	X		X		X				X			
14		X										
15	X			X	X					X		
16	X			X	X			X				
17	X			X	X		X					
18	X			X	X				X			
19	X			X	X			X				
20	X			X	X							X
21	X			X	X						X	
22	X			X	X		X					
23	X			X	X				X			
24	X			X	X			X				
25		X										
TOTAL	23	2	13	10	23	2	7	3	2	5	2	2

NOTE: WORK THIS SHEET WITH SHEET NO. 6 THRU 8

FILE NAME =	USER NAME = woodshankr1	DESIGNED = RON WOODSHANK	REVISED =
ct:\p\work\PIWIDOT\WOODSHANKRL\dma29378	d366854-ahh-details.dgn	DRAWN = RON WOODSHANK	REVISED =
	PLOT SCALE = 100.0000' / IN.	CHECKED =	REVISED =
	PLOT DATE = Oct 15, 2008 - 07:05:10 AM	DATE =	REVISED =

STATE OF ILLINOIS  
DEPARTMENT OF TRANSPORTATION

DETOUR SIGNING

SCALE: SHEET NO. 1 OF 1 SHEETS

F.A.P. RTE.	SECTION	COUNTY	TOTAL SHEETS	SHEET NO.
46	11-BDIBP	LASALLE	38	5
FED. ROAD DIST. NO. - ILLINOIS FED. AID PROJECT			CONTRACT NO. 66854	