

IL 116 Eastbound

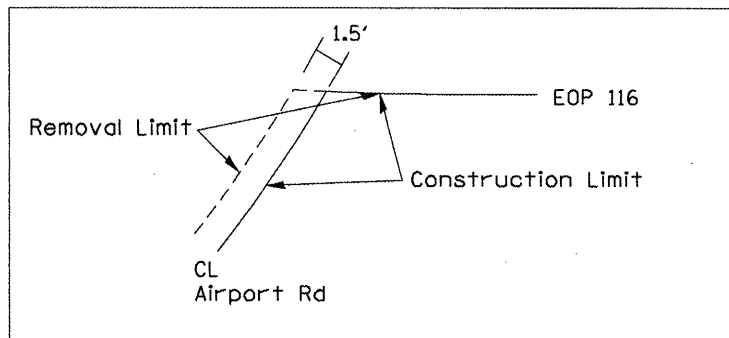
Kickapoo Creek Rd. Spur



W20-1(O)-48

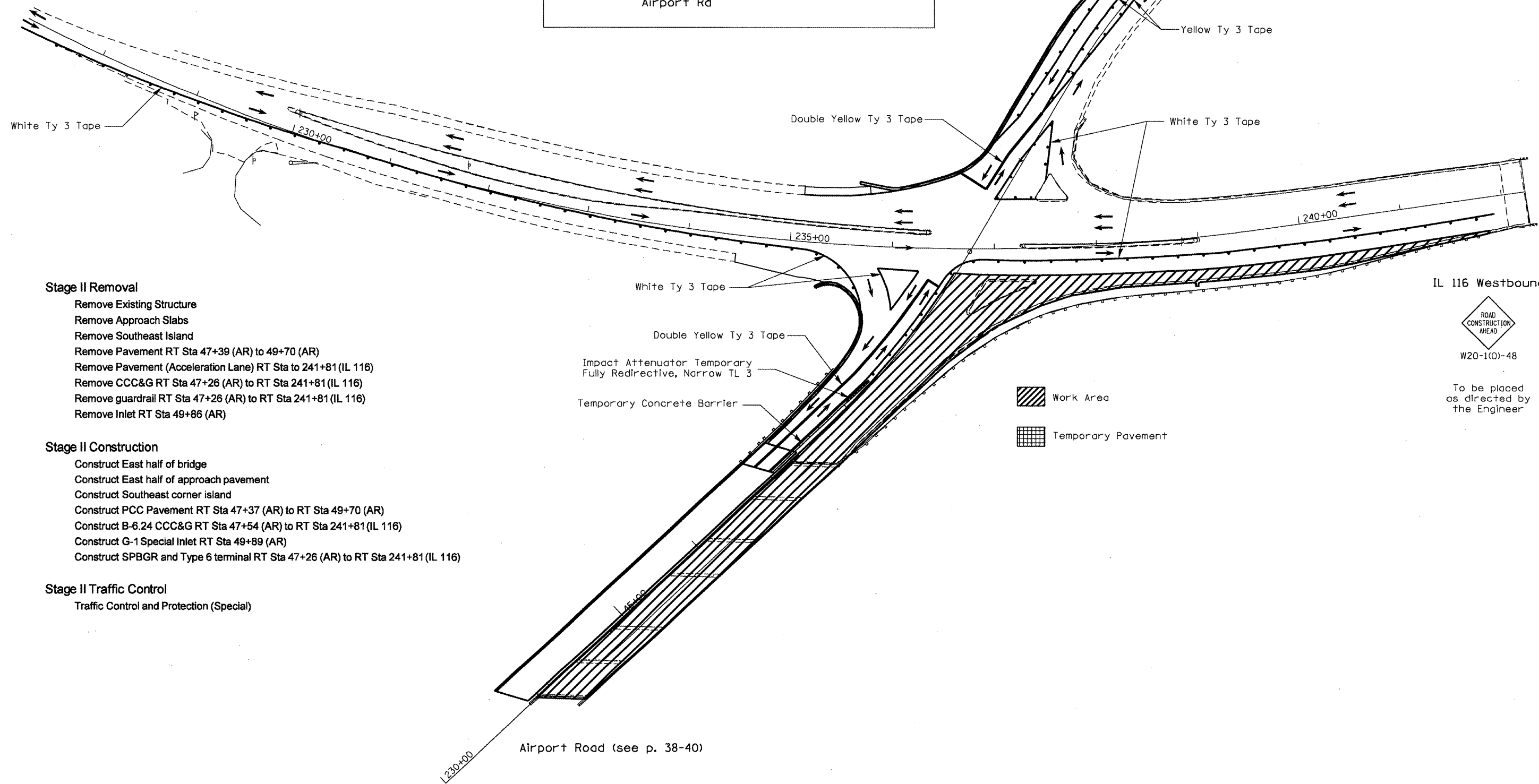
W20-5R(O)-48

To be placed as directed by the Engineer



W20-1(O)-48

Place sign at intersection with Kickapoo Creek Rd.



Stage II Removal

- Remove Existing Structure
- Remove Approach Slabs
- Remove Southeast Island
- Remove Pavement RT Sta 47+39 (AR) to 49+70 (AR)
- Remove Pavement (Acceleration Lane) RT Sta to 241+81 (IL 116)
- Remove CCC&G RT Sta 47+26 (AR) to RT Sta 241+81 (IL 116)
- Remove guardrail RT Sta 47+26 (AR) to RT Sta 241+81 (IL 116)
- Remove Inlet RT Sta 49+86 (AR)

Stage II Construction

- Construct East half of bridge
- Construct East half of approach pavement
- Construct Southeast corner island
- Construct PCC Pavement RT Sta 47+37 (AR) to RT Sta 49+70 (AR)
- Construct B-6.24 CCC&G RT Sta 47+54 (AR) to RT Sta 241+81 (IL 116)
- Construct G-1 Special Inlet RT Sta 49+89 (AR)
- Construct SPBGR and Type 6 terminal RT Sta 47+26 (AR) to RT Sta 241+81 (IL 116)

Stage II Traffic Control

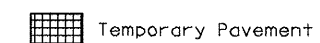
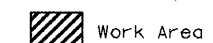
- Traffic Control and Protection (Special)

IL 116 Westbound



W20-1(O)-48

To be placed as directed by the Engineer



FILE NAME = c:\projects\hwh\mhw\m1sc.dgn

USER NAME = eversci	DESIGNED -	REVISED -
PLOT SCALE = 100.0000' / IN.	DRAWN -	REVISED -
PLOT DATE = 10/20/2008	CHECKED -	REVISED -
	DATE -	REVISED -

**STATE OF ILLINOIS
DEPARTMENT OF TRANSPORTATION**

Airport Road - Stage II

SCALE: SHEET NO. OF SHEETS STA. TO STA.

F.A.U. RTE. 6758	SECTION (1-R),(1-VC)BR	COUNTY PEORIA	TOTAL SHEETS 172	SHEET NO. 35
FED. ROAD DIST. NO. [ILLINOIS] FED. AID PROJECT			CONTRACT NO. 68092	