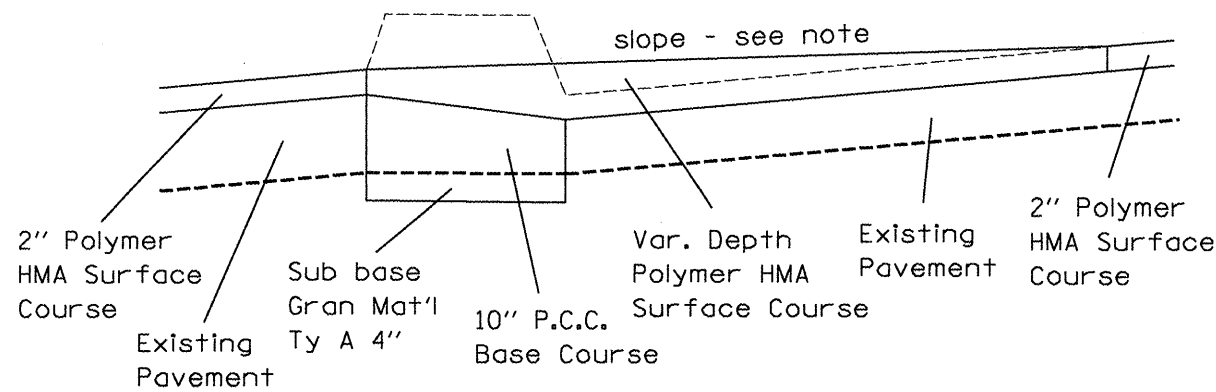
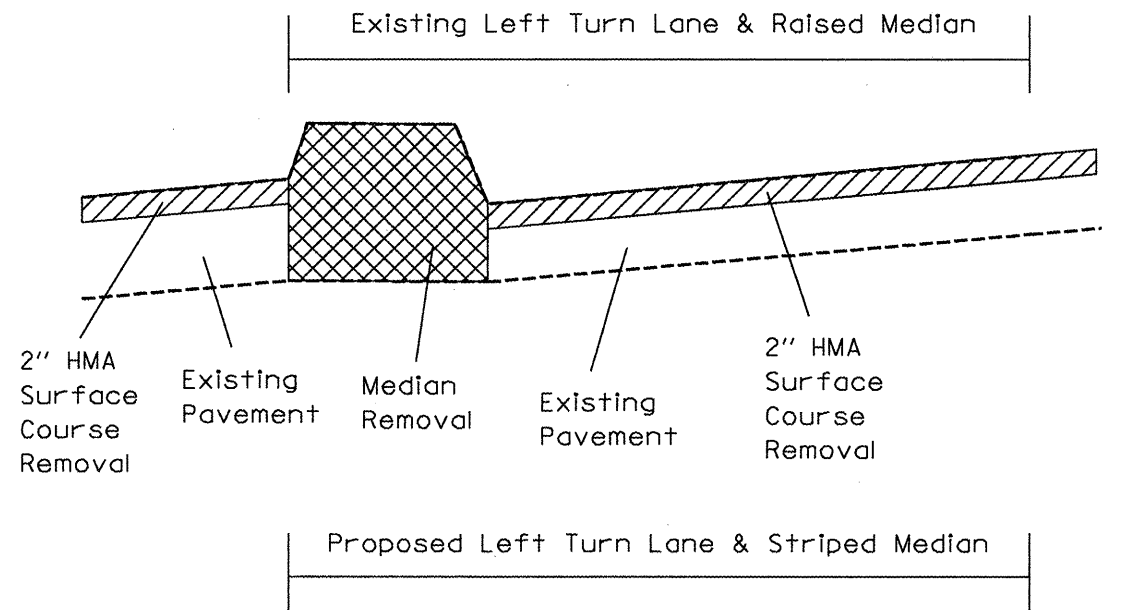


West of Airport Rd. / IL 116 Intersection
Sta. 233+78 to 236+70

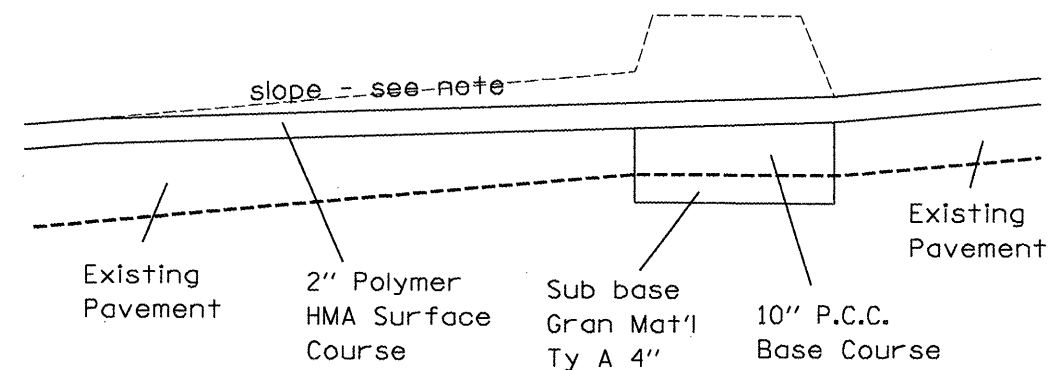
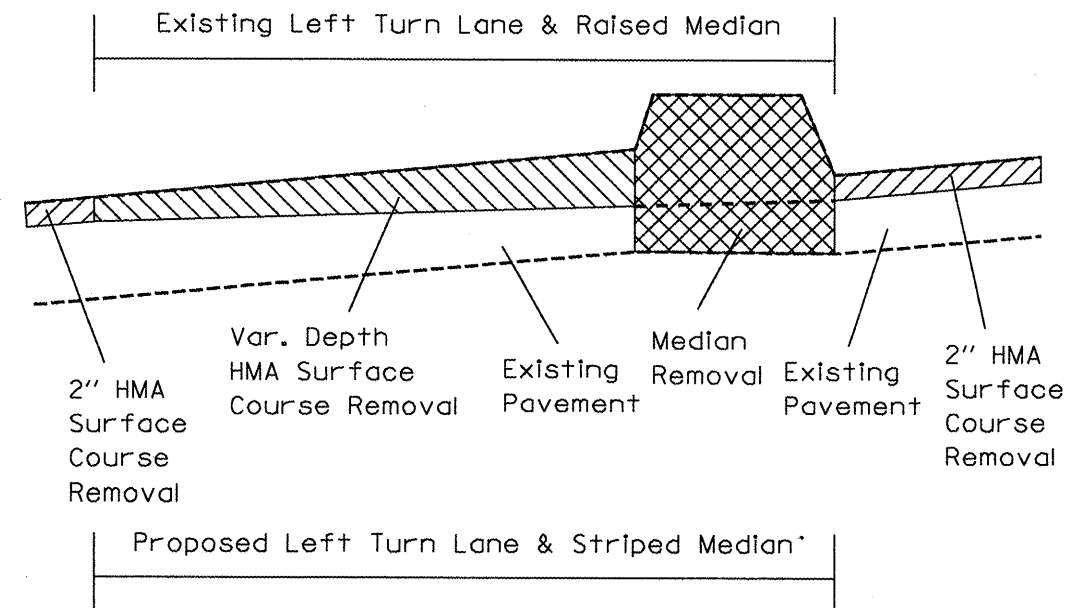


Note:
Constant Slope across Turn Lane
established by var. surf. cse

station	var. surface depth	slope
234+00	2" to 3.9"	1.6%
234+50	2" to 4.5"	1.2%
235+00	2" to 3.7"	1.5%
235+50	2" to 3.7"	1.8%
236+00	2" to 4.0"	2.0%

Not to Scale

East of Airport Rd. / IL 116 Intersection
Sta. 237+25 to 239+00



Note:
Constant Slope across Turn Lane
established by var. depth milling

station	var. milling depth	slope
237+50	2" to 3.0"	1.9%
238+00	2" to 3.6"	1.4%
238+50	2" to 3.1"	1.6%

Not to Scale

FILE NAME =
c:\projects\harmhwy\misc.dgn

USER NAME =	DESIGNED -	REVISED -
DRAWN -	REVISOR -	
CHECKED -	REVISOR -	
DATE -	REVISOR -	

STATE OF ILLINOIS
DEPARTMENT OF TRANSPORTATION

IL 116 Left Turn Lane & Median Details

SCALE: SHEET NO. OF SHEETS STA. TO STA.

F.A.U. RTE.	SECTION	COUNTY	TOTAL SHEETS	SHEET NO.
6758	(1-R),(1-VC)BR	PEORIA	72	99
FED. ROAD DIST. NO.			ILLINOIS FED. AID PROJECT	
			CONTRACT NO. 68092	