

STATE OF ILLINOIS
DEPARTMENT OF TRANSPORTATION
DIVISION OF HIGHWAYS

**PROPOSED
HIGHWAY PLANS**

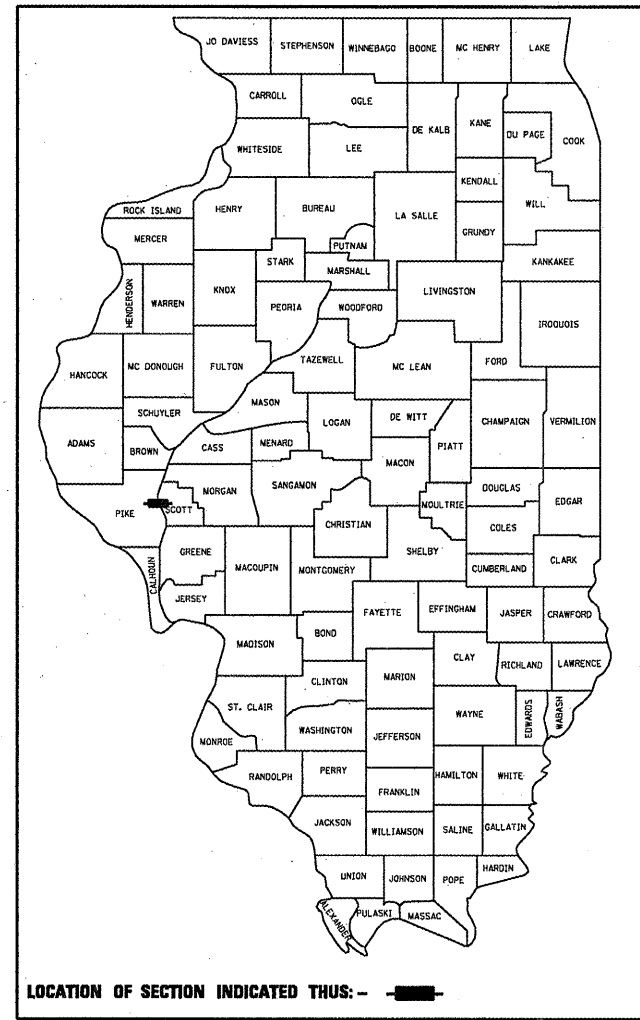
FAP ROUTE 757
SECTION 20 BR-2
PROJECT: F-0757(008)
STRUCTURE REPAIR
SCOTT COUNTY

C-96-016-09

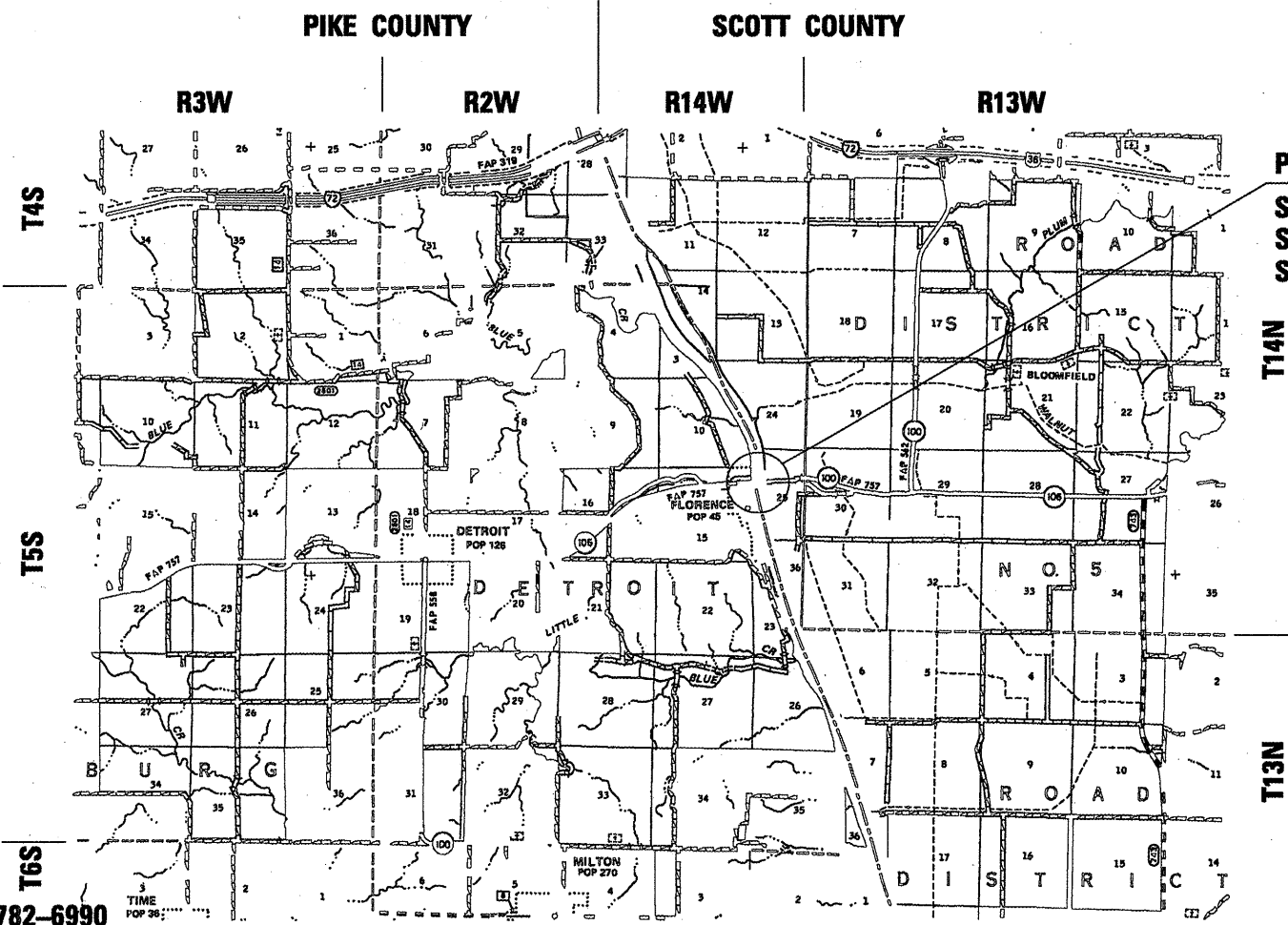
F.A.P. RTE.	SECTION	COUNTY	TOTAL SHEETS	SHEET NO.
757	20 BR-2	SCOTT	30	1
FED. ROAD DIST. NO.	ILLINOIS	CONTRACT NO. 72C39		

30+1=31
72C39

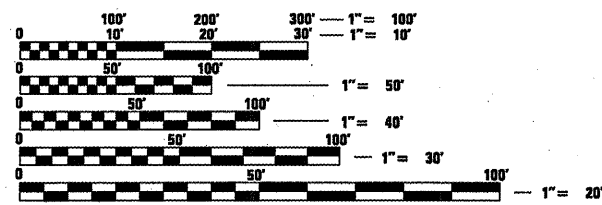
D-96-016-09



FOR INDEX OF SHEETS, SEE SHEET NO. 2



PROJECT LOCATION
SN 086-0001
STA 577+18 TO
STA 608+99



FULL SIZE PLANS HAVE BEEN PREPARED USING STANDARD ENGINEERING SCALES. REDUCED SIZED PLANS WILL NOT CONFORM TO STANDARD SCALES. IN MAKING MEASUREMENTS ON REDUCED PLANS, THE ABOVE SCALES MAY BE USED.

J.U.L.I.E.
JOINT UTILITY LOCATION INFORMATION FOR EXCAVATION
1-800-892-0123
OR 811

PROJECT ENGINEER JOHN NEGANGARD 217 /782-6990
SQUAD LEADER VINCE MADONIA 217 /785-9046

GROSS LENGTH = 3,181 FT. = 0.602 MILE
NET LENGTH = 3,181 FT. = 0.602 MILE

CONTRACT NO. 72C39

STATE OF ILLINOIS
DEPARTMENT OF TRANSPORTATION
DIVISION OF HIGHWAYS

SUBMITTED *November 3, 2008*
Regen Quack
DEPUTY DIRECTOR OF HIGHWAYS, REGION ENGINEER

December 5, 2008
Eric E. Horn
INTERIM ENGINEER OF DESIGN AND ENVIRONMENT

December 5, 2008
Christina M. Reed
DIRECTOR OF HIGHWAYS, CHIEF ENGINEER

**PRINTED BY THE AUTHORITY
OF THE STATE OF ILLINOIS**