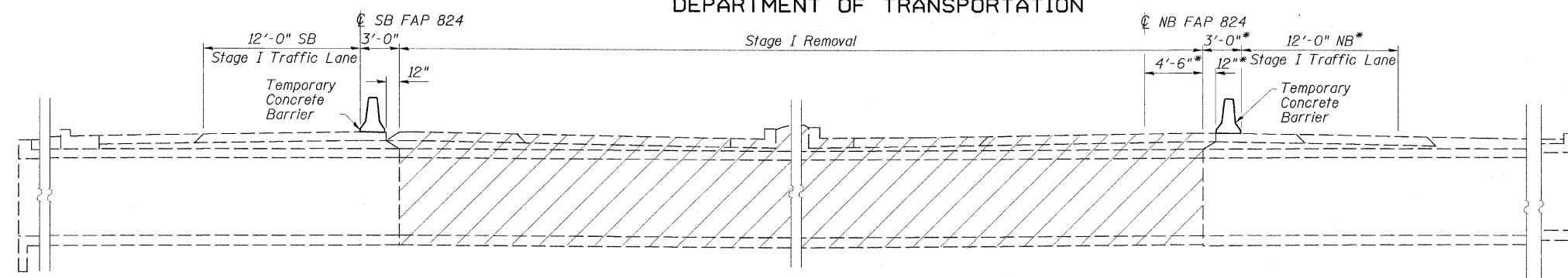
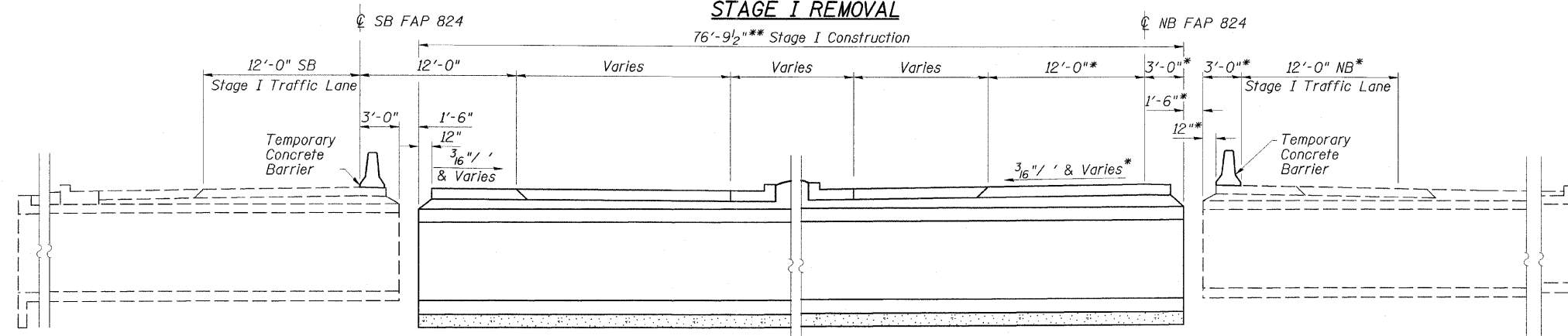


STATE OF ILLINOIS
DEPARTMENT OF TRANSPORTATION

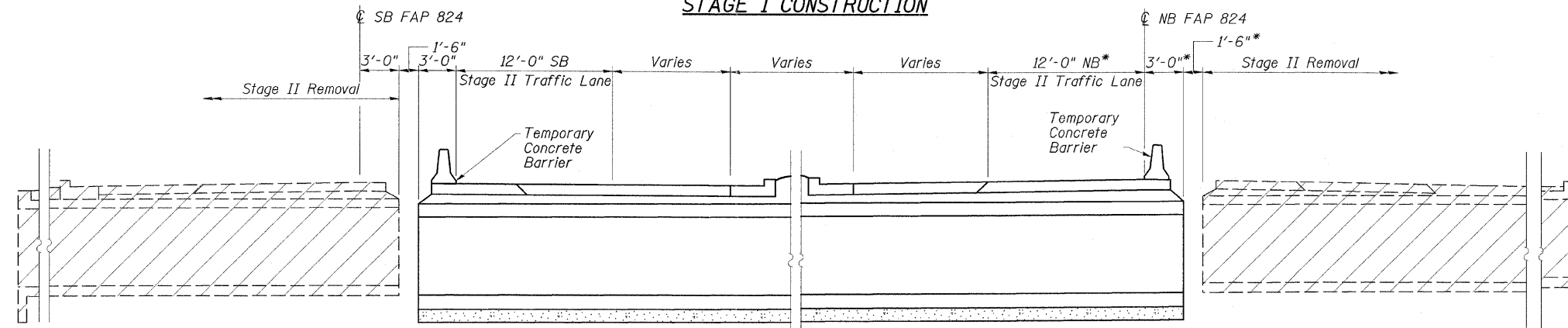
ROUTE NO. FAP 824	SECTION #	COUNTY COLES	TOTAL SHEETS 52	SHEET NO. 37	SHEET NO. 3 9 SHEETS
FED. ROAD DIST. NO.		ILLINOIS		FED. AID PROJECT *16-2, 19X-2)RS-1, 19B, 19BR	
Contract #74157					



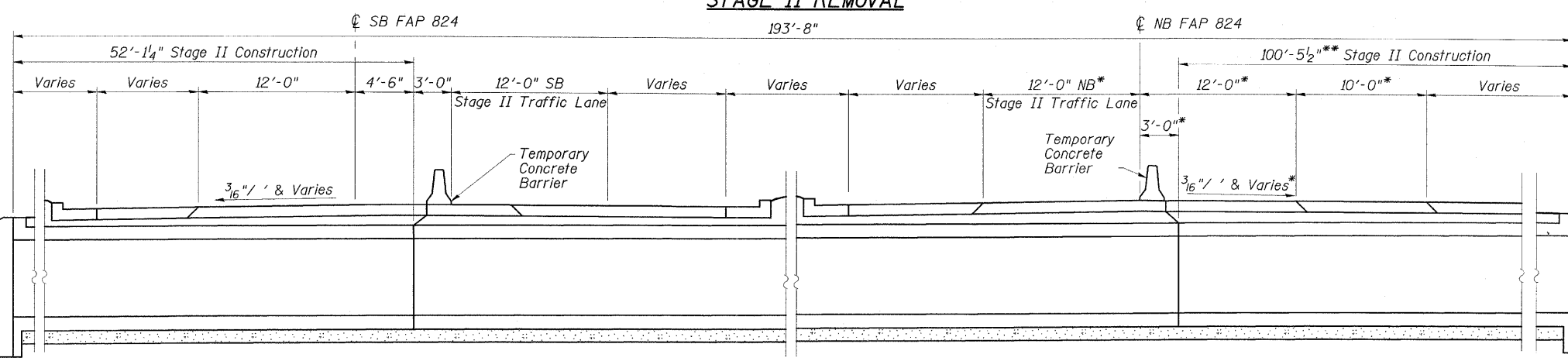
STAGE I REMOVAL



STAGE I CONSTRUCTION



STAGE II REMOVAL



STAGE II CONSTRUCTION

STAGE CONSTRUCTION NOTES

1. Hatched areas indicate Removal of Existing Structures.
2. For details of Temporary Concrete Barrier, see Sh. No. 9 of 9.
3. All sections are looking North.
4. Horizontal dimensions are at right angles to \bar{C} FAP 824 southbound lanes unless noted otherwise.

* dimension at right angle to \bar{C} FAP 824 northbound lanes
** measured along culvert centerline

STAGE CONSTRUCTION DETAILS
US 45 OVER KICKAPOO CREEK
FAP ROUTE 824
SECTION (16-2, 19X-2)RS-1, 19B, 19BR
COLES COUNTY
STATION 1381+22.50
STRUCTURE NO. 015-2023

ESCA
CONSULTANTS, INC.

DESIGNED BY:	DAJ	07/08
DRAWN BY:	HAS	07/08
CHECKED BY:	ELH	07/08
APPROVED BY:	RDP	07/08