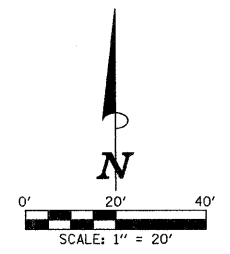


SEC. 26, T.19N., R.8E., 3rd P.M.
CHAMPAIGN COUNTY, ILLINOIS

F.A.P. RTE.	SECTION	COUNTY	TOTAL SHEETS	SHEET NO.
807	00-00374-01-PV	CHAMPAIGN	242	55
STA. 102+40.00		TO STA. 107+00.00		
ILLINOIS F.A. PROJ. NO. RS-HPP-1806(00D)				
CONTRACT NO. 91368				

PROPOSED CURVE DATA	PROPOSED CURVE DATA
P.I. STA. 102+17.17	P.I. STA. 106+64.76
$\Delta = 3^{\circ}58'11''$	$\Delta = 3^{\circ}58'11''$
$D = 0^{\circ}53'13''$	$D = 0^{\circ}53'13''$
$T = 223.89'$	$T = 223.89'$
$R = 6460.00'$	$R = 6460.00'$
$L = 447.59'$	$L = 447.59'$
$E = 3.88'$	$E = 3.88'$
P.C. STA. 99+93.28	P.R.C. STA. 104+40.88
P.R.C. STA. 104+40.88	P.T. STA. 108+88.47
S.E. = NONE	S.E. = NONE



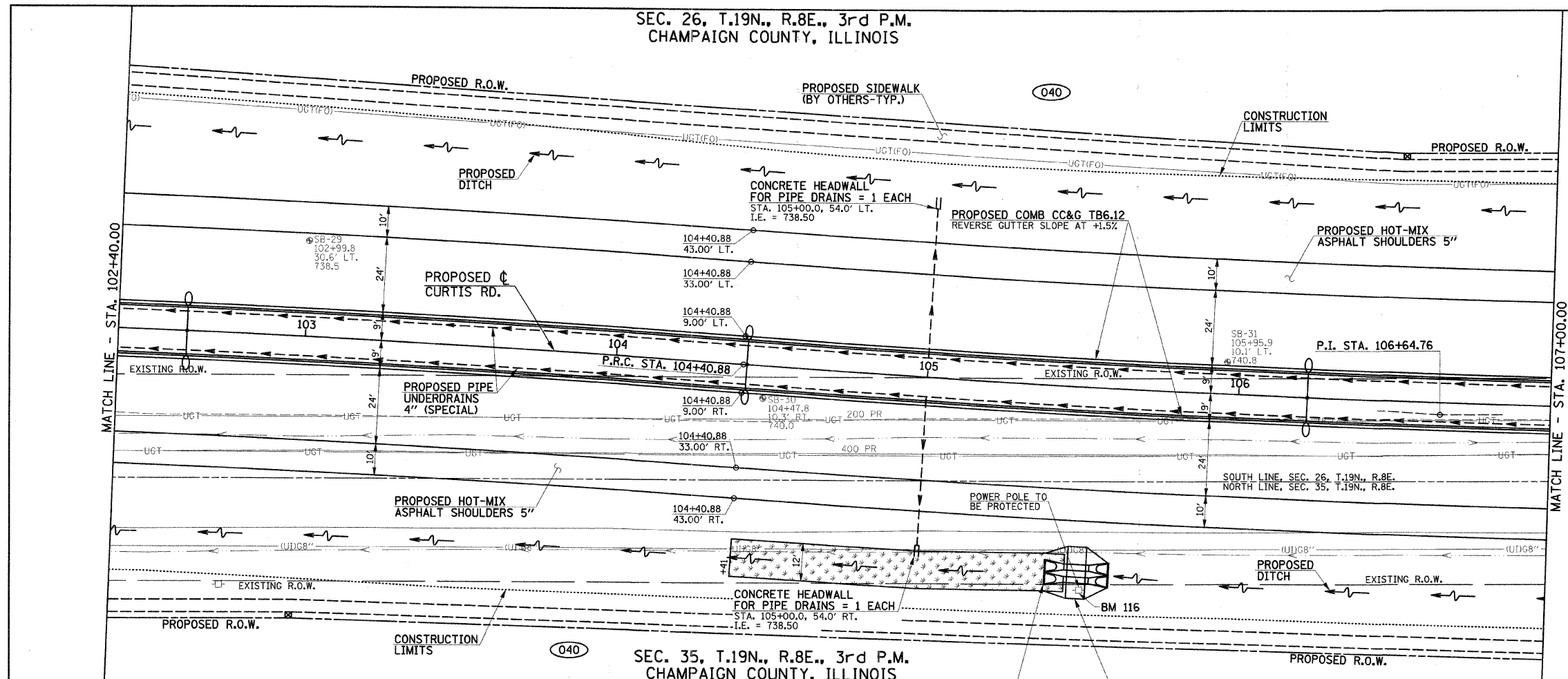
LEGEND
 PROPOSED SODDING FOR DITCH LINING

FURNISHING AND ERECTING RIGHT-OF-WAY MARKERS = 2 EACH
 STA. 103+00.00, 90.32' RT.
 STA. 106+50.00, 79.15' LT.

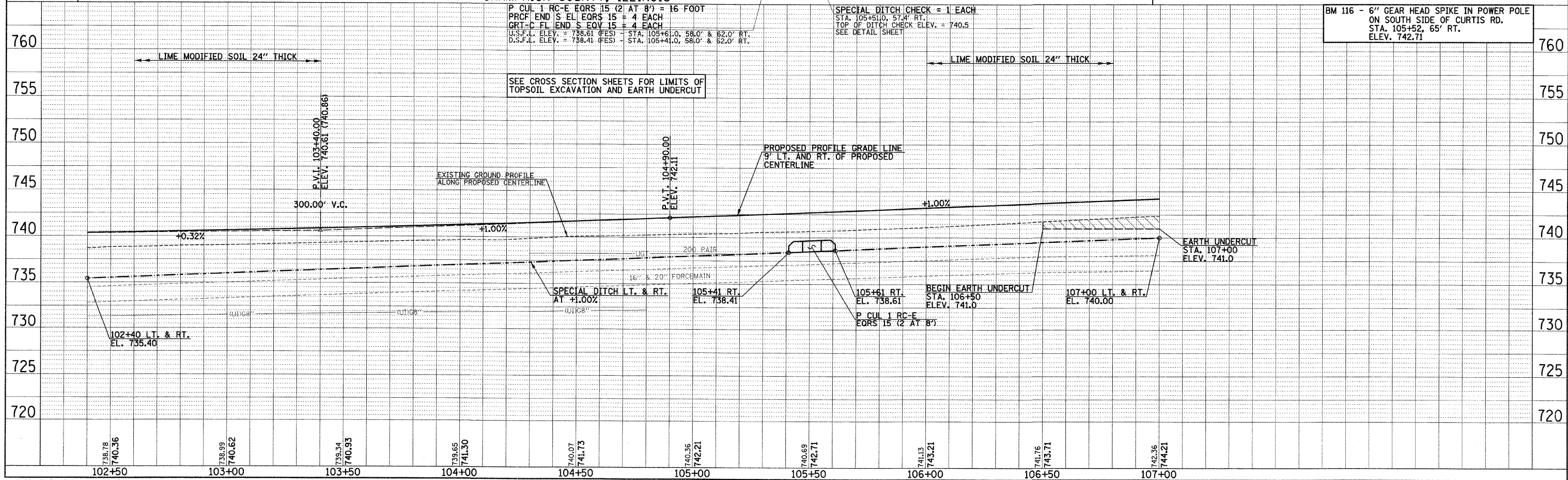
FOR REMOVAL/RELOCATION PLAN IN THIS AREA SEE SHEET NO. 36

SEE SCHEDULE OF QUANTITIES FOR TYPICAL SECTION PAVEMENT PAY ITEMS AND THEIR LOCATIONS.

SEE THE STAGE CONSTRUCTION AND MAINTENANCE OF TRAFFIC PLANS FOR THE VARIOUS STAGES AND CONSTRUCTION SEQUENCES ON CURTIS RD.



SEC. 35, T.19N., R.8E., 3rd P.M.
CHAMPAIGN COUNTY, ILLINOIS



BM 116 - 6" GEAR HEAD SPIKE IN POWER POLE ON SOUTH SIDE OF CURTIS RD. STA. 105+52, 65' RT. ELEV. 742.71

SEE CROSS SECTION SHEETS FOR LIMITS OF TOPSOIL EXCAVATION AND EARTH UNDERCUT