| F.A.P. RTE. | SECTION | COUNTY | TOTAL SHEETS | SHEET NO. |
|---|---|---|---|---|
| 807 | 00-00374-01-PV | CHAMPAIGN | 242 | 76 |
| STA. 10+00.00 | | TO STA. 14+00.00 | | |
| | ILLINOIS | F.A. PROJ. NO. RS-HPP-1805(001) | | |

CONTRACT NO. 91368

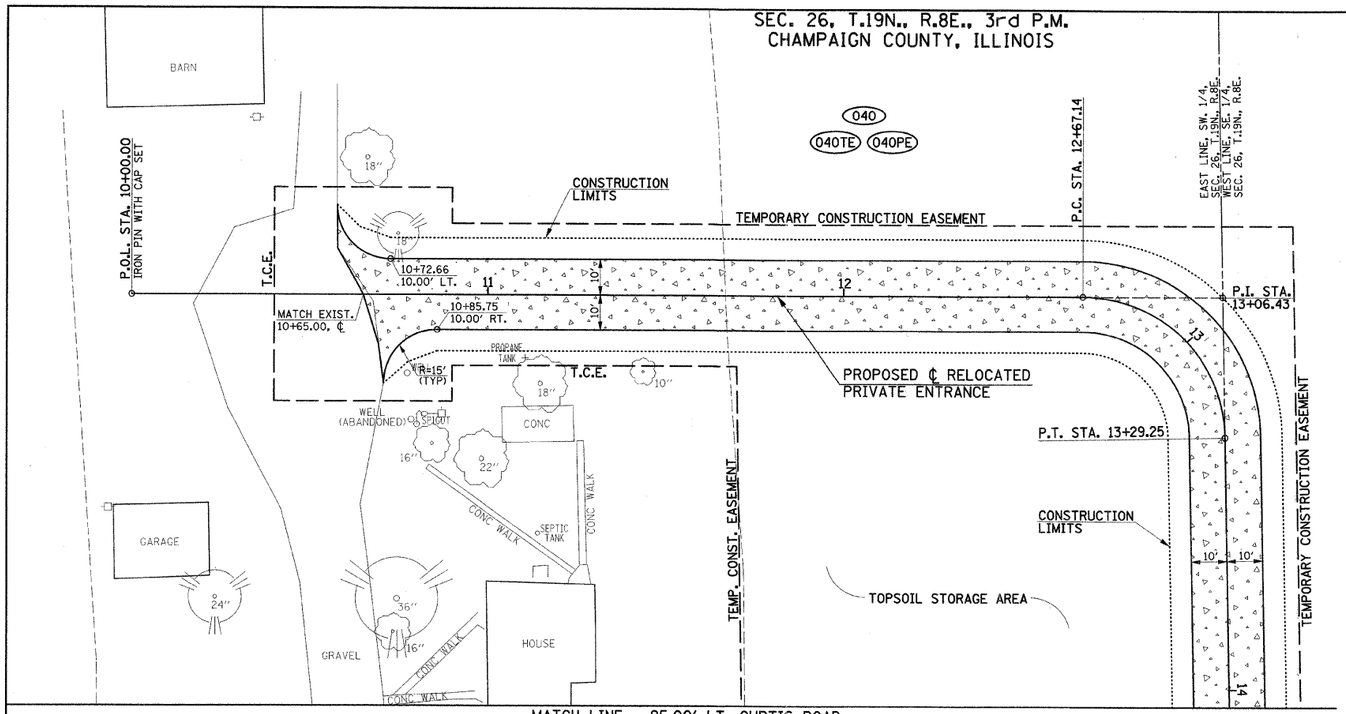


PROPOSED ℄ RELOCATED PRIVATE ENTRANCE
CURVE DATA
P.I. STA. 13+06.43
Δ = 88°58'03"
D = 143°14'22"
T = 39.29'
R = 40.00'
L = 62.11'
E = 16.07'
P.C. STA. 12+67.14
P.T. STA. 13+29.25
S.E. = NONE

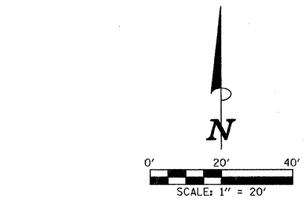


LEGEND
PROPOSED AGGREGATE SURFACE COURSE, TYPE B (8" THICK)

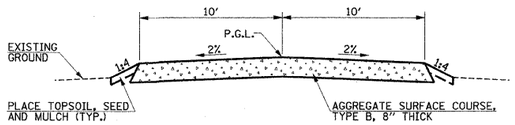


PROPOSED PRIVATE ENTRANCE
TYPICAL SECTION

FOR REMOVAL/RELOCATION PLAN IN THIS AREA SEE SHEET NO. 37

SEE SCHEDULE OF QUANTITIES FOR TYPICAL SECTION PAVEMENT PAY ITEMS AND THEIR LOCATIONS.

SEE THE STAGE CONSTRUCTION AND MAINTENANCE OF TRAFFIC PLANS FOR THE VARIOUS STAGES AND CONSTRUCTION SEQUENCES ON CURTIS RD.

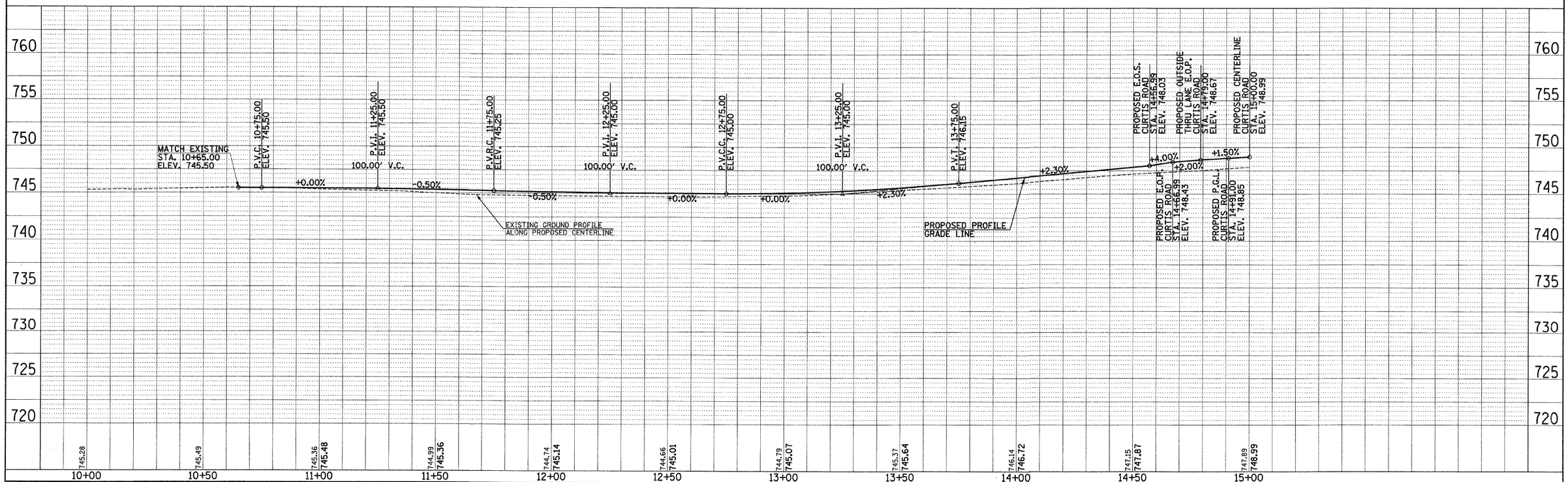


p:\c01401\plans\sheets\curtispp-ph2.dgn
10/2/2008 9:08:08 AM