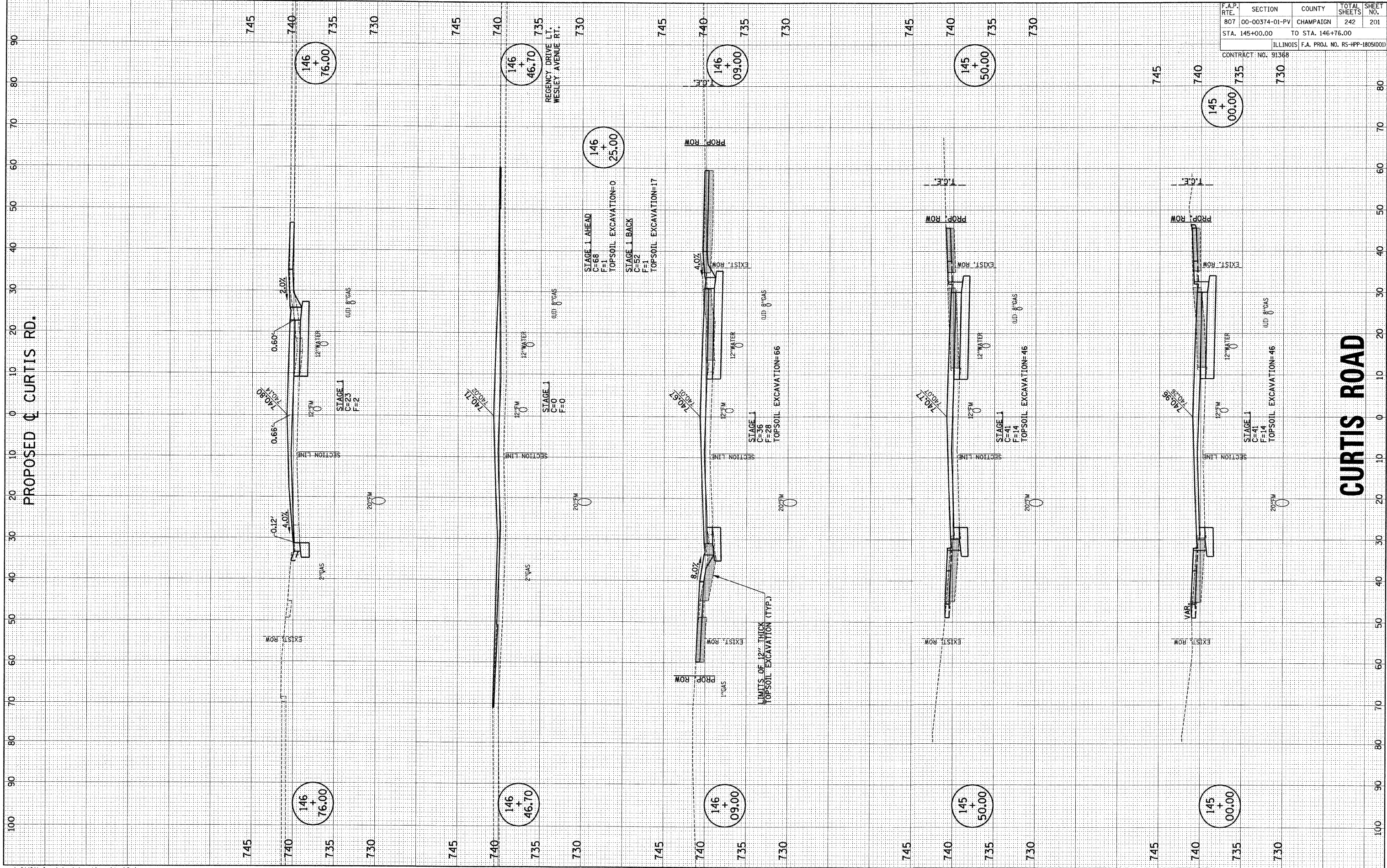


FINL SURVEY	SURVEYED	BY	DATE
NOTE BOOK	PLOTTED		
	TEMPLATE		
	AREAS CHECKED		

ORIGINAL SURVEY	SURVEYED	BY	DATE
NOTE BOOK	PLOTTED		
	TEMPLATE		
	AREAS CHECKED		

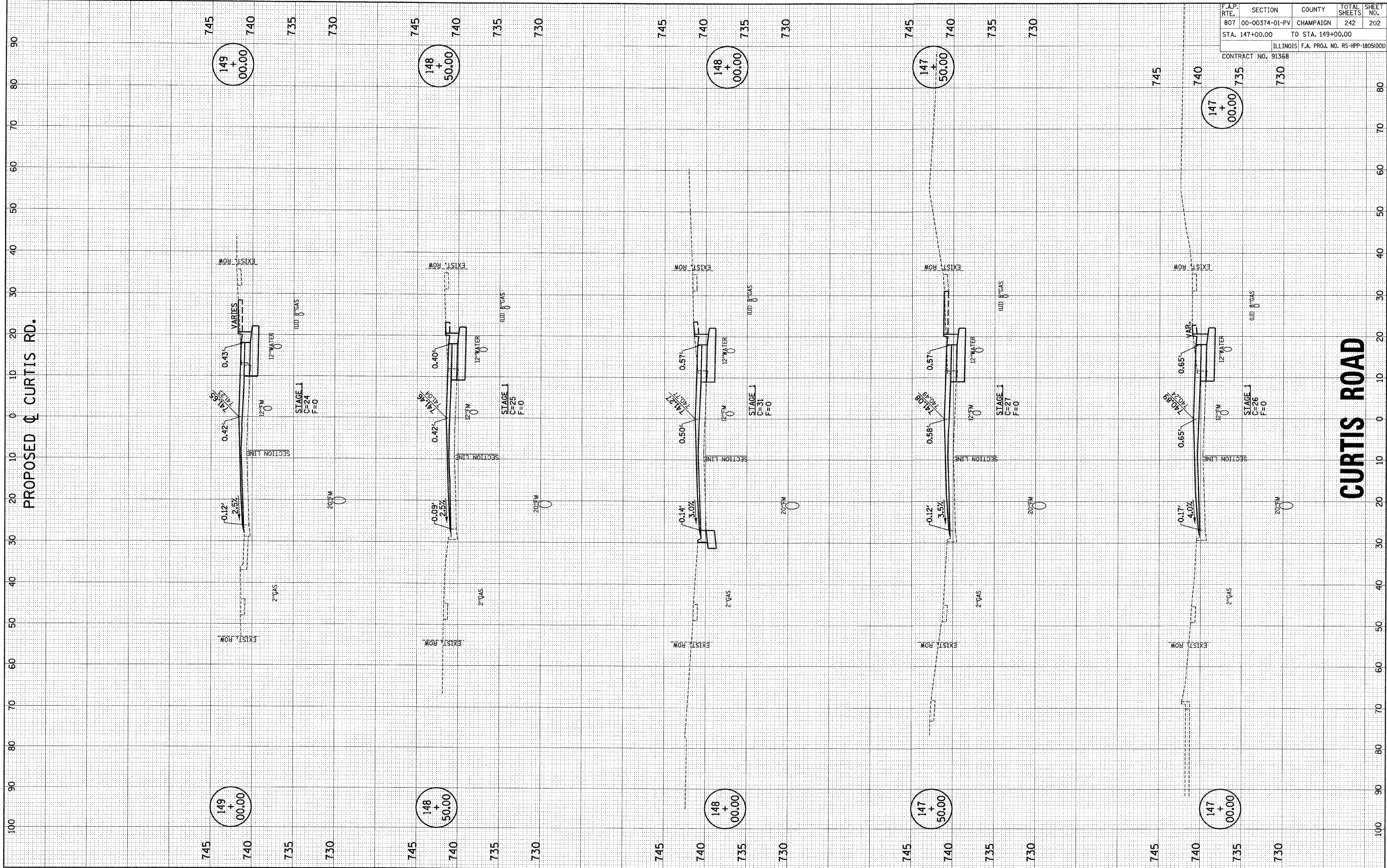


F.A.P. RTE.	SECTION	COUNTY	TOTAL SHEETS	SHEET NO.
807	00-00374-01-PV	CHAMPAIGN	242	201
STA. 145+00.00		TO STA. 146+76.00		
ILLINOIS		F.A. PROJ. NO. RS-HPP-18050001		
CONTRACT NO. 91368				

p:\c01401\plans\sheets\curtisxsht-ph2.dgn
10/3/2008 8:07:20 AM

FINAL SURVEY	SURVEYED	BY	DATE
NOTE BOOK	PLOTTED		
NO.	TEMPLATE		
	AREAS CHECKED		

ORIGINAL SURVEY	SURVEYED	BY	DATE
NOTE BOOK	PLOTTED		
NO.	TEMPLATE		
	AREAS CHECKED		

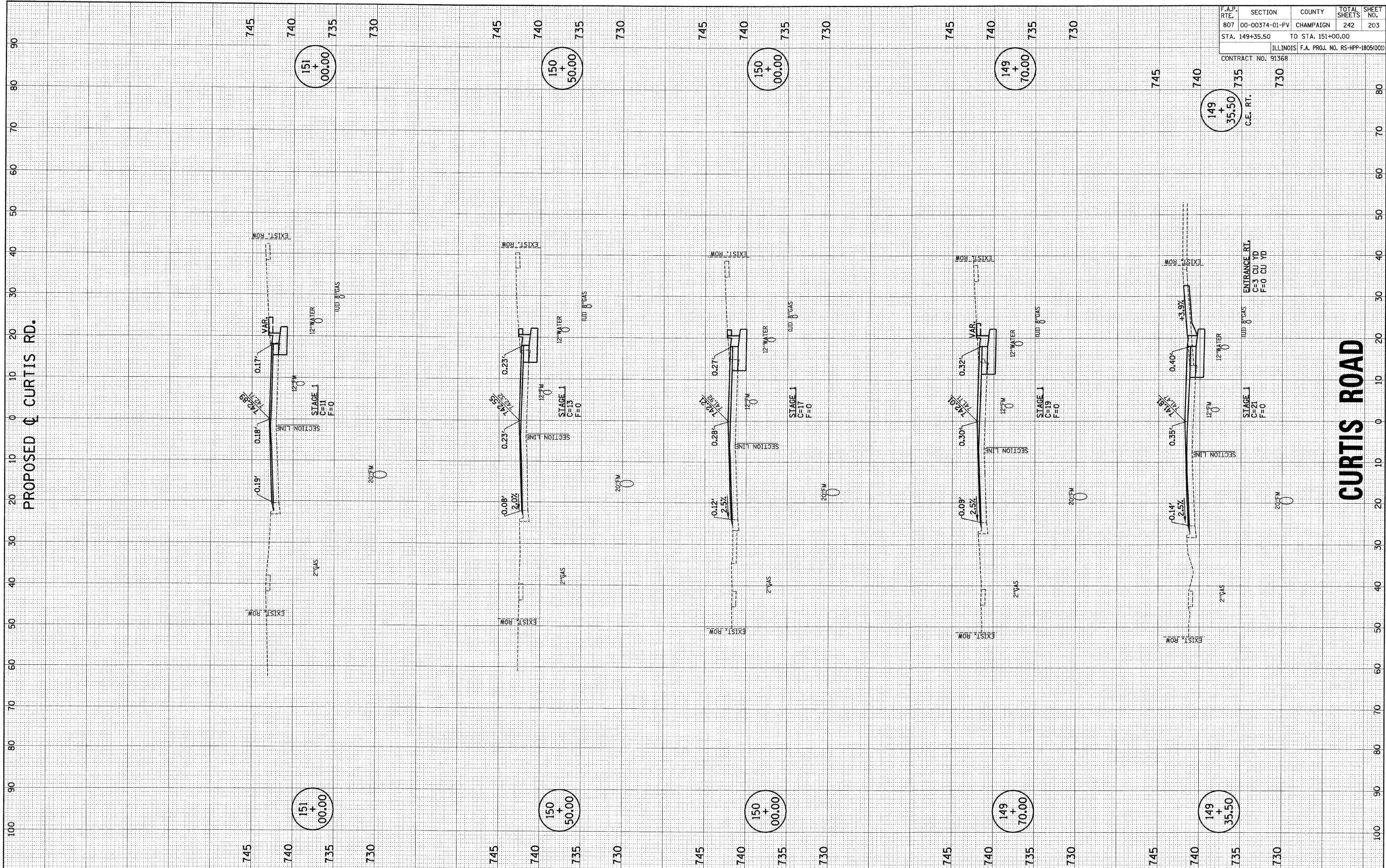


F.A.P. RTE.	SECTION	COUNTY	TOTAL SHEETS	SHEET NO.
807	00-00374-01-PV	CHAMPAIGN	242	202
STA. 147+00.00		TO STA. 149+00.00		
ILLINOIS F.A. PROJ. NO. RS-HPP-1805(001)				
CONTRACT NO. 91368				

p:\c01401\plans\sheets\curtisxsht-ph2.dgn
10/3/2008 8:07:23 AM

FINAL SURVEY	SURVEYED	BY	DATE
NOTE BOOK NO.	PLOTTED		
	TEMPLATE		
	AREAS CHECKED		

ORIGINAL SURVEY	SURVEYED	BY	DATE
NOTE BOOK NO.	PLOTTED		
	TEMPLATE		
	AREAS CHECKED		

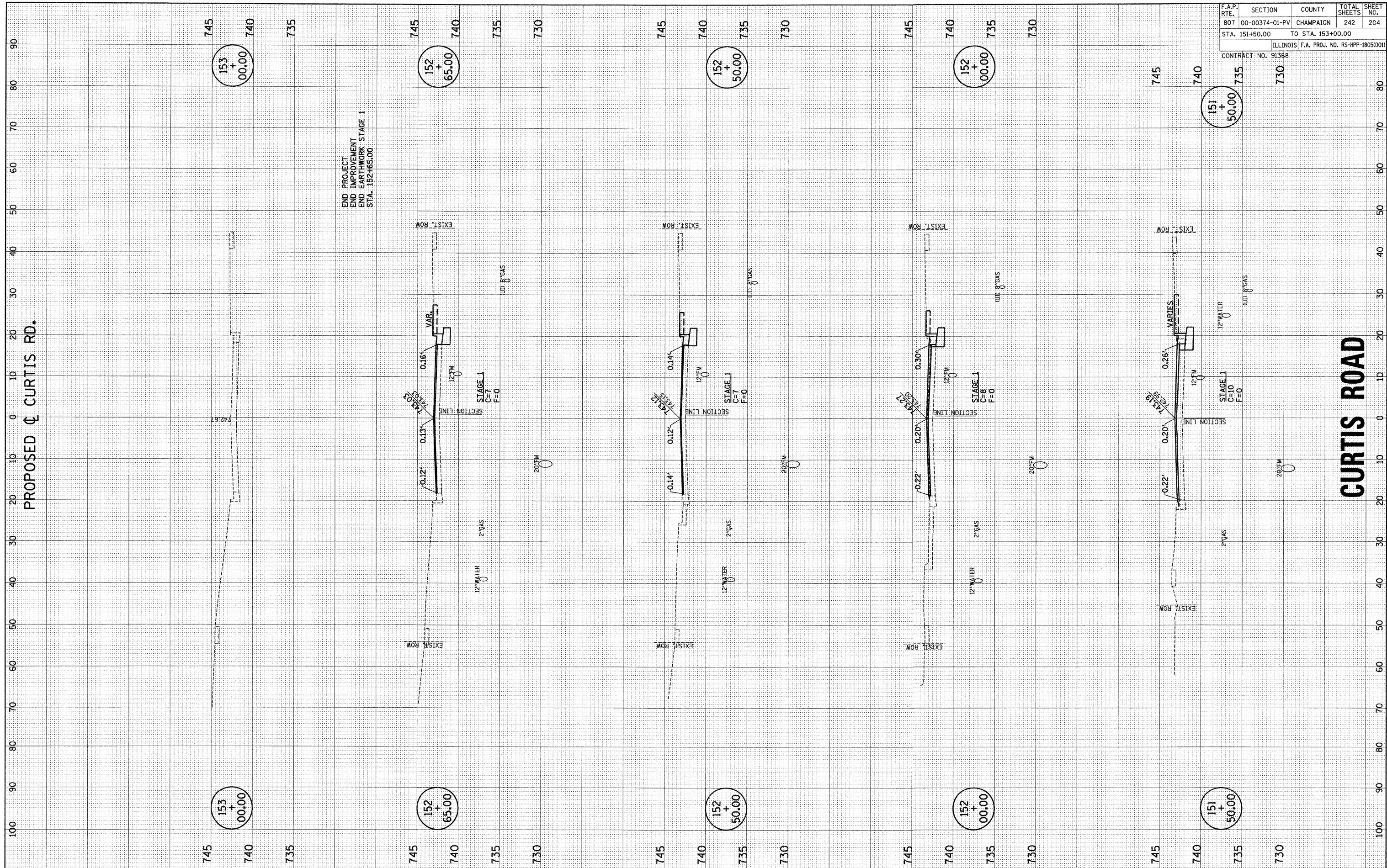


F.A.P. RTE.	SECTION	COUNTY	TOTAL SHEETS	SHEET NO.
807	00-00374-01-PV	CHAMPAIGN	242	203
STA. 149+35.50		TO STA. 151+00.00		
ILLINOIS F.A. PROJ. NO. RS-HPP-1805(001)				
CONTRACT NO. 91368				

p:\c01401\plans\sheet\curtisxsht-ph2.dgn
10/3/2008 8:07:24 AM

ORIGINAL SURVEY NO.	DATE
SURVEYED	BY
PLOTTED	DATE
TEMPLATE	
NOTE BOOK	
AREAS CHECKED	

FINAL SURVEY NO.	DATE
SURVEYED	BY
PLOTTED	DATE
TEMPLATE	
NOTE BOOK	
AREAS CHECKED	



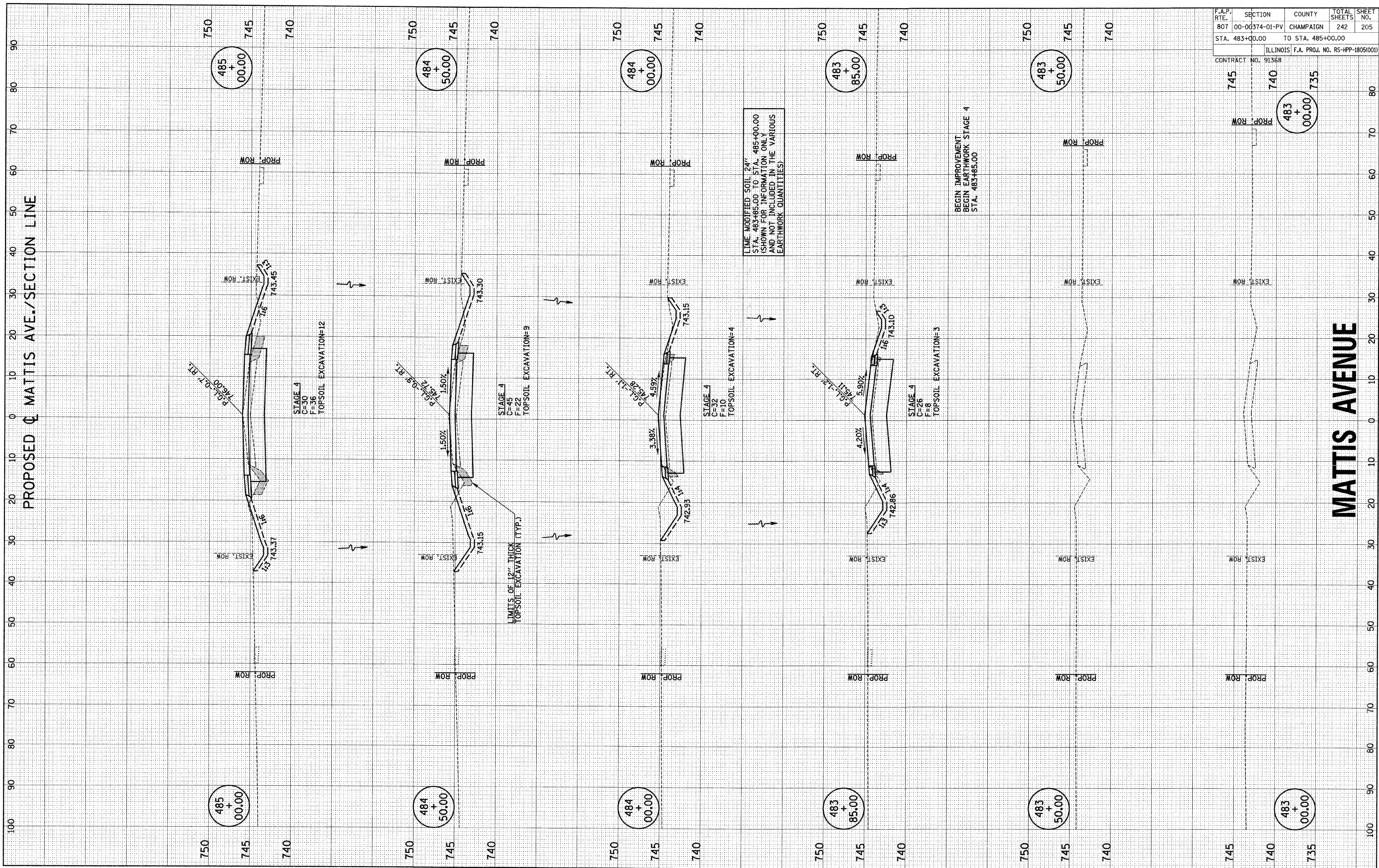
F.A.P. RTE.	SECTION	COUNTY	TOTAL SHEETS	SHEET NO.
807	00-00374-01-PV	CHAMPAIGN	242	204
STA. 151+50.00		TO STA. 153+00.00		
ILLINOIS F.A. PROJ. NO. RS-HPP-1805(001)				
CONTRACT NO. 91368				

FINAL SURVEY PLOTTED TEMPLATE AREAS CHECKED

DATE BY

ORIGINAL SURVEY PLOTTED TEMPLATE AREAS CHECKED

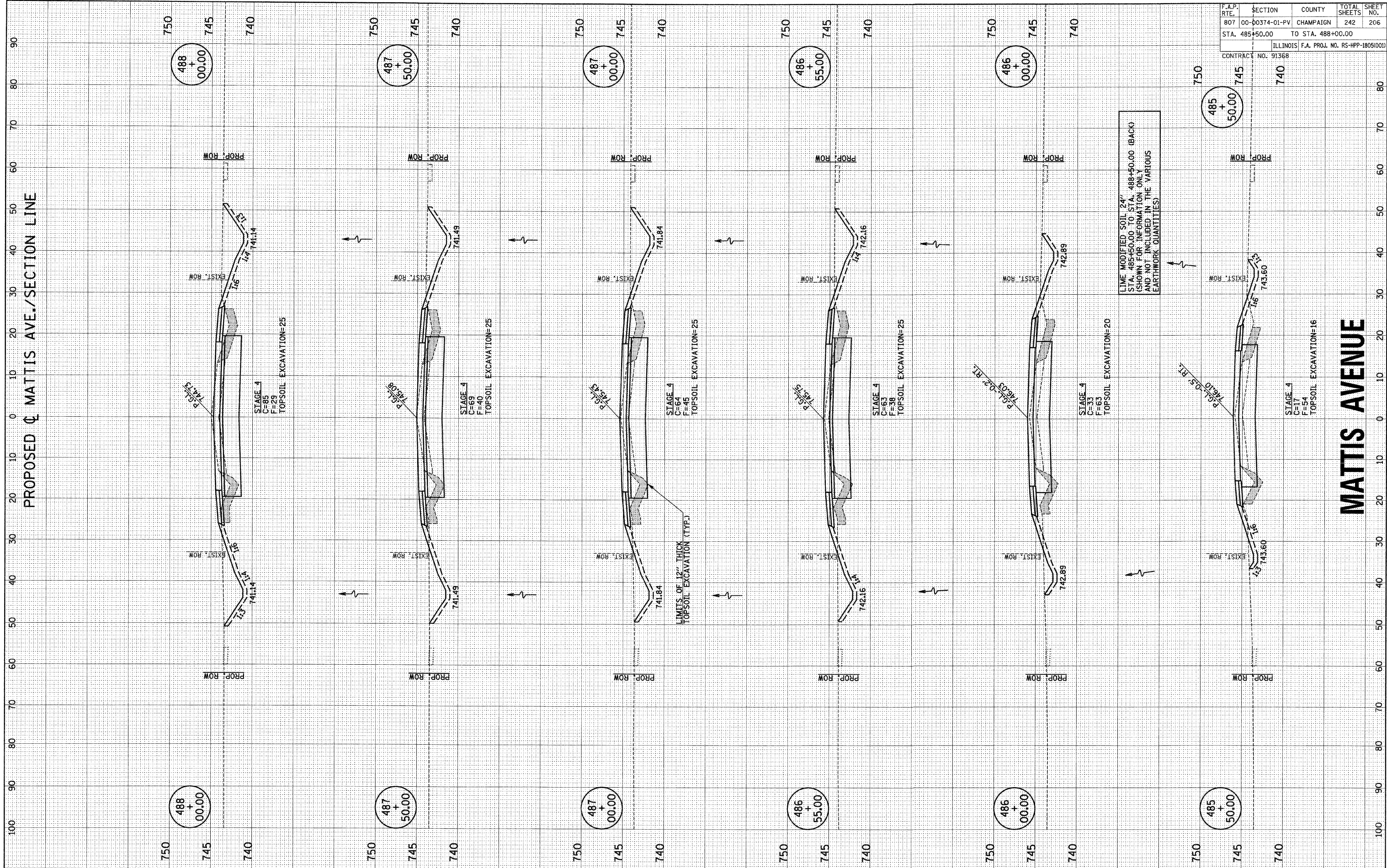
DATE BY



F.A.P. RTE.	SECTION	COUNTY	TOTAL SHEETS	SHEET NO.
807	00-00374-01-PV	CHAMPAIGN	242	205
STA. 483+00.00		TO STA. 485+00.00		
ILLINOIS F.A. PROJ. NO. RS-HPP-1805(001)				
CONTRACT NO. 91368				

FINAL SURVEY SURVEYED PLOTTED NOTE BOOK NO. BY DATE

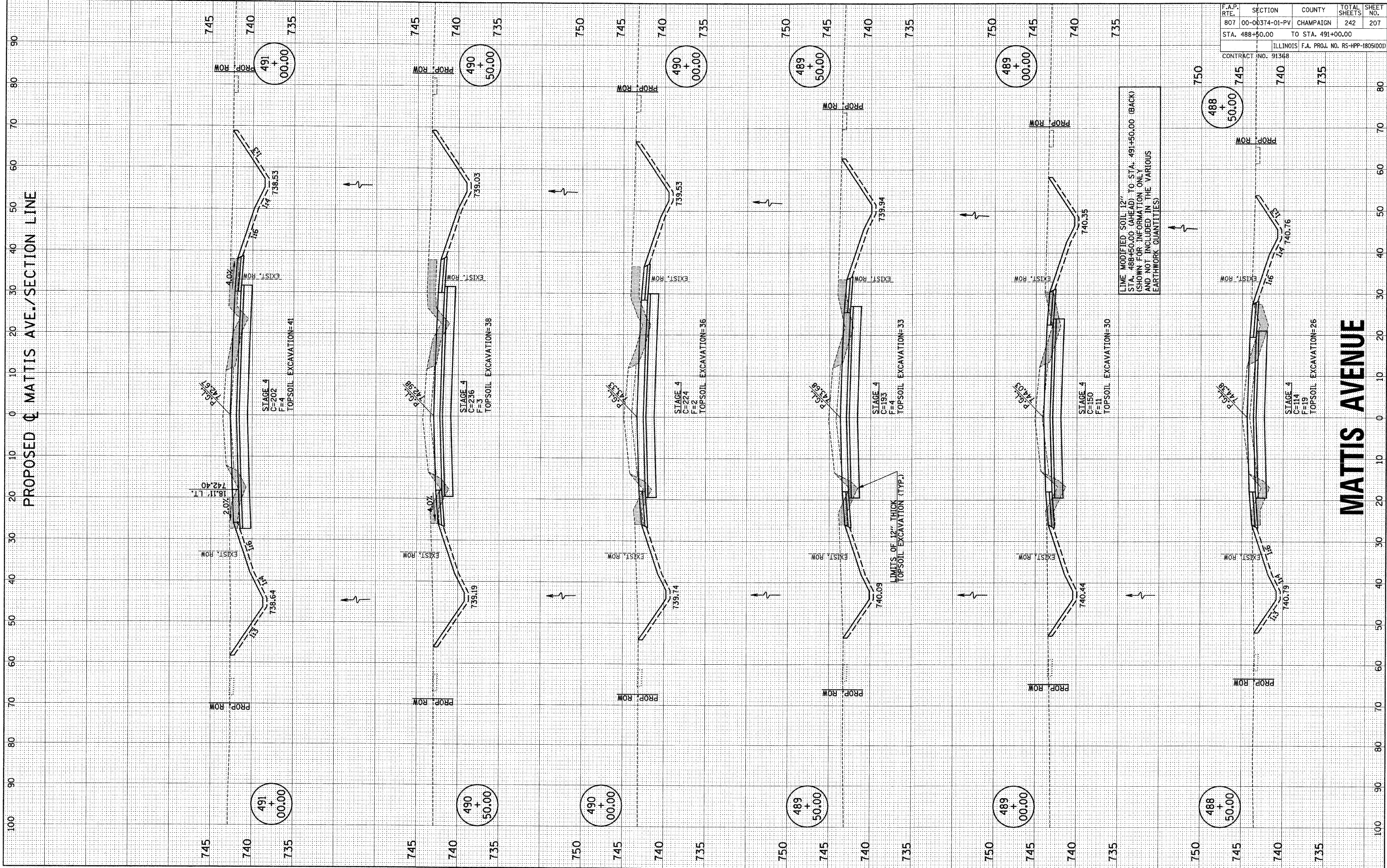
ORIGINAL SURVEY SURVEYED PLOTTED NOTE BOOK NO. BY DATE



F.A.P. RTE.	SECTION	COUNTY	TOTAL SHEETS	SHEET NO.
807	00-00374-01-PV	CHAMPAIGN	242	206
STA. 485+50.00		TO STA. 488+00.00		
ILLINOIS F.A. PROJ. NO. RS-HPP-1805(001)				
CONTRACT NO. 91368				

FINAL SURVEY PLOTTED DATE
 SURVEY PLOTTED DATE
 NOTE BOOK TEMPLATE
 AREAS CHECKED

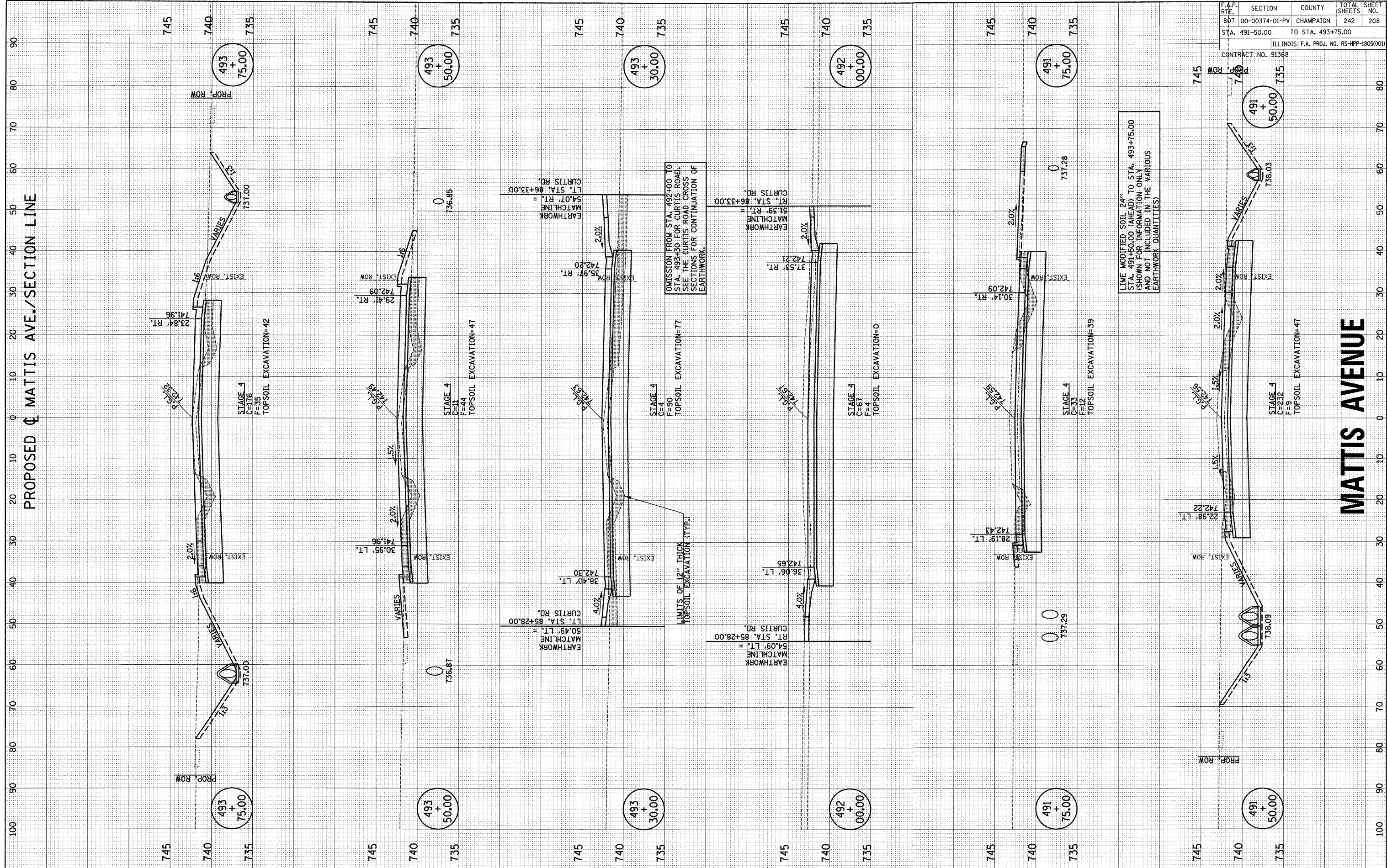
ORIG. SURVEY PLOTTED DATE
 SURVEY PLOTTED DATE
 NOTE BOOK TEMPLATE
 AREAS CHECKED



F.A.P. RTE.	SECTION	COUNTY	TOTAL SHEETS	SHEET NO.
807	00-00374-01-PV	CHAMPAIGN	242	207
STA. 488+50.00		TO STA. 491+00.00		
ILLINOIS F.A. PROJ. NO. RS-HPP-1805/001				
CONTRACT NO. 91368				

FINAL SURVEY	SURVEYED	BY	DATE
NOTE BOOK	PLOTTED		
NO.	TEMPLATE		
	AREAS CHECKED		

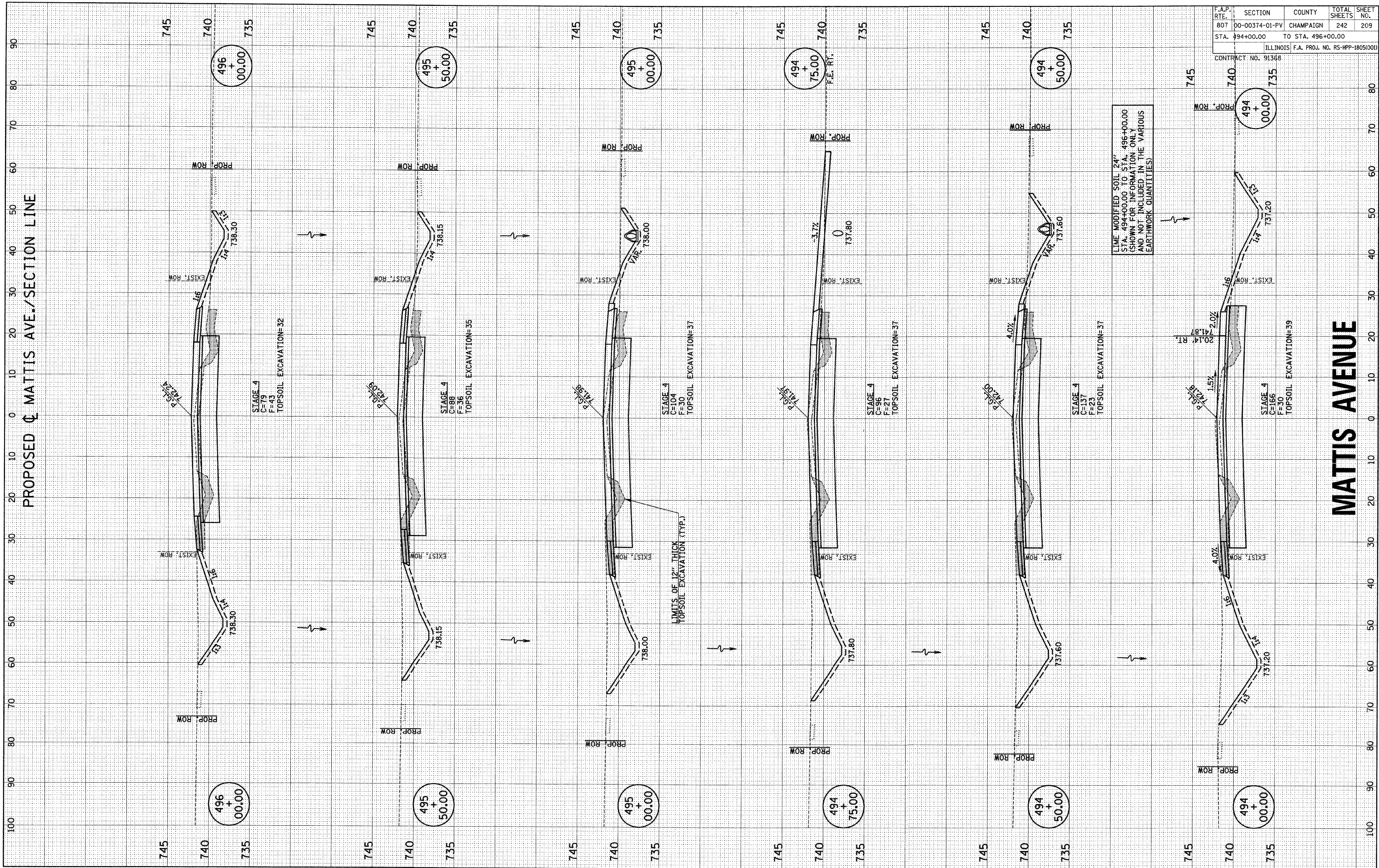
ORIGINAL SURVEY	SURVEYED	BY	DATE
NOTE BOOK	PLOTTED		
NO.	TEMPLATE		
	AREAS CHECKED		



F.A.P. RTE.	SECTION	COUNTY	TOTAL SHEETS	SHEET NO.
807	00-00374-01-PV	CHAMPAIGN	242	208
STA. 491+50.00		TO STA. 493+75.00		
ILLINOIS F.A. PROJ. NO. RS-HPP-1805(000)				
CONTRACT NO. 91368				

FINAL SURVEY	SURVEYED	BY	DATE
NOTE BOOK	PLOTTED		
NO.	TEMP. DATE		
	AREAS CHECKED		

ORIGINAL SURVEY	SURVEYED	BY	DATE
NOTE BOOK	PLOTTED		
NO.	TEMP. DATE		
	AREAS CHECKED		

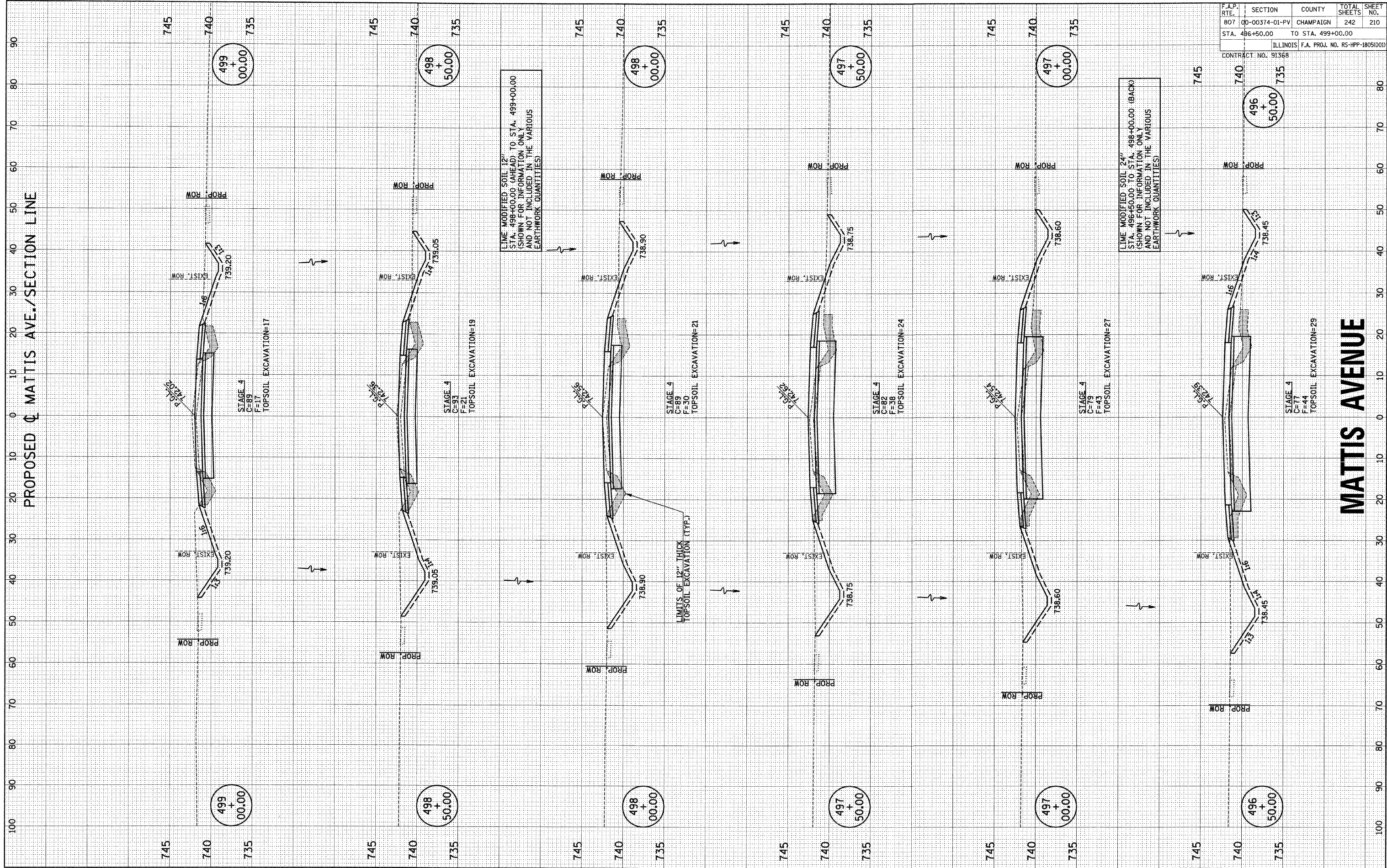


LINE MODIFIED SOIL 24"
 STA. 494+00.00 TO STA. 496+00.00
 (SHOWN FOR INFORMATION ONLY
 AND NOT INCLUDED IN THE VARIOUS
 EARTHWORK QUANTITIES)

F.A.P. RTE.	SECTION	COUNTY	TOTAL SHEETS	SHEET NO.
807	00-00374-01-PV	CHAMPAIGN	242	209
STA. 494+00.00	TO STA. 496+00.00			
ILLINOIS F.A. PROJ. NO. RS-HPP-1805(000)				
CONTRACT NO. 91368				

FINAL SURVEY PLOTTED TEMPLATE AREAS CHECKED
 SURVEYED PLOTTED TEMPLATE AREAS CHECKED
 NOTE BOOK NO. _____
 DATE _____

ORIGINAL SURVEY PLOTTED TEMPLATE AREAS CHECKED
 SURVEYED PLOTTED TEMPLATE AREAS CHECKED
 NOTE BOOK NO. _____
 DATE _____



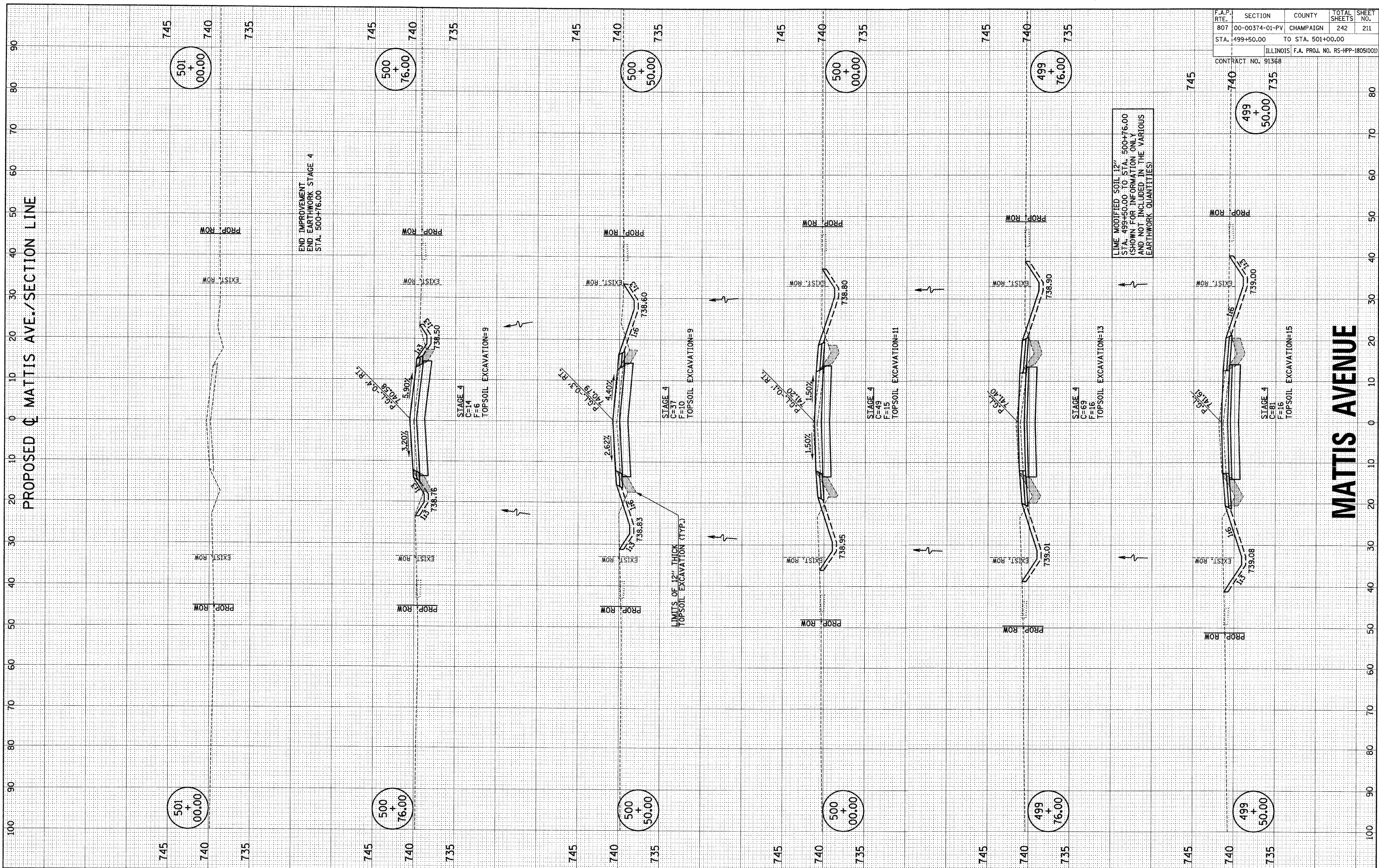
LINE MODIFIED SOIL 12" STA. 498+00.00 (AHEAD) TO STA. 499+00.00 (SHOWN FOR INFORMATION ONLY AND NOT INCLUDED IN THE VARIOUS EARTHWORK QUANTITIES)

LINE MODIFIED SOIL 24" STA. 496+50.00 TO STA. 498-00.00 (BACK) (SHOWN FOR INFORMATION ONLY AND NOT INCLUDED IN THE VARIOUS EARTHWORK QUANTITIES)

F.A.P. RTE.	SECTION	COUNTY	TOTAL SHEETS	SHEET NO.
807	00-00374-01-PV	CHAMPAIGN	242	210
STA. 496+50.00		TO STA. 499+00.00		
ILLINOIS F.A. PROJ. NO. RS-HPP-1805(001)				
CONTRACT NO. 91368				

FINAL SURVEY	SURVEYED	BY	DATE
NOTE BOOK	FLOTTED		
NO.	TEMPLATE		
	AREAS CHECKED		

ORIGINAL SURVEY	SURVEYED	BY	DATE
NOTE BOOK	FLOTTED		
NO.	TEMPLATE		
	AREAS CHECKED		

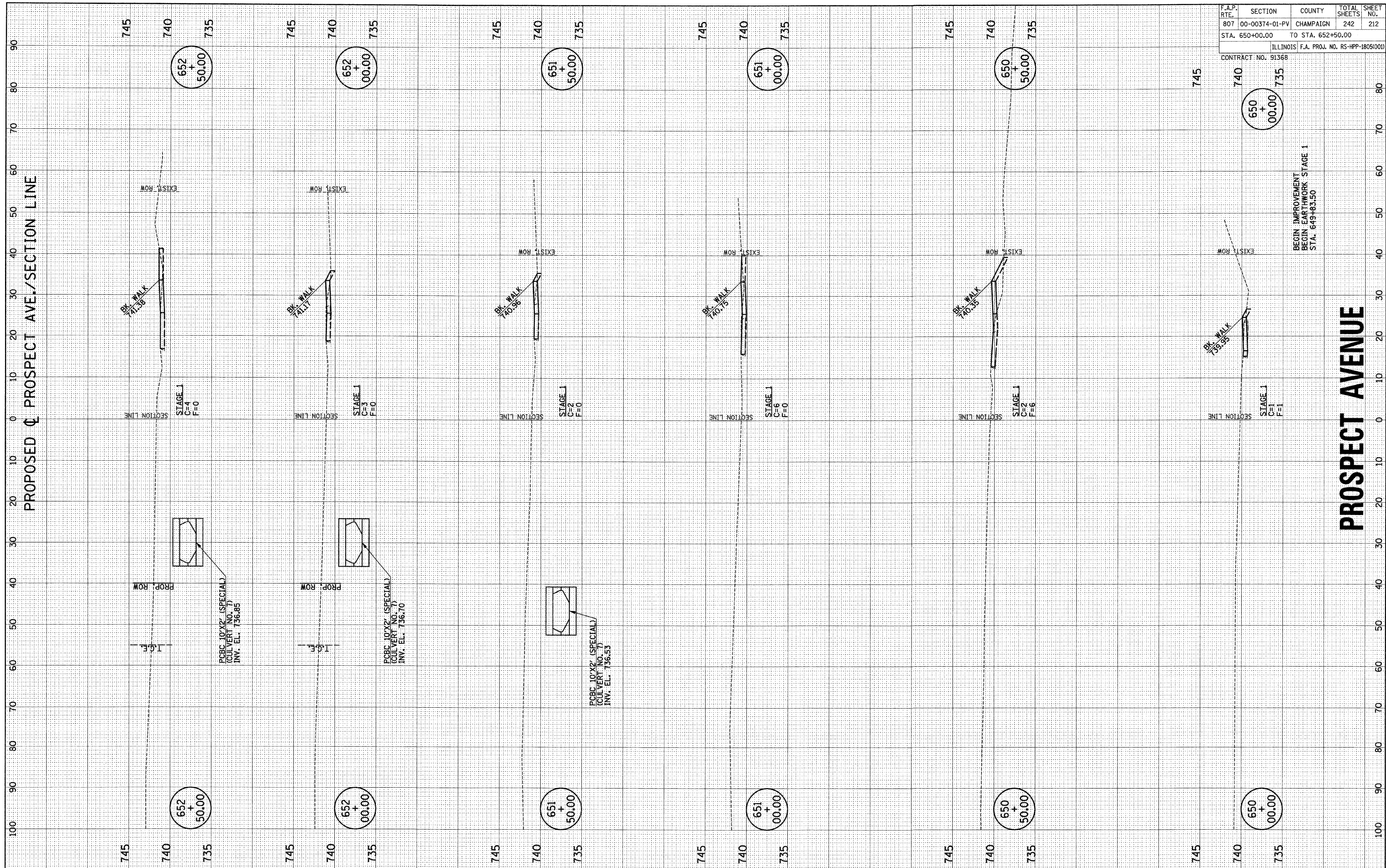


F.A.P. RTE.	SECTION	COUNTY	TOTAL SHEETS	SHEET NO.
807	00-00374-01-PV	CHAMPAIGN	242	211
STA. 499+50.00	TO STA. 501+00.00			
ILLINOIS F.A. PROJ. NO. RS-HPP-1805/001				
CONTRACT NO. 91368				

p:\c01401\plans\sheet\mattis\mattisxssht.dgn
10/3/2008 8:16:35 AM

FINAL SURVEY SURVEYED PLOTTED TEMPLATE NO. DATE BY

ORIGINAL SURVEY SURVEYED PLOTTED TEMPLATE NO. DATE BY



F.A.P. RTE.	SECTION	COUNTY	TOTAL SHEETS	SHEET NO.
807	00-00374-01-PV	CHAMPAIGN	242	212
STA. 650+00.00		TO STA. 652+50.00		
ILLINOIS F.A. PROJ. NO. RS-HPP-1805(001)				
CONTRACT NO. 91368				

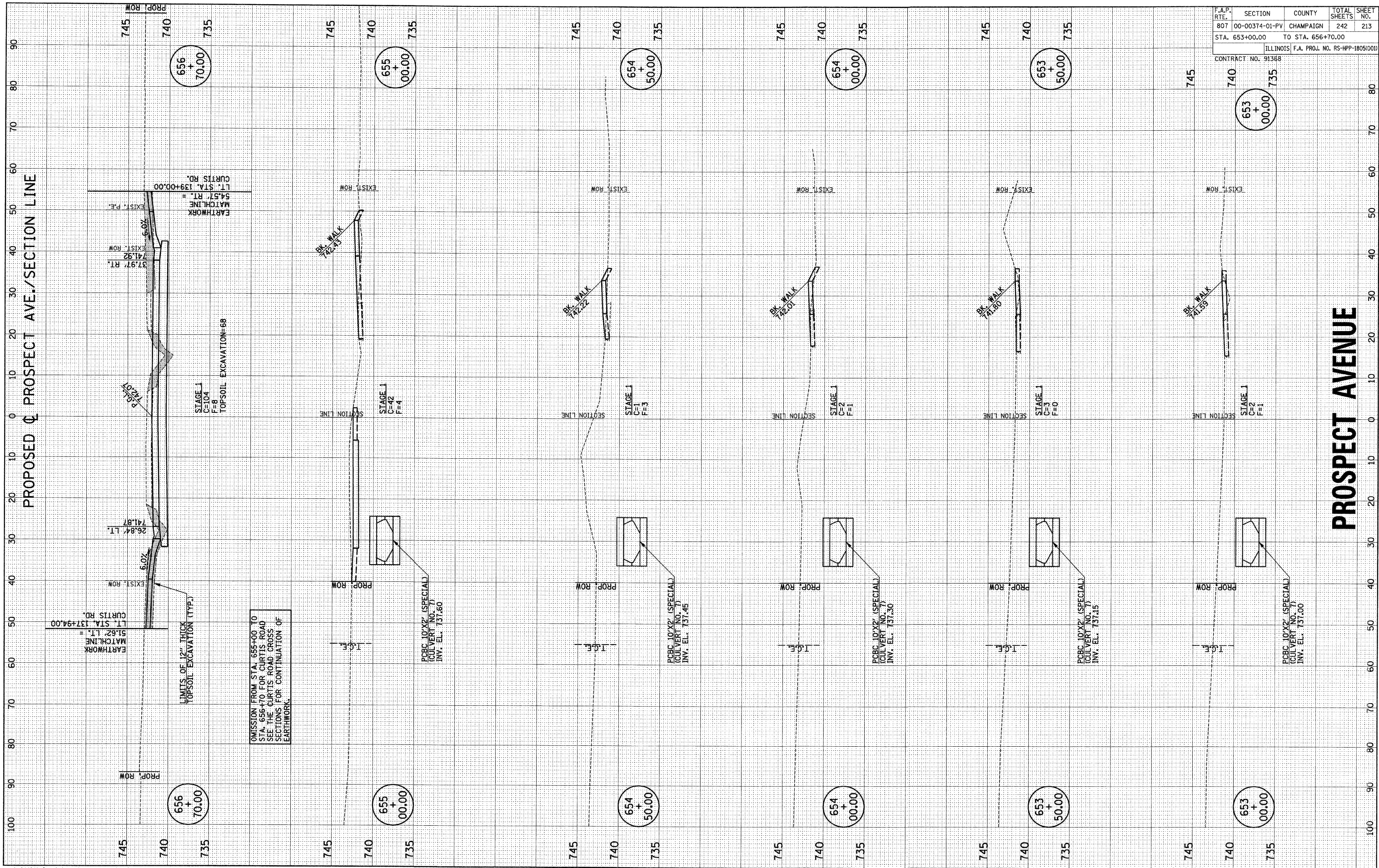
BEGIN IMPROVEMENT
BEGIN EARTHWORK STAGE 1
STA. 649+63.50

PROSPECT AVENUE

F.A.P. RTE.	SECTION	COUNTY	TOTAL SHEETS	SHEET NO.
807	00-00374-01-PV	CHAMPAIGN	242	213
STA. 653+00.00		TO STA. 656+70.00		
ILLINOIS F.A. PROJ. NO. RS-HPP-1805(001)				
CONTRACT NO. 91368				

FINAL SURVEY	SURVEYED	BY	DATE
NOTE BOOK	PLOTTED		
	TEMP. DATE		
	AREAS CHECKED		

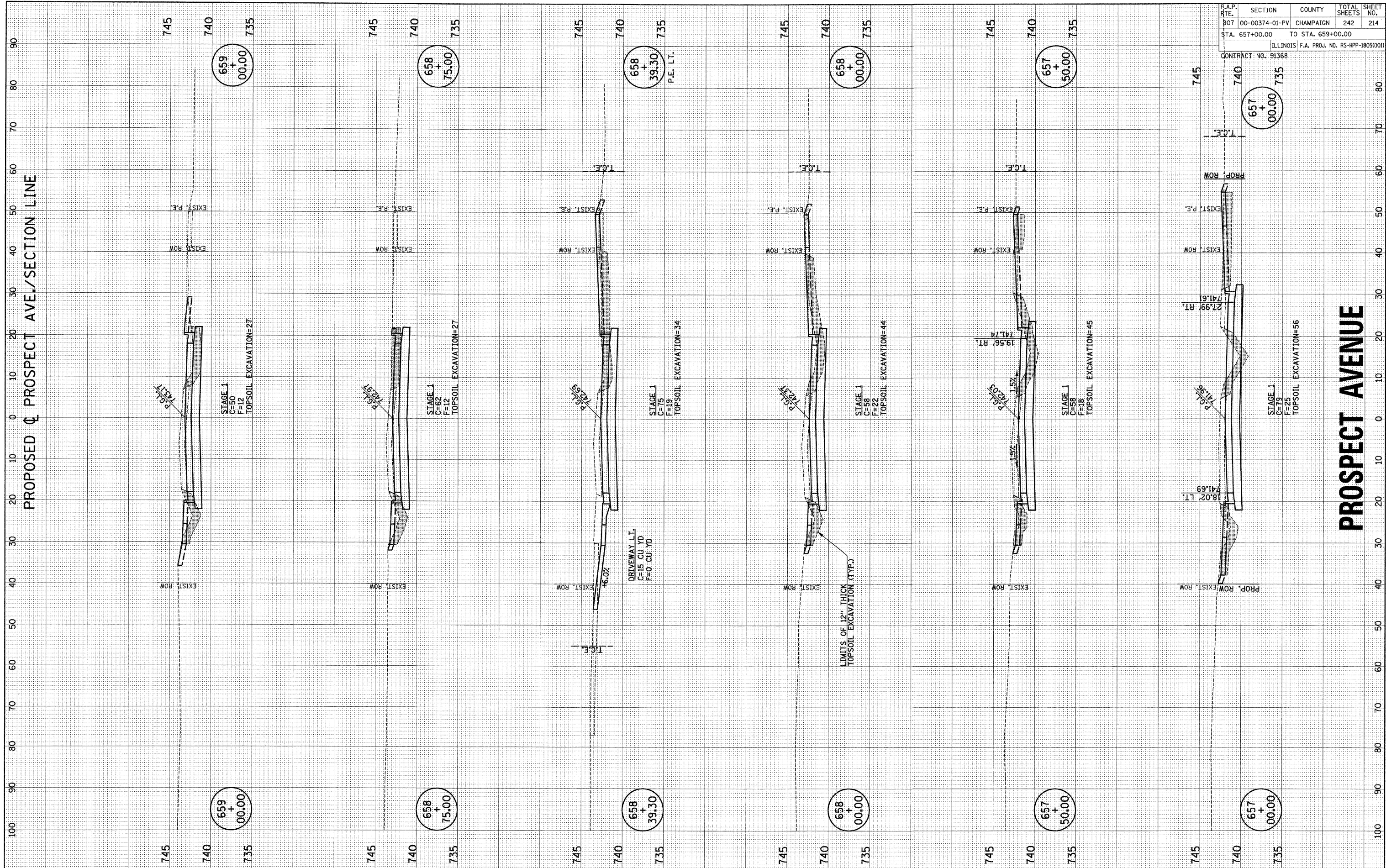
ORIGINAL SURVEY	SURVEYED	BY	DATE
NOTE BOOK	PLOTTED		
	TEMP. DATE		
	AREAS CHECKED		



p:\c01401\plans\sheet\prospectxssht.dgn
10/3/2008 8:18:40 AM

ORIGINAL SERVLET	SURVEYED PLOTTED	BY	DATE
NOTE BOOK	TEMPLATE		
NO.	AREAS CHECKED		

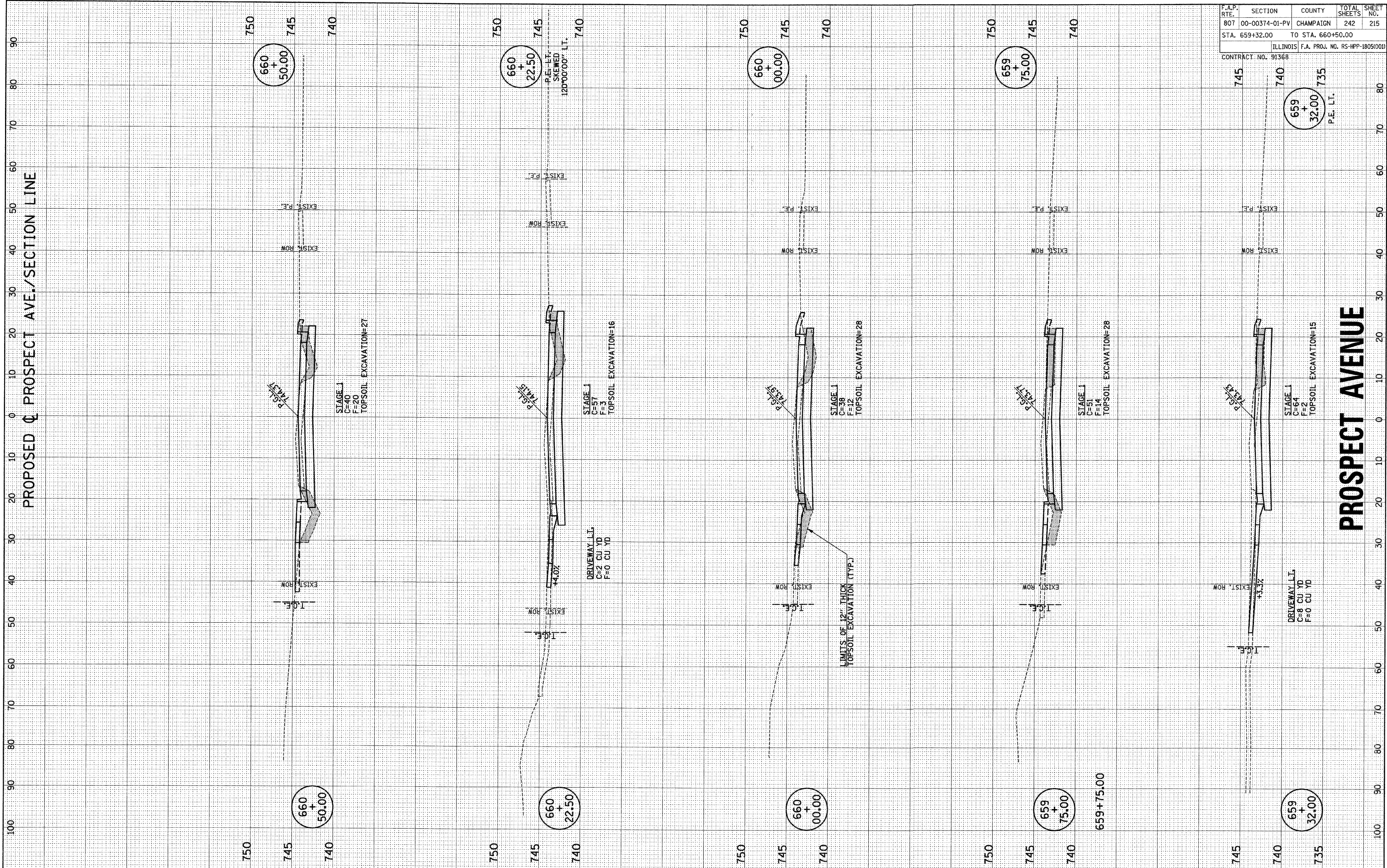
FINAL SERVLET	SURVEYED PLOTTED	BY	DATE
NOTE BOOK	TEMPLATE		
NO.	AREAS CHECKED		



R.A.P. RT.	SECTION	COUNTY	TOTAL SHEETS	SHEET NO.
B07	00-00374-01-PV	CHAMPAIGN	242	214
STA. 657+00.00		TO STA. 659+00.00		
ILLINOIS F.A. PROJ. NO. RS-HPP-1805(00)				
CONTRACT NO. 91368				

FINAL SURVEY	SURVEYED	BY	DATE
NOTE BOOK	PLOTTED		
NO.	TEMPLATE		
	AREAS CHECKED		

ORIGINAL SURVEY	SURVEYED	BY	DATE
NOTE BOOK	PLOTTED		
NO.	TEMPLATE		
	AREAS CHECKED		

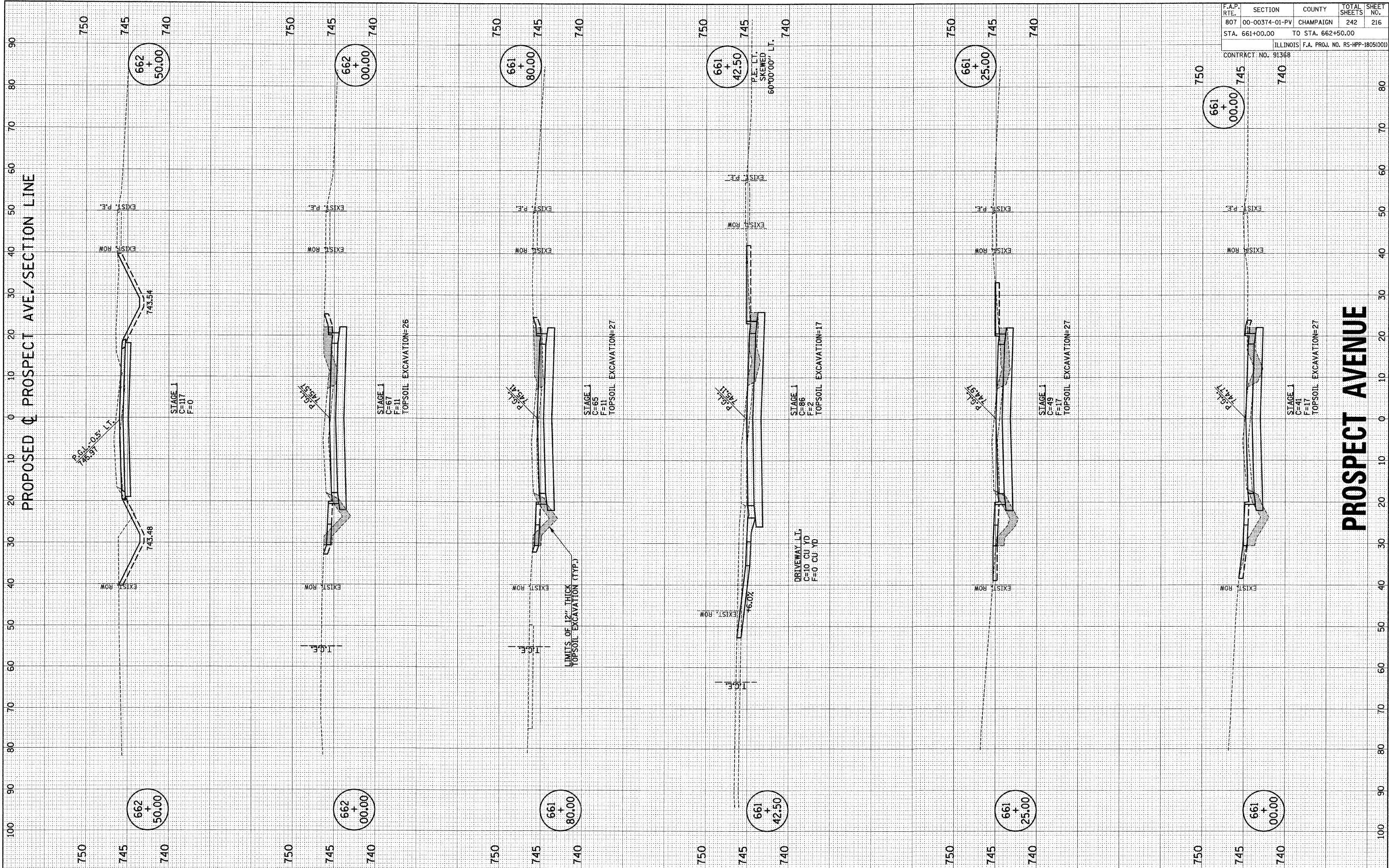


F.A.P. RTE.	SECTION	COUNTY	TOTAL SHEETS	SHEET NO.
807	00-00374-01-PV	CHAMPAIGN	242	215
STA. 659+32.00		TO STA. 660+50.00		
ILLINOIS F.A. PROJ. NO. RS-HPP-1805/000				
CONTRACT NO. 91368				

p:\c01401\plans\sheets\prospectxsht.dgn
10/3/2008 8:16:43 AM

FINAL SURVEY	SURVEYED	BY	DATE
NOTE BOOK	PLOTTED		
	TEMPLATE		
	AREAS CHECKED		

ORIGINAL SURVEY	SURVEYED	BY	DATE
NOTE BOOK	PLOTTED		
	TEMPLATE		
	AREAS CHECKED		



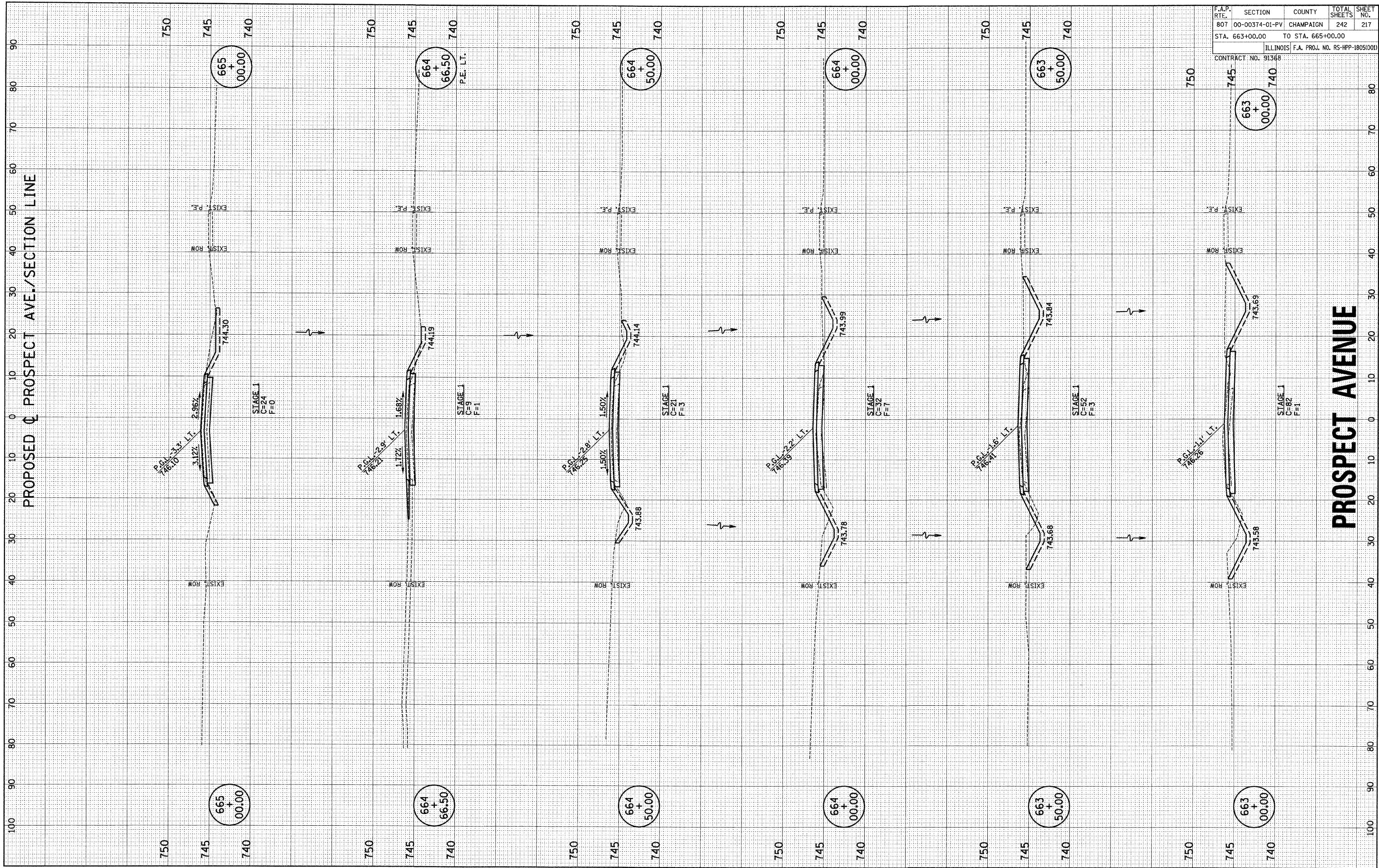
F.A.P. RTE.	SECTION	COUNTY	TOTAL SHEETS	SHEET NO.
807	00-00374-01-PV	CHAMPAIGN	242	216
STA. 661+00.00		TO STA. 662+50.00		
ILLINOIS F.A. PROJ. NO. RS-HPP-1805(001)				
CONTRACT NO. 91368				

p:\c01401\plans\sheets\prospectxsht.dgn
10/3/2008 8:16:45 AM

PROSPECT AVENUE

FINL SURVEY	SURVEYED	BY	DATE
NOTE BOOK	PLOTTED		
NO.	TEMPLATE		
	AREAS CHECKED		

ORIGINAL SURVEY	SURVEYED	BY	DATE
NOTE BOOK	PLOTTED		
NO.	TEMPLATE		
	AREAS CHECKED		

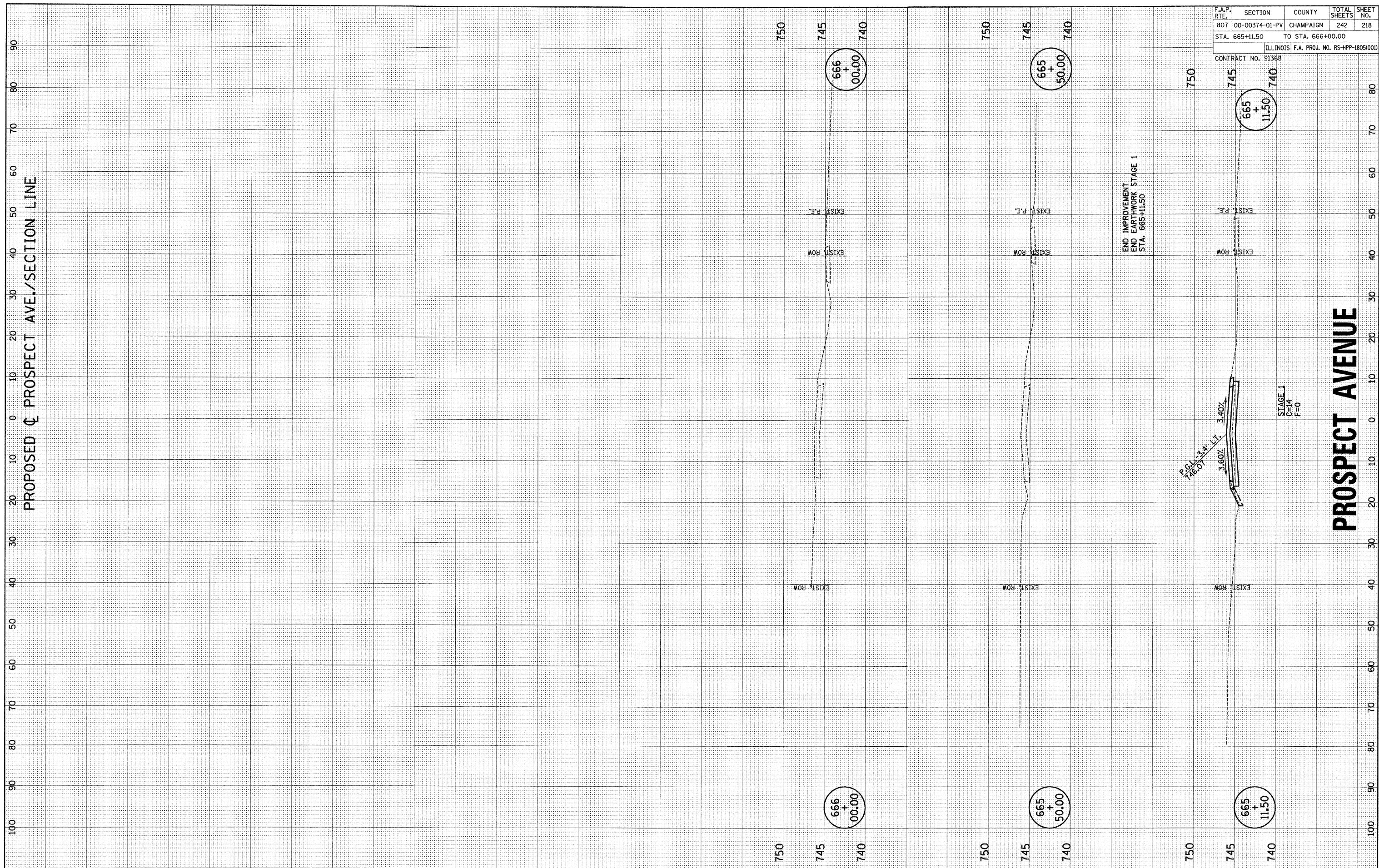


F.A.P. RTE.	SECTION	COUNTY	TOTAL SHEETS	SHEET NO.
807	00-00374-01-PV	CHAMPAIGN	242	217
STA. 663+00.00	TO STA. 665+00.00			
ILLINOIS F.A. PROJ. NO. RS-HPP-1805(001)				
CONTRACT NO. 91368				

p:\c01401\plans\sheets\prospectxsht.dgn
10/9/2008 8:16:47 AM

FINAL SURVEY	SURVEYED	BY	DATE
NOTE BOOK NO.	PLOTTED		
	TEMPLATE		
	AREAS CHECKED		

ORIGINAL SURVEY	SURVEYED	BY	DATE
NOTE BOOK NO.	PLOTTED		
	TEMPLATE		
	AREAS CHECKED		

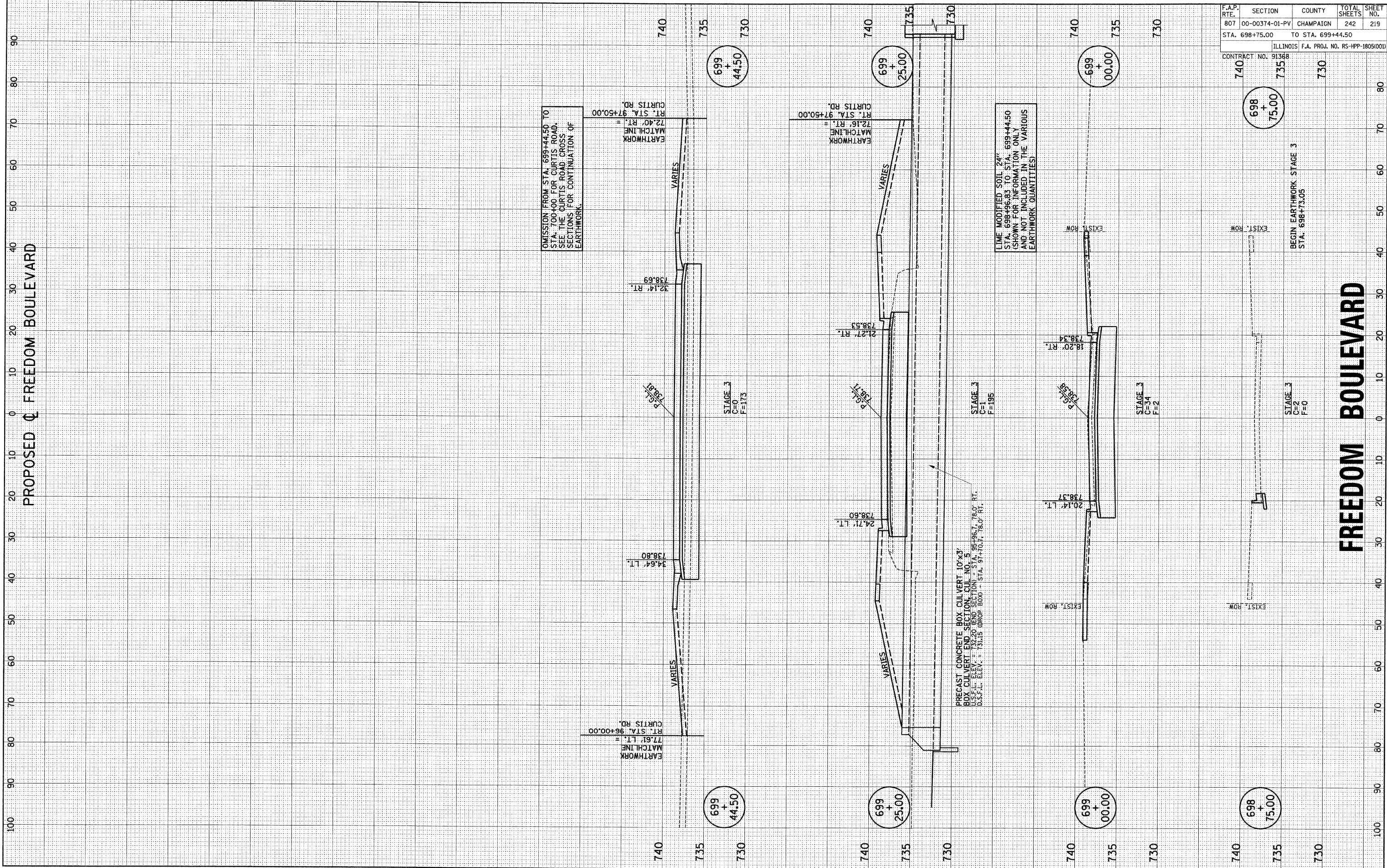


F.A.P. RTE.	SECTION	COUNTY	TOTAL SHEETS	SHEET NO.
807	00-00374-01-PV	CHAMPAIGN	242	218
STA. 665+11.50		TO STA. 666+00.00		
ILLINOIS F.A. PROJ. NO. RS-HPP-1805001				
CONTRACT NO. 91368				

p:\c01401\plans\sheets\prospectxsst.dgn
10/3/2008 8:16:48 AM

FINAL SURVEY	SURVEYED	BY	DATE
NOTE BOOK	PLOTTED		
NO.	TEMP. DATE		
	AREAS CHECKED		

ORIGINAL SURVEY	SURVEYED	BY	DATE
NOTE BOOK	PLOTTED		
NO.	TEMP. DATE		
	AREAS CHECKED		



F.A.P. RTE.	SECTION	COUNTY	TOTAL SHEETS	SHEET NO.
807	00-00374-01-PV	CHAMPAIGN	242	219
STA. 698+75.00		TO STA. 699+44.50		
ILLINOIS F.A. PROJ. NO. RS-HPP-1805/001				

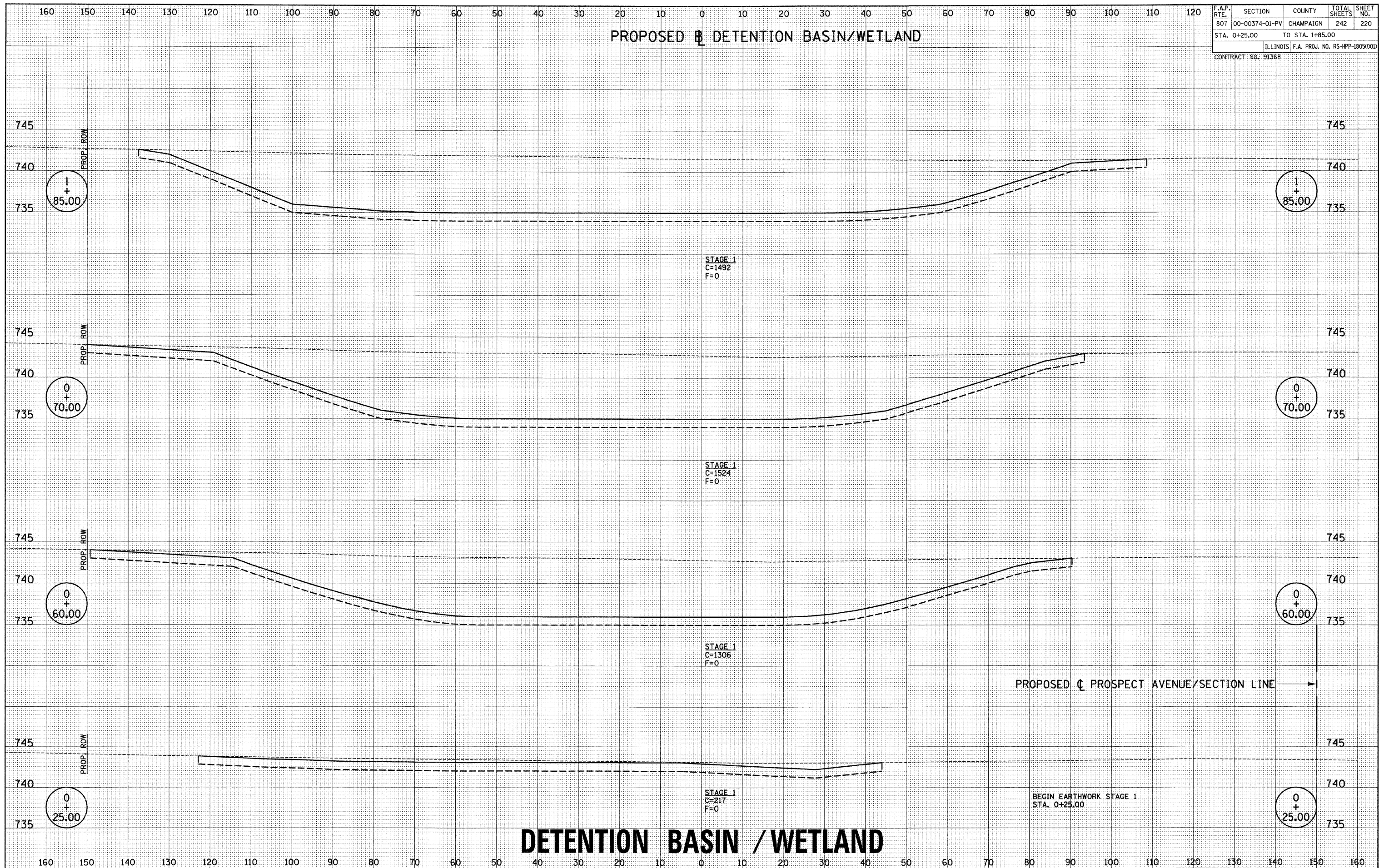
CONTRACT NO. 91368

F.A.P. RTE.	SECTION	COUNTY	TOTAL SHEETS	SHEET NO.
807	00-00374-01-PV	CHAMPAIGN	242	220
STA. 0+25.00		TO STA. 1+85.00		
ILLINOIS F.A. PROJ. NO. RS-HPP-1805(00)				
CONTRACT NO. 91368				

PROPOSED **B** DETENTION BASIN/WETLAND

FINAL SURVEY	SURVEYED	DATE
NOTE BOOK NO.	PLOTTED	BY
	TEMPLATE	
	AREAS CHECKED	

ORIGINAL SURVEY	SURVEYED	DATE
NOTE BOOK NO.	PLOTTED	BY
	TEMPLATE	
	AREAS CHECKED	



DETENTION BASIN / WETLAND

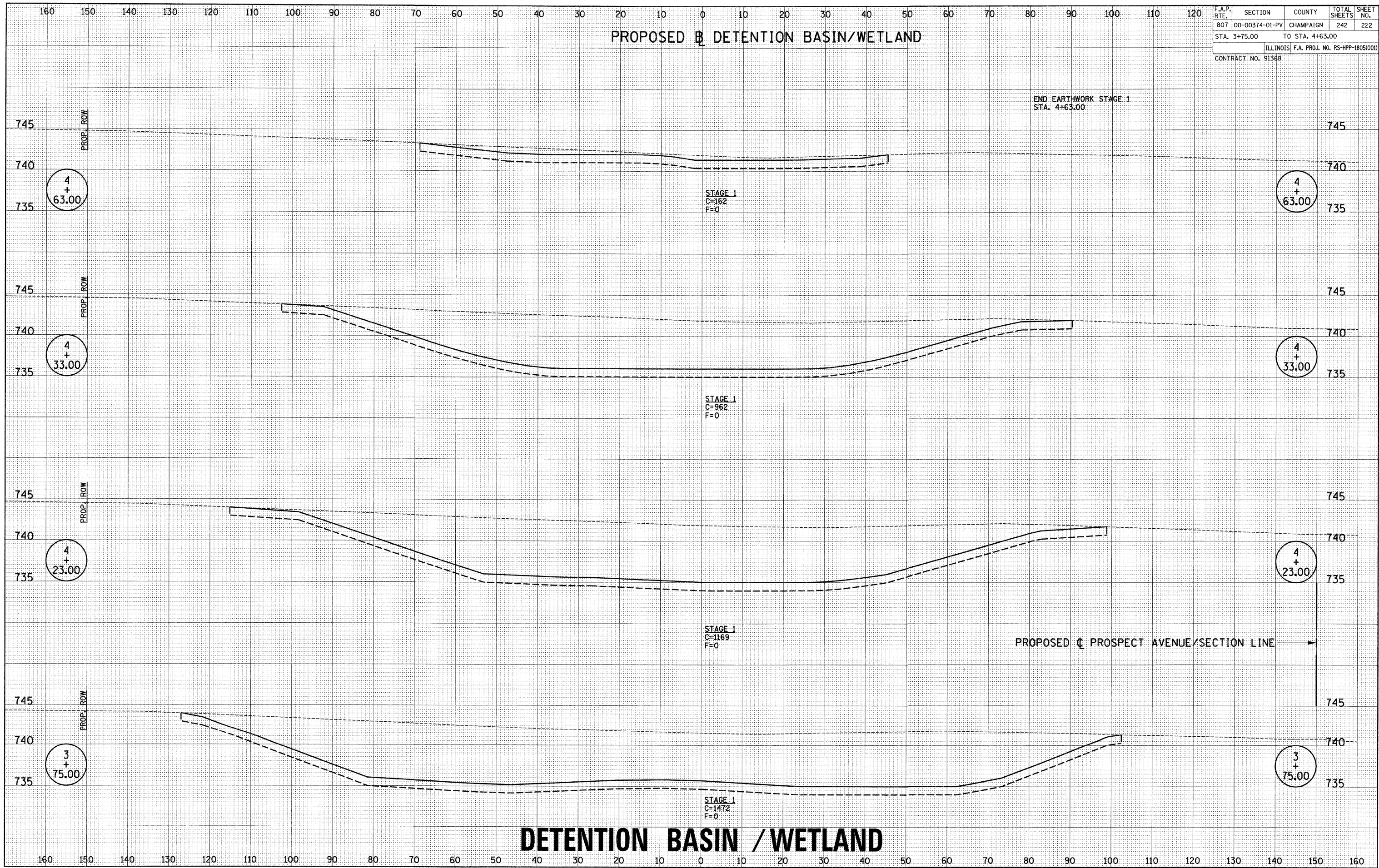
F.A.P. RTE.	SECTION	COUNTY	TOTAL SHEETS	SHEET NO.
B07	00-00374-01-PV	CHAMPAIGN	242	222
STA. 3+75.00		TO STA. 4+63.00		
ILLINOIS F.A. PROJ. NO. RS-HPP-1805(00)				
CONTRACT NO. 91368				

PROPOSED \square DETENTION BASIN/WETLAND

END EARTHWORK STAGE 1
STA. 4+63.00

FINAL SURVEY	SURVEYED	DATE
NOTE BOOK NO.	PLOTTED	
	TEMPLATE	
	AREAS CHECKED	

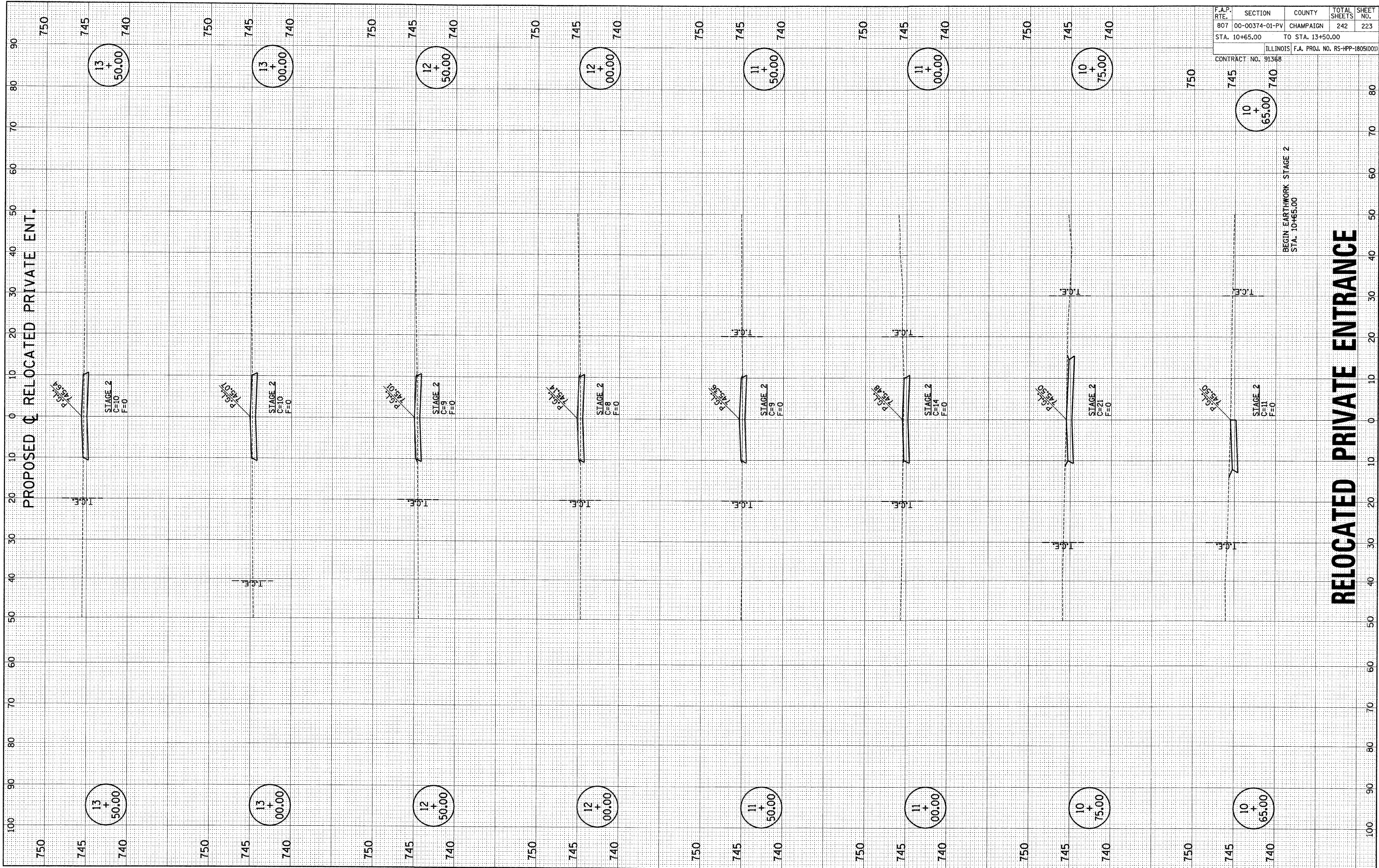
ORIGINAL SURVEY	SURVEYED	DATE
NOTE BOOK NO.	PLOTTED	
	TEMPLATE	
	AREAS CHECKED	



DETENTION BASIN / WETLAND

FINAL SURVEY	SURVEYED	BY	DATE
SHEET	PLOTTED		
NOTE BOOK	TEMPLATE		
NO.	AREAS CHECKED		

ORIGINAL SURVEY	SURVEYED	BY	DATE
SHEET	PLOTTED		
NOTE BOOK	TEMPLATE		
NO.	AREAS CHECKED		



F.A.P. RTE.	SECTION	COUNTY	TOTAL SHEETS	SHEET NO.
807	00-00374-01-PV	CHAMPAIGN	242	223
STA. 10+65.00		TO STA. 13+50.00		
ILLINOIS F.A. PROJ. NO. RS-HPP-1805(001)				
CONTRACT NO. 91368				

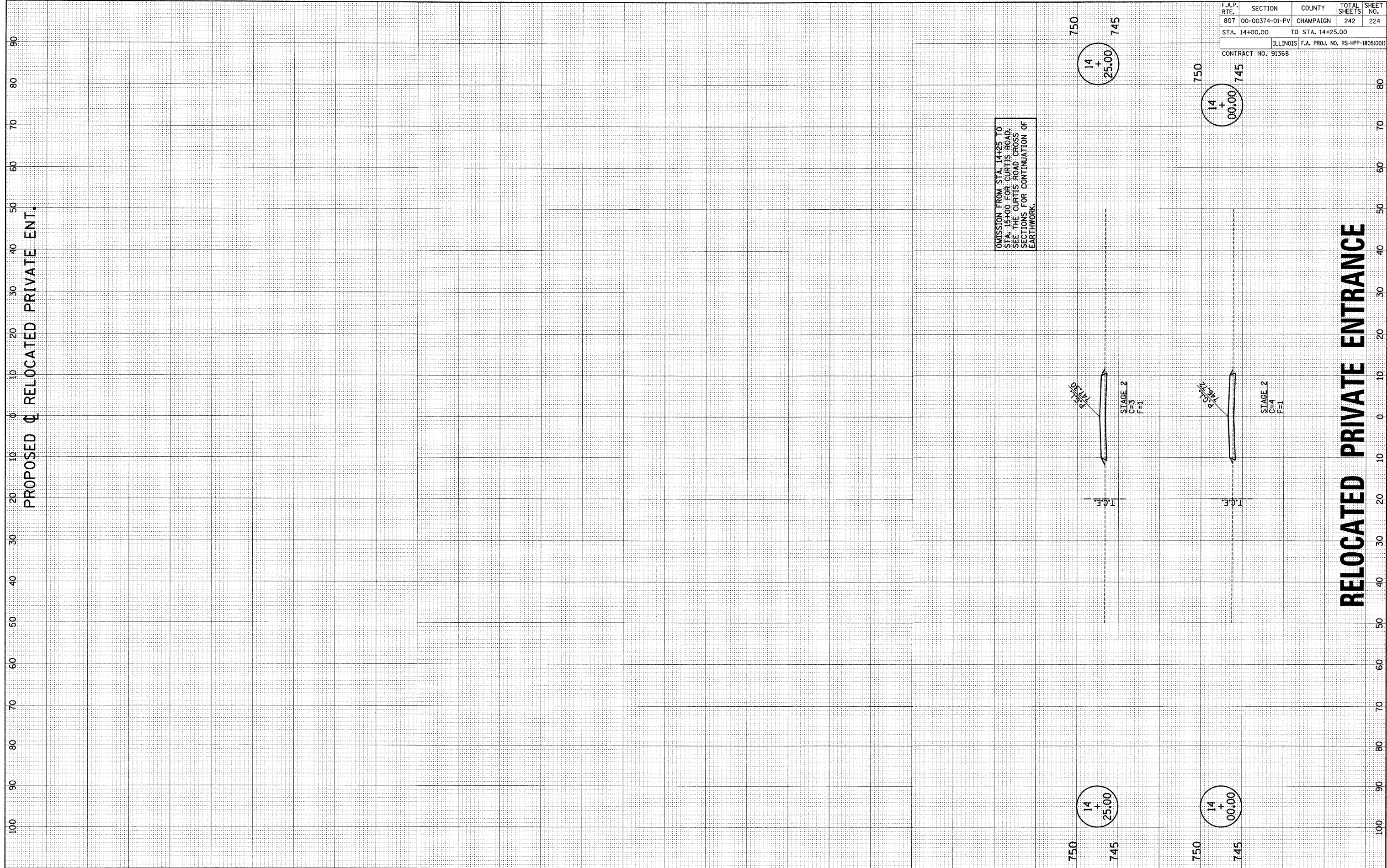
p:\c01401\plans\sheet1\farmntxssht.dgn
10/3/2008 8:17:00 AM

FINAL SURVEY
 SURVEYED PLOTTED
 NOTE BOOK TEMPLATE
 NO. AREAS CHECKED

ORIGINAL SURVEY
 SURVEYED PLOTTED
 NOTE BOOK TEMPLATE
 NO. AREAS CHECKED

BY: _____ DATE: _____

BY: _____ DATE: _____



PROPOSED ϕ RELOCATED PRIVATE ENT.

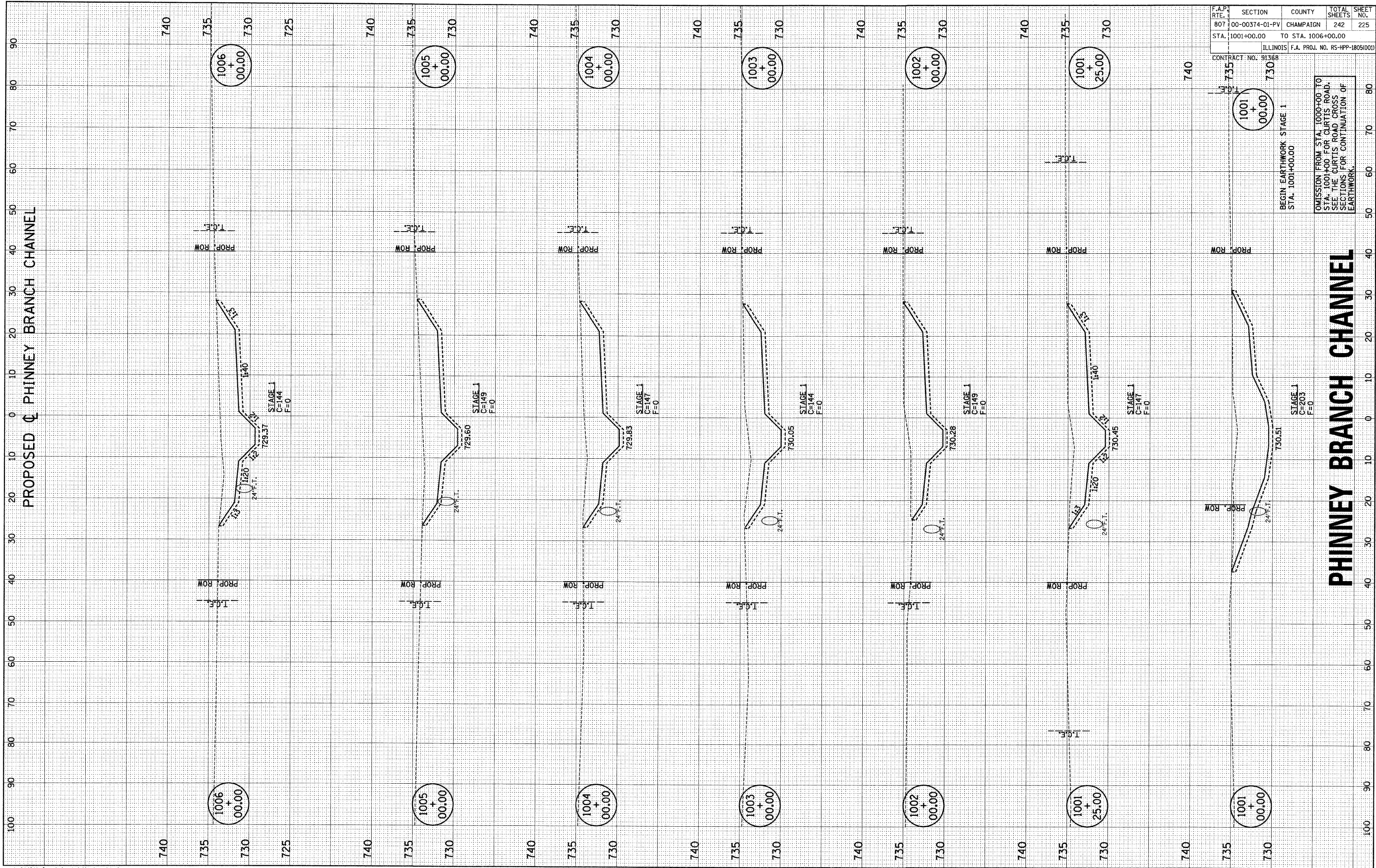
OMISSION FROM STA. 14+25 TO STA. 15+00 FOR CURTIS ROAD. SEE THE CURTIS ROAD CROSS SECTIONS FOR CONTINUATION OF EARTHWORK.

F.A.P. RTE.	SECTION	COUNTY	TOTAL SHEETS	SHEET NO.
807	00-00374-01-PV	CHAMPAIGN	242	224
STA. 14+00.00		TO STA. 14+25.00		
ILLINOIS F.A. PROJ. NO. RS-HPP-1805(001)				
CONTRACT NO. 91368				

RELOCATED PRIVATE ENTRANCE

FINAL SURVEY	SURVEYED	DATE
NOTE BOOK NO.	PLOTTED TEMPLATE	
	AREAS CHECKED	

ORIGINAL SURVEY	BY	DATE
NOTE BOOK NO.		



F.A.P. SECTION	COUNTY	TOTAL SHEETS	SHEET NO.
807 00-00374-01-PV	CHAMPAIGN	242	225
STA. 1001+00.00	TO STA. 1006+00.00		
ILLINOIS F.A. PROJ. NO. RS-HPP-1805(001)			

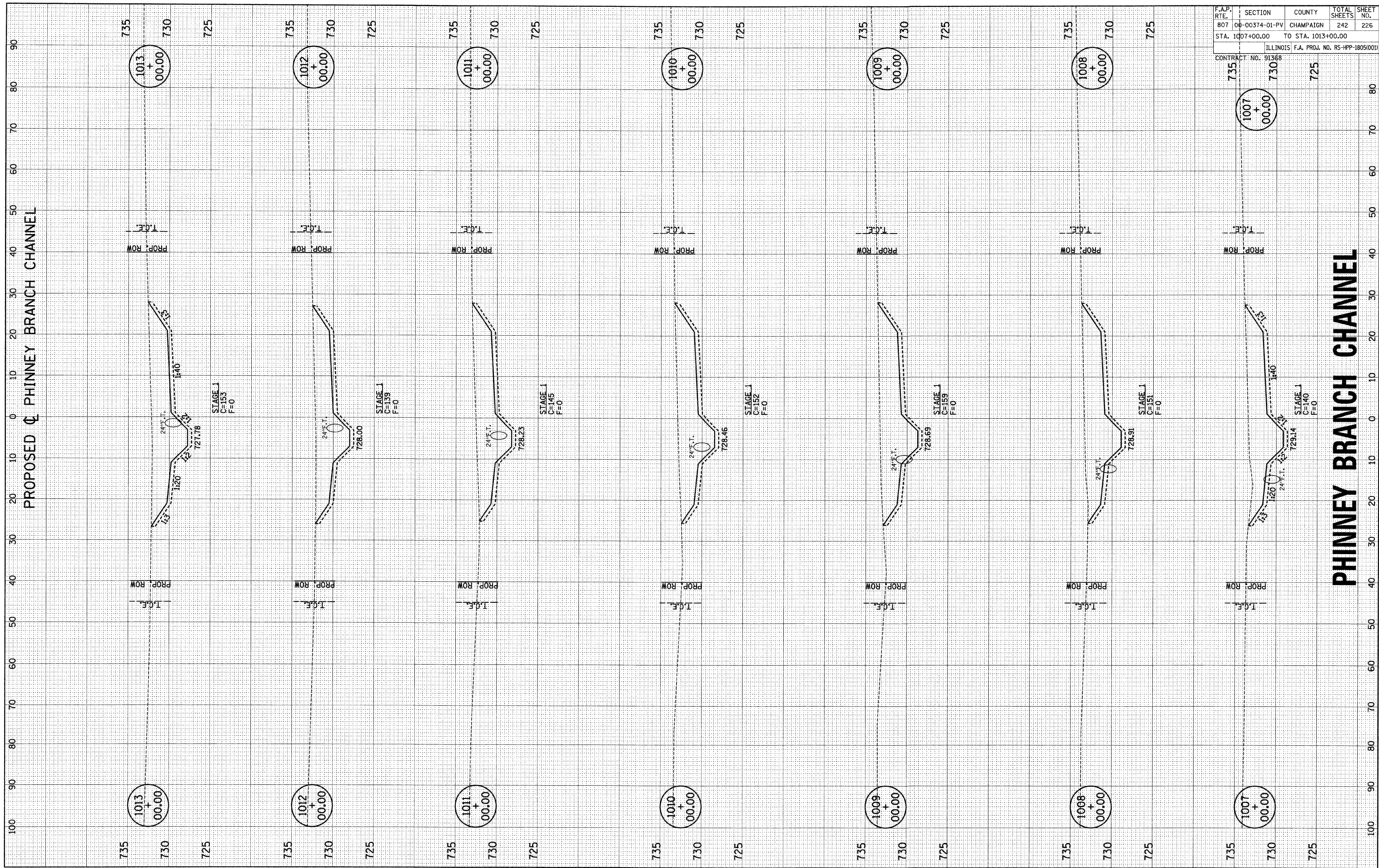
CONTRACT NO. 91368

BEGIN EARTHWORK STAGE 1
STA. 1001+00.00

OMISSION FROM STA. 1000+00 TO STA. 1001+00 FOR CURTIS ROAD. SEE THE CURTIS ROAD CROSS SECTIONS FOR CONTINUATION OF EARTHWORK.

FINAL SURVEY	SURVEYED	BY	DATE
NOTE BOOK	PLOTTED		
	TEMPLATE		
	AREAS CHECKED		

ORIGINAL SURVEY	SURVEYED	BY	DATE
NOTE BOOK	PLOTTED		
	TEMPLATE		
	AREAS CHECKED		



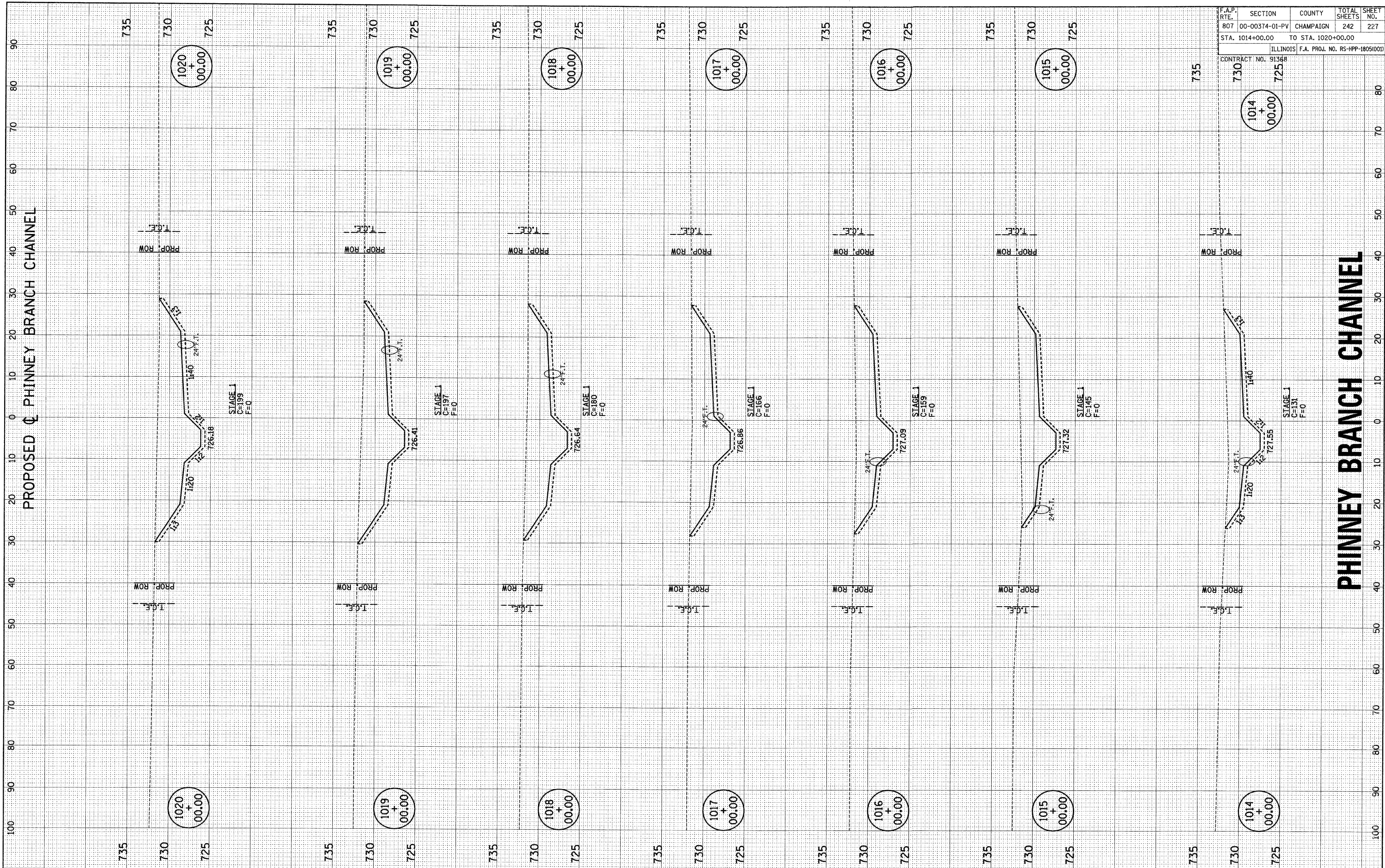
p:\c01401\plans\sheets\ditchxsst.dgn
10/3/2008 8:17:06 AM

F.A.P. RTE.	SECTION	COUNTY	TOTAL SHEETS	SHEET NO.
807	00-00374-01-PV	CHAMPAIGN	242	226
STA. 1007+00.00		TO STA. 1013+00.00		
ILLINOIS F.A. PROJ. NO. RS-HPP-1805(001)				

CONTRACT NO. 91368

FINAL SURVEYED SURVEY PLOTTED NOTE BOOK NO. BY DATE

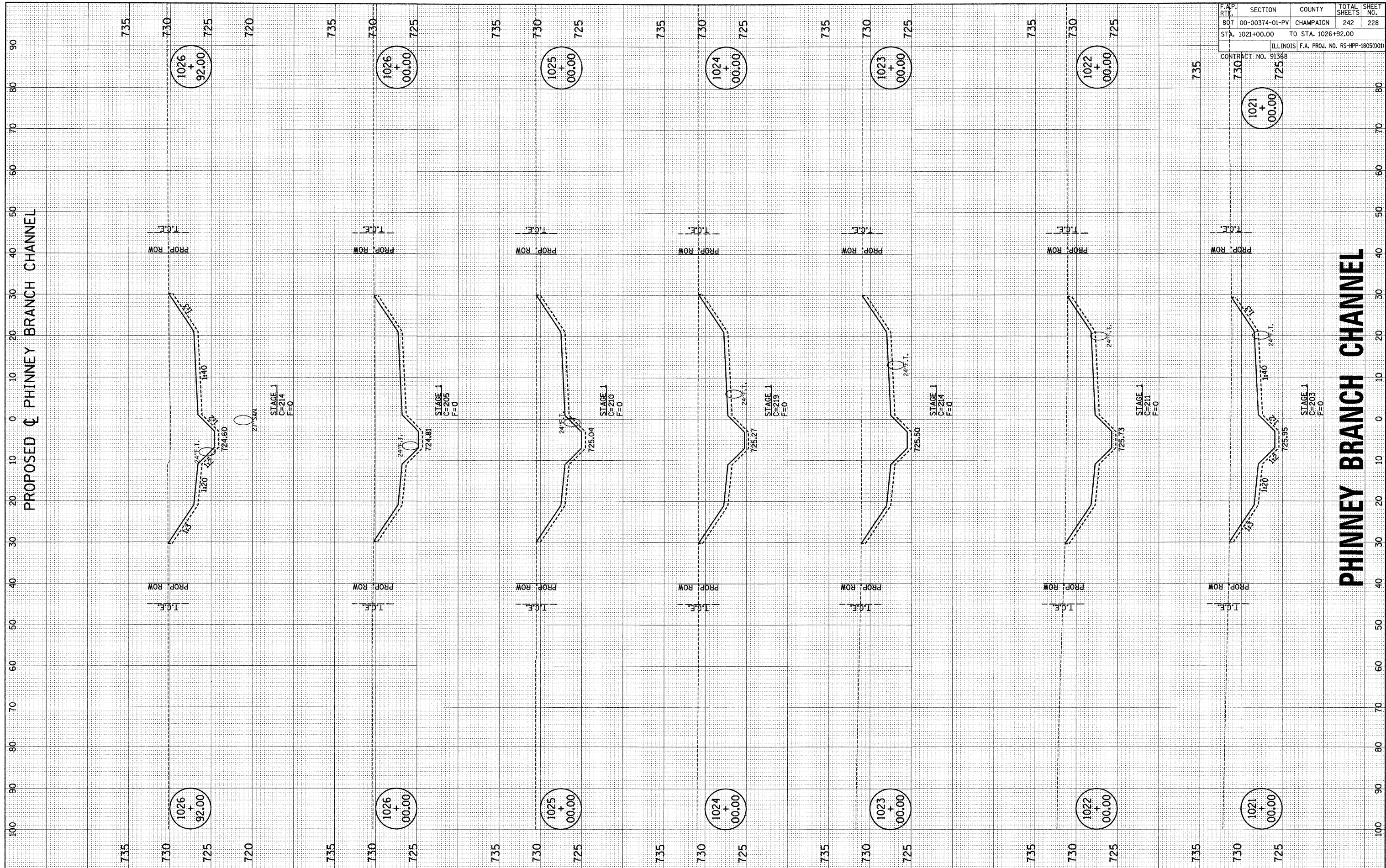
ORIGINAL SURVEYED SURVEY PLOTTED NOTE BOOK NO. BY DATE



F.A.P. RTE.	SECTION	COUNTY	TOTAL SHEETS	SHEET NO.
807	00-00374-01-PV	CHAMPAIGN	242	227
STA. 1014+00.00		TO STA. 1020+00.00		
ILLINOIS		F.A. PROJ. NO. RS-HPP-1805(001)		
CONTRACT NO. 91368				

FINAL SURVEY SURVEYED PLOTTED NOTE BOOK NO. BY DATE

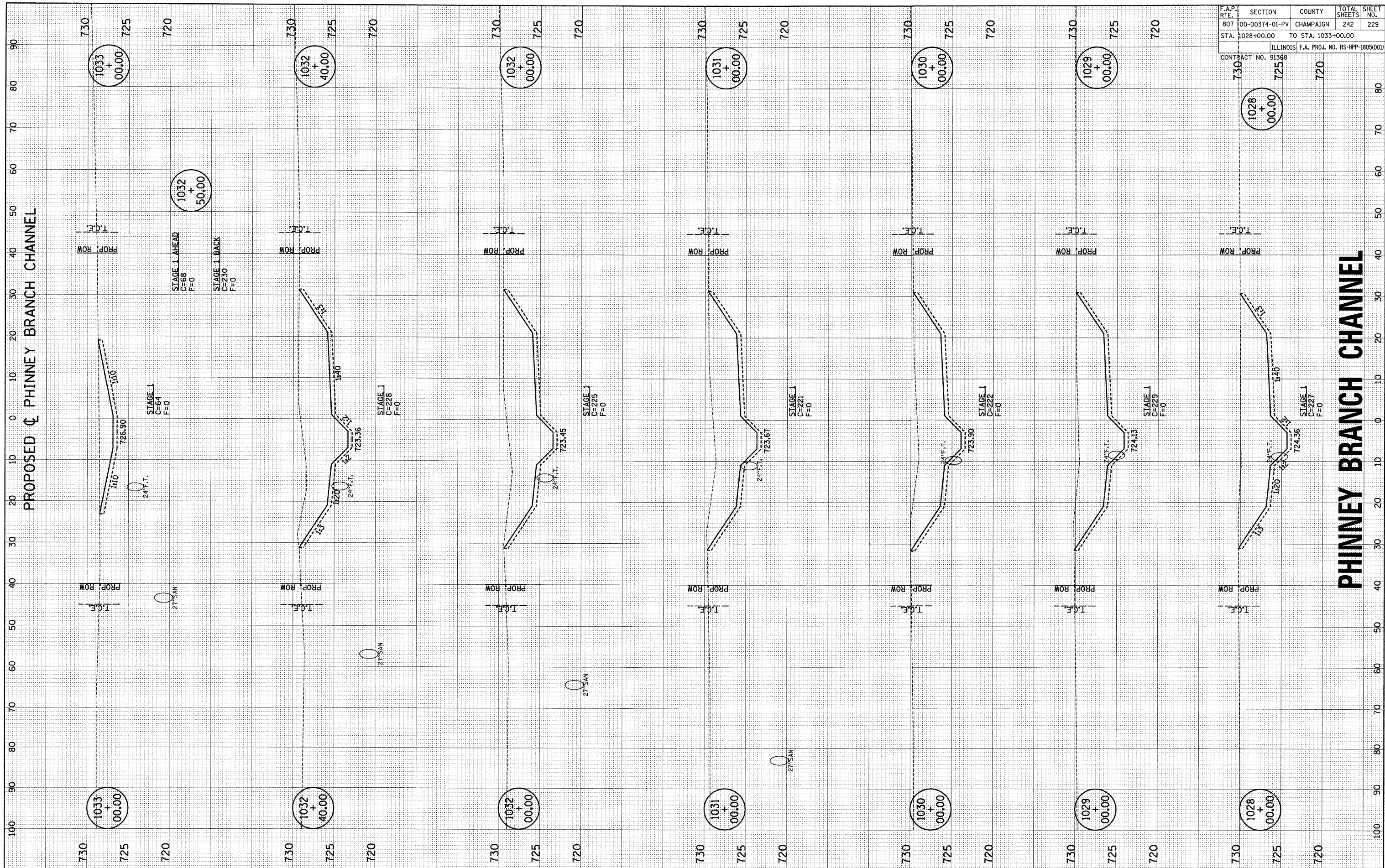
ORIGINAL SURVEY SURVEYED PLOTTED NOTE BOOK NO. BY DATE



p:\c01401\plans\sheets\ditchxsst.dgn
10/3/2008 8:17:09 AM

FINAL SURVEY	SURVEYED	BY	DATE
NOTE BOOK	PLOTTED		
NO.	TEMPLATE		
	AREAS CHECKED		

ORIGINAL SURVEY	SURVEYED	BY	DATE
NOTE BOOK	PLOTTED		
NO.	TEMPLATE		
	AREAS CHECKED		

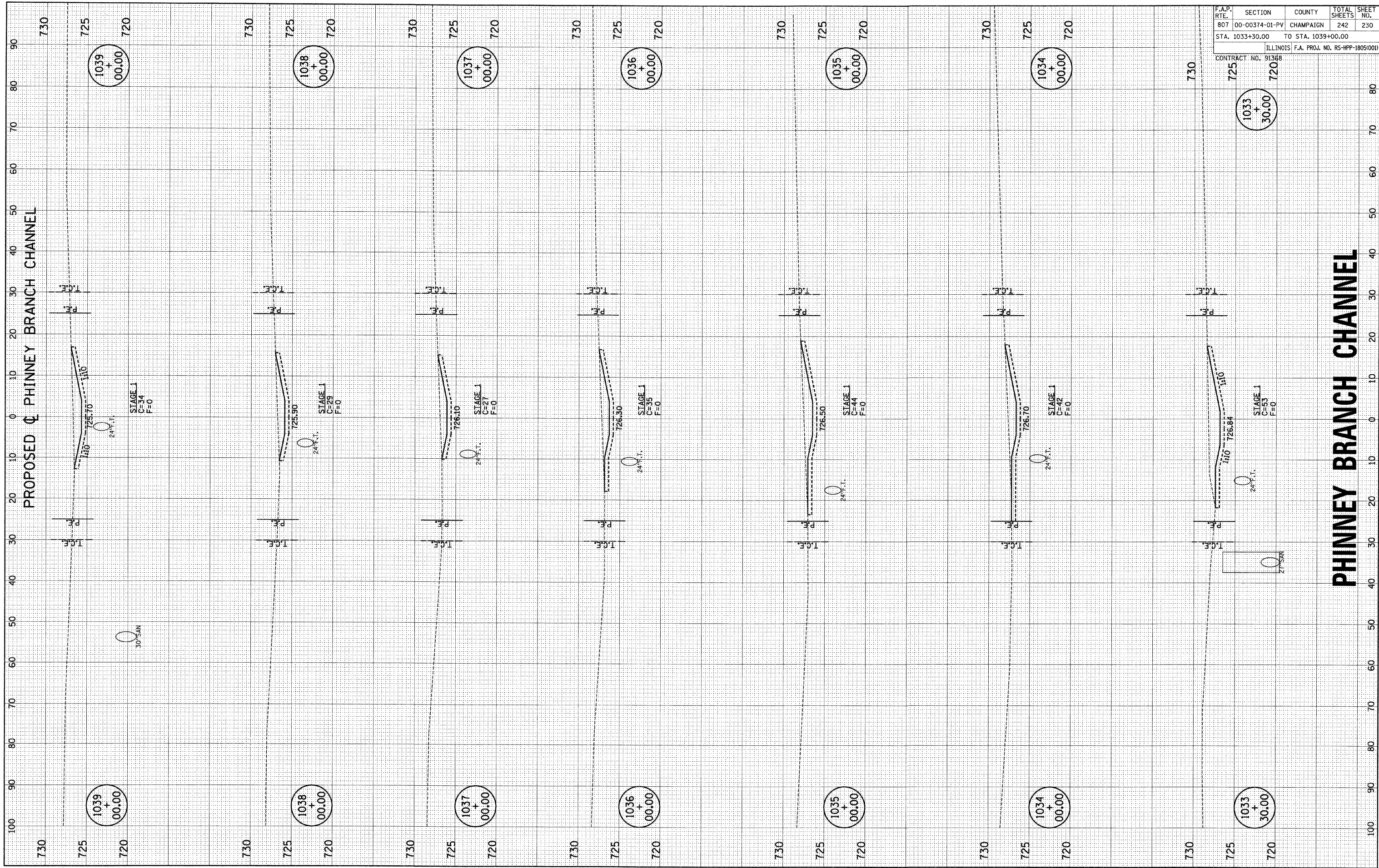


F.A.P. RTE.	SECTION	COUNTY	TOTAL SHEETS	SHEET NO.
807	00-00374-01-PV	CHAMPAIGN	242	229
STA. 1028+00.00	TO STA. 1033+00.00			
CONTRACT NO. 91368		ILLINOIS F.A. PROJ. NO. RS-HPP-1805(001)		

p:\c01401\plans\sheets\ditchxsst.dgn
10/3/2008 8:17:11 AM

FINAL SURVEY NO.	SURVEYED	BY	DATE
NOTE BOOK NO.	PLOTTED		
	TEMPLATE		
	AREAS CHECKED		

ORIGINAL SURVEY NO.	SURVEYED	BY	DATE
NOTE BOOK NO.	PLOTTED		
	TEMPLATE		
	AREAS CHECKED		

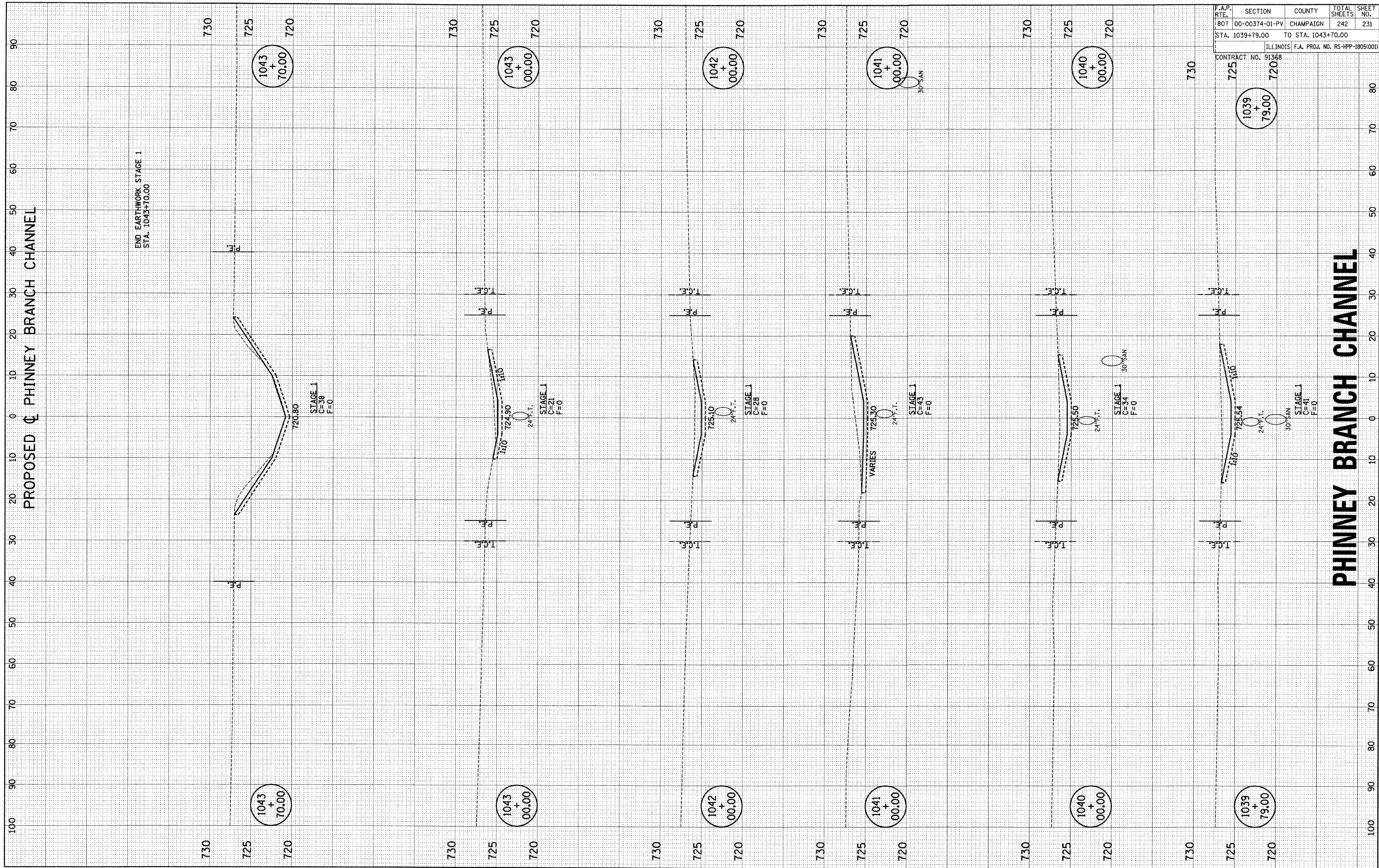


F.A.P. RTE.	SECTION	COUNTY	TOTAL SHEETS	SHEET NO.
807	00-00374-01-PV	CHAMPAIGN	242	230
STA. 1033+30.00		TO STA. 1039+00.00		
ILLINOIS F.A. PROJ. NO. RS-HPP-1805/000				
CONTRACT NO. 91368				

p:\c01401\plans\sheets\ditchxssht.dgn
10/3/2008 8:17:12 AM

FINAL	SURVEYED	BY	DATE
SHEET	PLOTTED		
NOTE BOOK	TEMPLATE		
NO.	AREAS CHECKED		

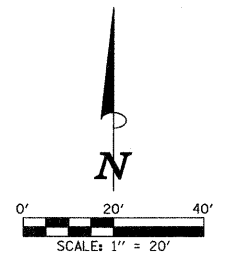
ORIGINAL	SURVEYED	BY	DATE
SHEET	PLOTTED		
NOTE BOOK	TEMPLATE		
NO.	AREAS CHECKED		



F.A.P. RTE.	SECTION	COUNTY	TOTAL SHEETS	SHEET NO.
1807	00-00374-01-PV	CHAMPAIGN	242	231
STA. 1039+79.00		TO STA. 1043+70.00		
CONTRACT NO. 91368		ILLINOIS F.A. PROJ. NO. RS-HPP-1805(001)		

p:\c01401\plans\sheets\ditchssht.dgn
10/3/2008 8:17:14 AM

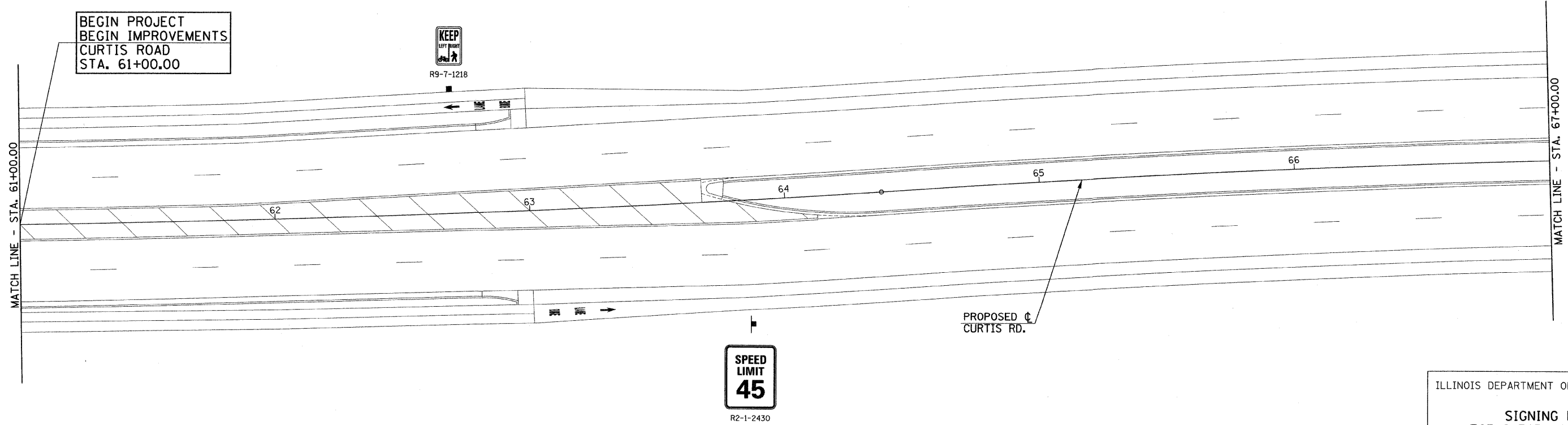
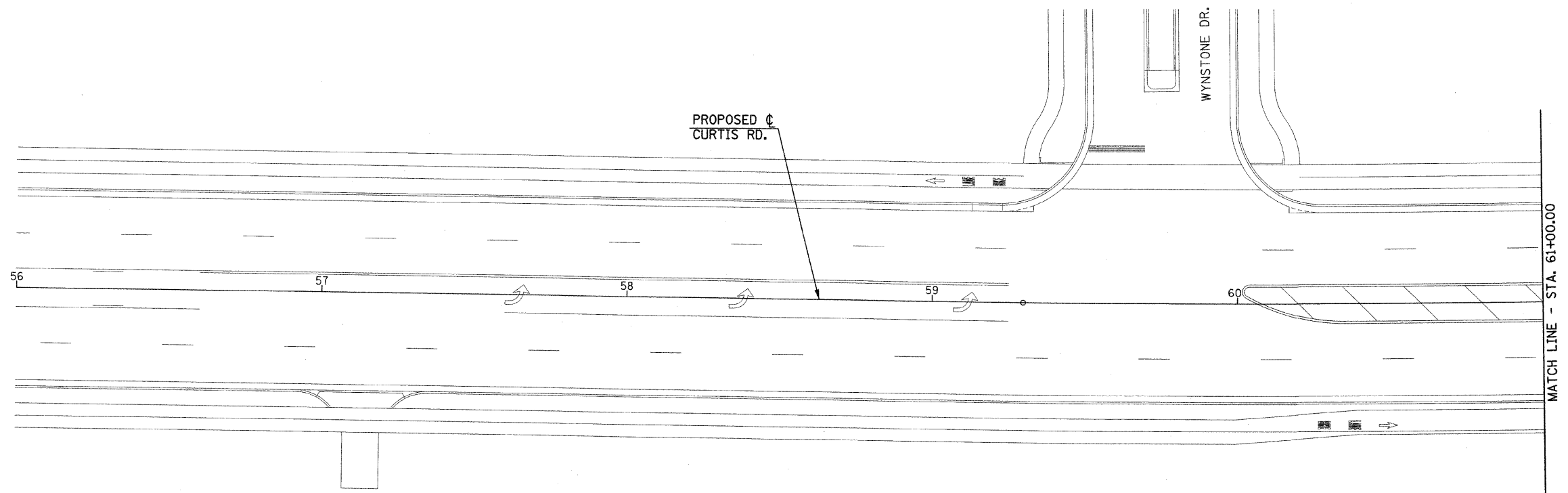
F.A.P. RTE.	SECTION	COUNTY	TOTAL SHEETS	SHEET NO.
807	00-00374-01-PV	CHAMPAIGN	242	232
STA. 56+00.00		TO STA. 67+00.00		
ILLINOIS F.A. PROJ. NO. RS-HPP-1805(001)				
CONTRACT NO. 91368				



- LEGEND**
- POST MOUNTED SIGN
 - LIGHT POLE MOUNTED SIGN
 - MAST ARM POLE MOUNTED SIGN

THE PROPOSED TRAFFIC CONTROL SIGNS SHOWN WILL BE FURNISHED AND INSTALLED BY OTHERS AND ARE FOR INFORMATION ONLY. THE CONTRACTOR SHALL NOTIFY THE ENGINEER A MINIMUM OF 14 DAYS PRIOR TO OPENING THE PROPOSED ROADWAYS TO TRAFFIC. THE ENGINEER WILL COORDINATE THE SIGN INSTALLATION WITH THE CITY OF CHAMPAIGN AND VILLAGE OF SAVOY.

ALL SIGNS SHALL BE INSTALLED IN CONFORMANCE WITH IDOT GUIDELINES AND STANDARDS FOR HORIZONTAL AND VERTICAL CLEAR ZONES.



ILLINOIS DEPARTMENT OF TRANSPORTATION

SIGNING PLAN
(FOR INFORMATION ONLY)

DATE : 10-08
DRAWN BY : J.L.B.
CHECKED BY : R.L.H.

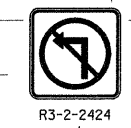
SCALE : 1"=20'

F.A.P. RTE.	SECTION	COUNTY	TOTAL SHEETS	SHEET NO.
807	00-00374-01-PV	CHAMPAIGN	242	233
STA. 67+00.00		TO STA. 78+00.00		
ILLINOIS F.A. PROJ. NO. RS-HPP-1805(000)				
CONTRACT NO. 91368				

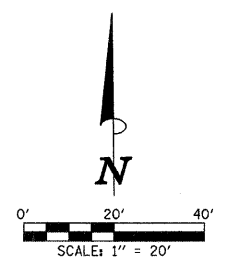
CURTIS RD
3006
HALLBECK DR
3609



R1-1-3030



R3-2-2424

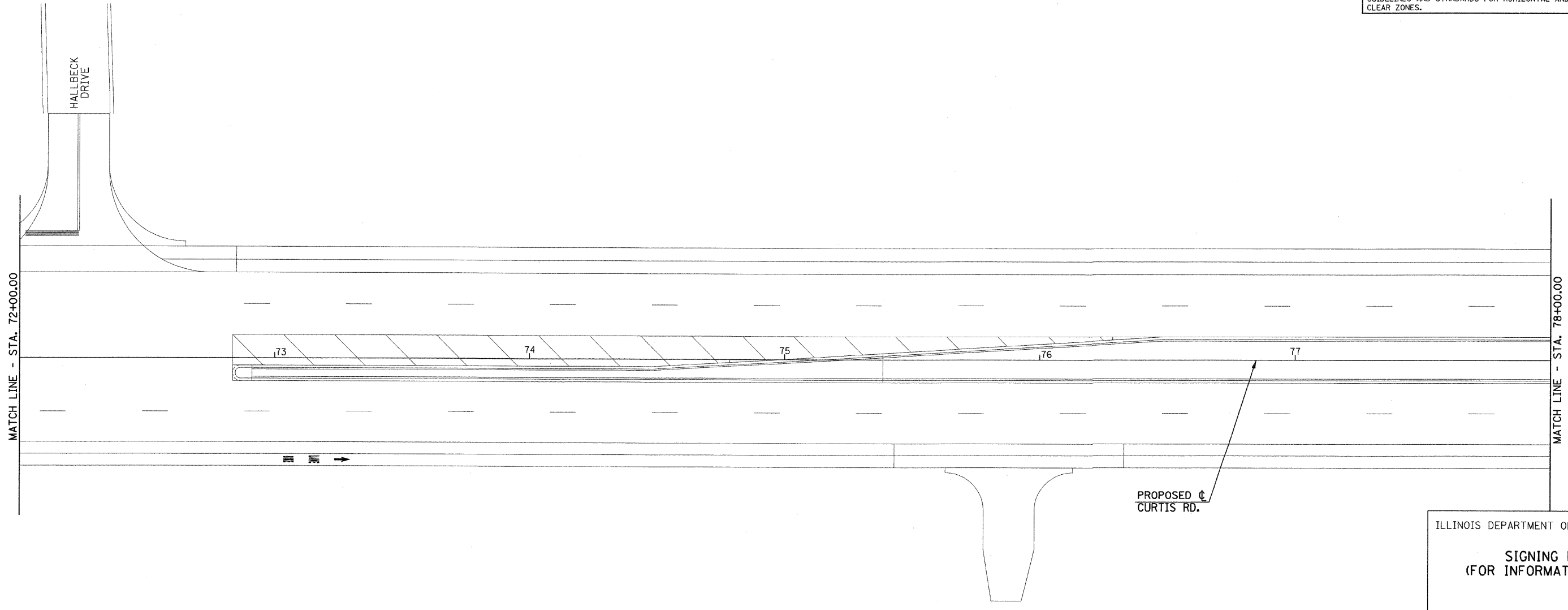
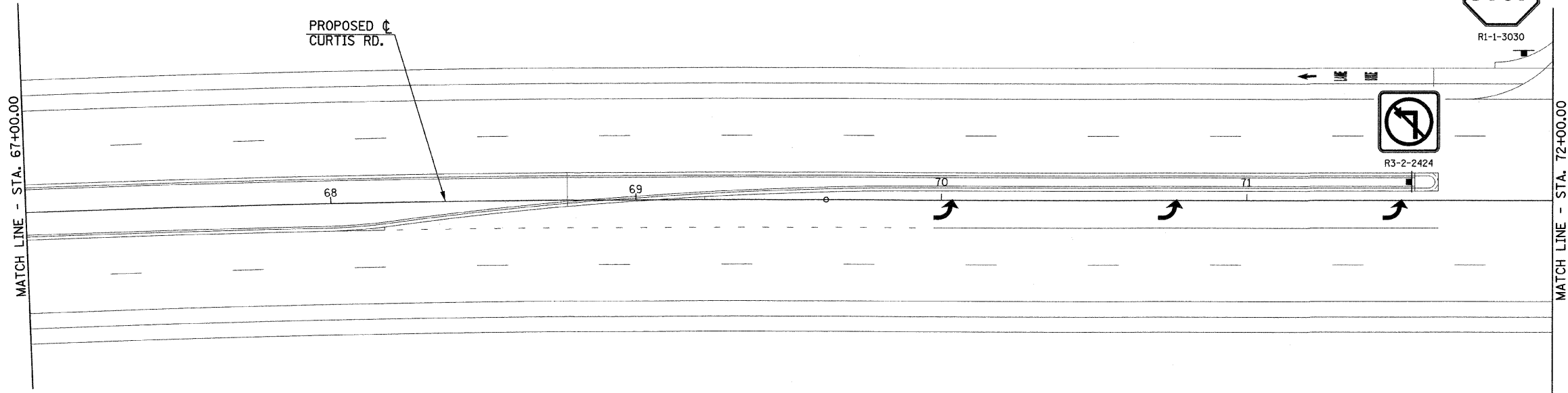


LEGEND

- POST MOUNTED SIGN
- LIGHT POLE MOUNTED SIGN
- MAST ARM POLE MOUNTED SIGN

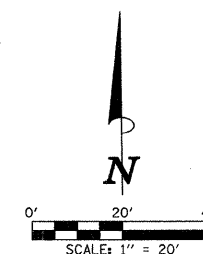
THE PROPOSED TRAFFIC CONTROL SIGNS SHOWN WILL BE FURNISHED AND INSTALLED BY OTHERS AND ARE FOR INFORMATION ONLY. THE CONTRACTOR SHALL NOTIFY THE ENGINEER A MINIMUM OF 14 DAYS PRIOR TO OPENING THE PROPOSED ROADWAYS TO TRAFFIC. THE ENGINEER WILL COORDINATE THE SIGN INSTALLATION WITH THE CITY OF CHAMPAIGN AND VILLAGE OF SAVOY.

ALL SIGNS SHALL BE INSTALLED IN CONFORMANCE WITH IDOT GUIDELINES AND STANDARDS FOR HORIZONTAL AND VERTICAL CLEAR ZONES.



ILLINOIS DEPARTMENT OF TRANSPORTATION
SIGNING PLAN
(FOR INFORMATION ONLY)
DATE : 10-08
DRAWN BY : J.L.B.
CHECKED BY : R.L.H.
SCALE : 1"=20'

F.A.P. RTE.	SECTION	COUNTY	TOTAL SHEETS	SHEET NO.
807	00-00374-01-PV	CHAMPAIGN	242	234
STA. 78+00.00 TO STA. 89+00.00				
491+50.00				
ILLINOIS F.A. PROJ. NO. RS-HPP-1805(00)				
CONTRACT NO. 91368				

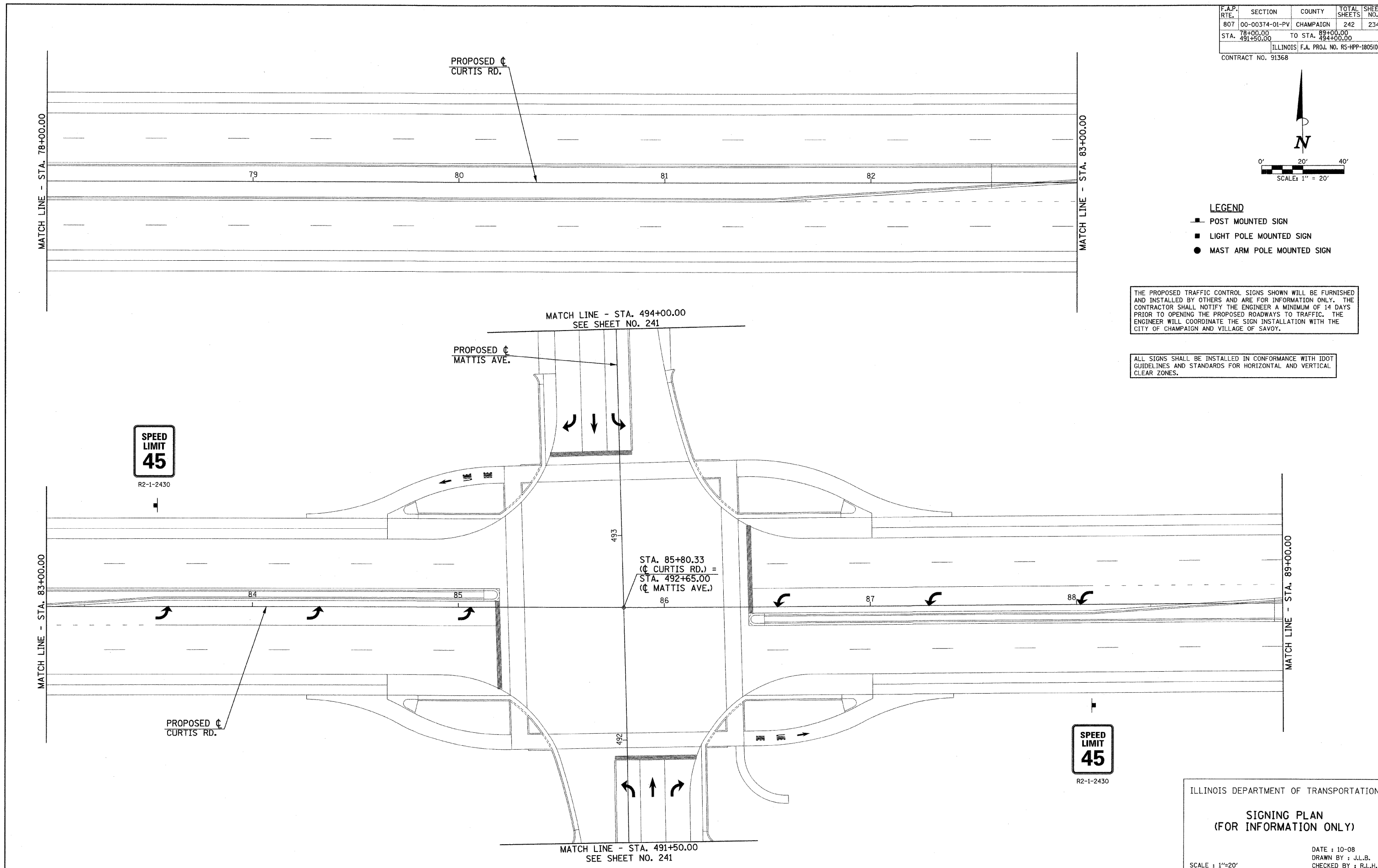


LEGEND

- POST MOUNTED SIGN
- LIGHT POLE MOUNTED SIGN
- MAST ARM POLE MOUNTED SIGN

THE PROPOSED TRAFFIC CONTROL SIGNS SHOWN WILL BE FURNISHED AND INSTALLED BY OTHERS AND ARE FOR INFORMATION ONLY. THE CONTRACTOR SHALL NOTIFY THE ENGINEER A MINIMUM OF 14 DAYS PRIOR TO OPENING THE PROPOSED ROADWAYS TO TRAFFIC. THE ENGINEER WILL COORDINATE THE SIGN INSTALLATION WITH THE CITY OF CHAMPAIGN AND VILLAGE OF SAVOY.

ALL SIGNS SHALL BE INSTALLED IN CONFORMANCE WITH IDOT GUIDELINES AND STANDARDS FOR HORIZONTAL AND VERTICAL CLEAR ZONES.



ILLINOIS DEPARTMENT OF TRANSPORTATION

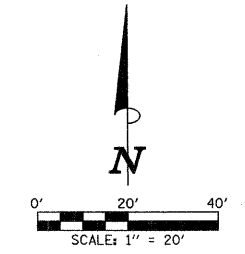
**SIGNING PLAN
(FOR INFORMATION ONLY)**

DATE : 10-08
DRAWN BY : J.L.B.
CHECKED BY : R.L.H.

SCALE : 1"=20'

SHEET 234 OF 242 SHEETS C01401

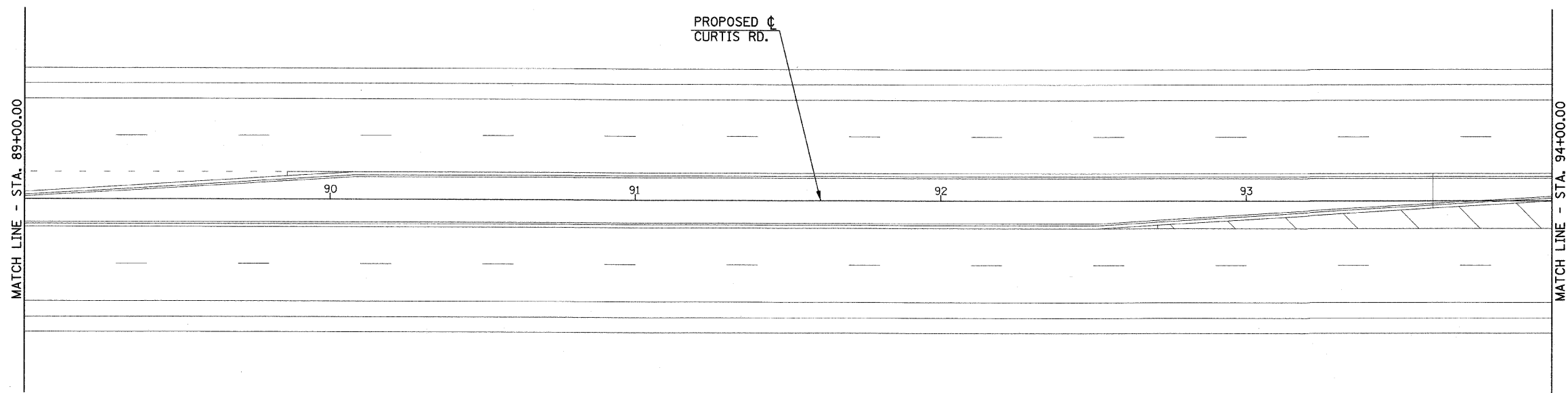
F.A.P. RTE.	SECTION	COUNTY	TOTAL SHEETS	SHEET NO.
807	00-00374-01-PV	CHAMPAIGN	242	235
STA. 89+00.00		TO STA. 100+00.00		
ILLINOIS		F.A. PROJ. NO. RS-HPP-1805(001)		
CONTRACT NO. 91368				



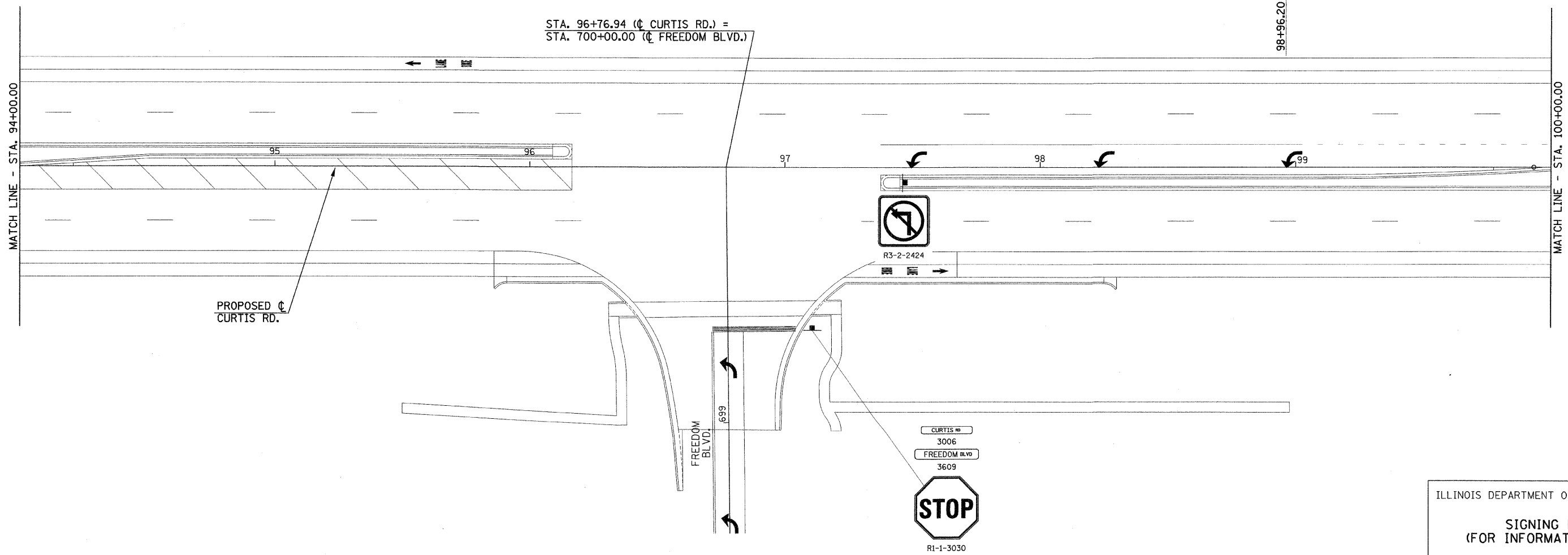
- LEGEND**
- POST MOUNTED SIGN
 - LIGHT POLE MOUNTED SIGN
 - MAST ARM POLE MOUNTED SIGN

THE PROPOSED TRAFFIC CONTROL SIGNS SHOWN WILL BE FURNISHED AND INSTALLED BY OTHERS AND ARE FOR INFORMATION ONLY. THE CONTRACTOR SHALL NOTIFY THE ENGINEER A MINIMUM OF 14 DAYS PRIOR TO OPENING THE PROPOSED ROADWAYS TO TRAFFIC. THE ENGINEER WILL COORDINATE THE SIGN INSTALLATION WITH THE CITY OF CHAMPAIGN AND VILLAGE OF SAVOY.

ALL SIGNS SHALL BE INSTALLED IN CONFORMANCE WITH IDOT GUIDELINES AND STANDARDS FOR HORIZONTAL AND VERTICAL CLEAR ZONES.



← CHAMPAIGN SECTION TO WEST SAVOY SECTION TO EAST →



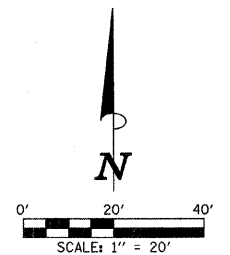
ILLINOIS DEPARTMENT OF TRANSPORTATION

SIGNING PLAN
(FOR INFORMATION ONLY)

DATE : 10-08
DRAWN BY : J.L.B.
CHECKED BY : R.L.H.

SCALE : 1"=20'

F.A.P. RTE.	SECTION	COUNTY	TOTAL SHEETS	SHEET NO.
807	00-00374-01-PV	CHAMPAIGN	242	236
STA. 100+00.00 TO STA. 111+00.00			ILLINOIS F.A. PROJ. NO. RS-HPP-1805(00)	
CONTRACT NO. 91368				

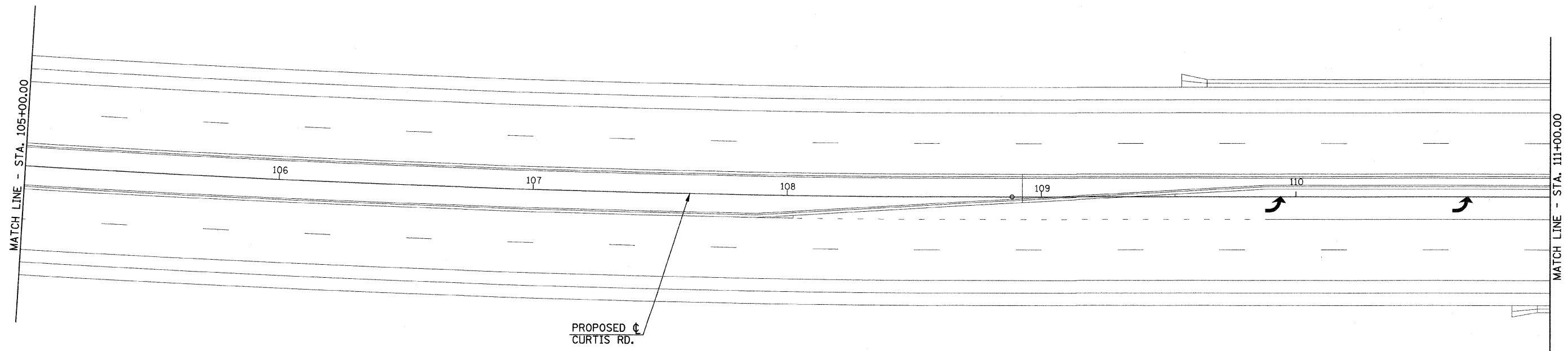
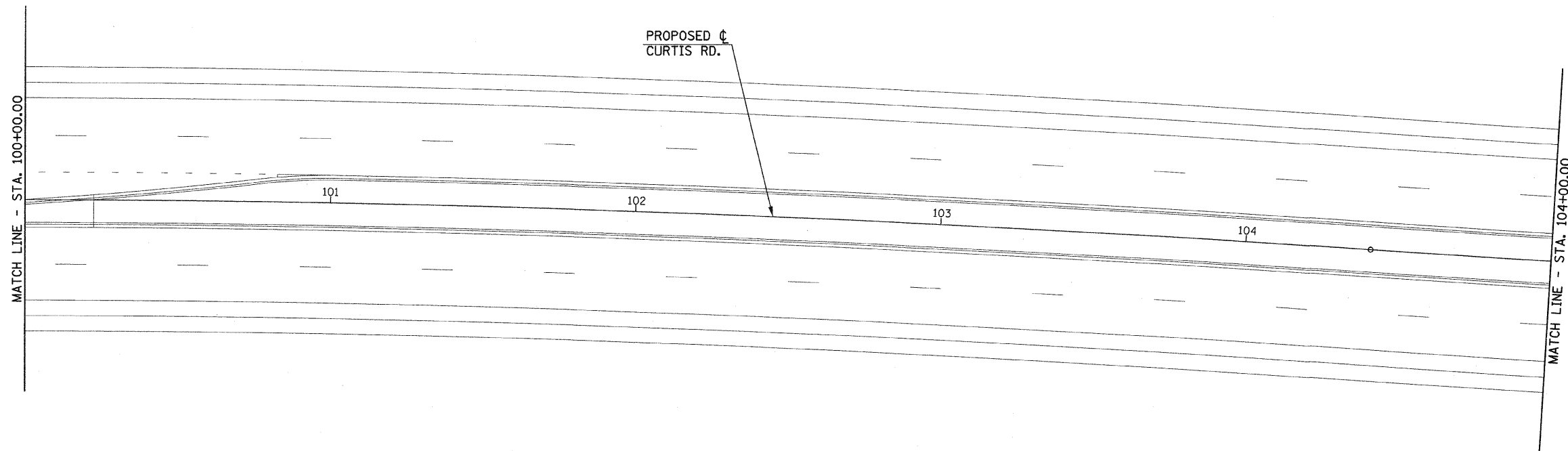


LEGEND

- POST MOUNTED SIGN
- LIGHT POLE MOUNTED SIGN
- MAST ARM POLE MOUNTED SIGN

THE PROPOSED TRAFFIC CONTROL SIGNS SHOWN WILL BE FURNISHED AND INSTALLED BY OTHERS AND ARE FOR INFORMATION ONLY. THE CONTRACTOR SHALL NOTIFY THE ENGINEER A MINIMUM OF 14 DAYS PRIOR TO OPENING THE PROPOSED ROADWAYS TO TRAFFIC. THE ENGINEER WILL COORDINATE THE SIGN INSTALLATION WITH THE CITY OF CHAMPAIGN AND VILLAGE OF SAVOY.

ALL SIGNS SHALL BE INSTALLED IN CONFORMANCE WITH IDOT GUIDELINES AND STANDARDS FOR HORIZONTAL AND VERTICAL CLEAR ZONES.



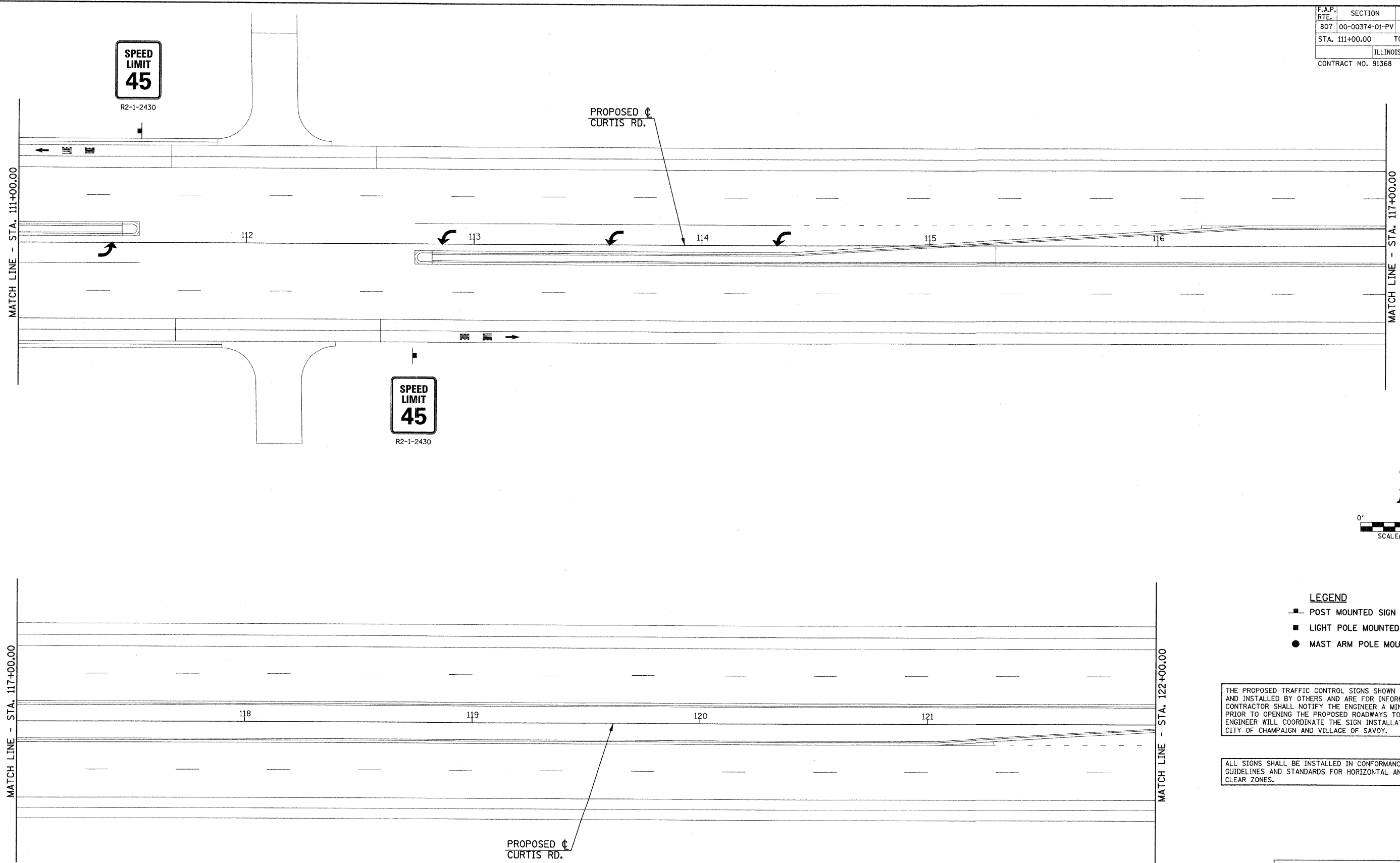
ILLINOIS DEPARTMENT OF TRANSPORTATION

SIGNING PLAN
(FOR INFORMATION ONLY)

DATE : 10-08
DRAWN BY : J.L.B.
CHECKED BY : R.L.H.

SCALE : 1"=20'

F.A.P. RTE.	SECTION	COUNTY	TOTAL SHEETS	SHEET NO.
807	00-00374-01-PV	CHAMPAIGN	242	237
STA. 111+00.00		TO STA. 122+00.00		
ILLINOIS		F.A. PROJ. NO. RS-HPP-1805(00)		
CONTRACT NO. 91368				



LEGEND

- POST MOUNTED SIGN
- LIGHT POLE MOUNTED SIGN
- MAST ARM POLE MOUNTED SIGN

THE PROPOSED TRAFFIC CONTROL SIGNS SHOWN WILL BE FURNISHED AND INSTALLED BY OTHERS AND ARE FOR INFORMATION ONLY. THE CONTRACTOR SHALL NOTIFY THE ENGINEER A MINIMUM OF 14 DAYS PRIOR TO OPENING THE PROPOSED ROADWAYS TO TRAFFIC. THE ENGINEER WILL COORDINATE THE SIGN INSTALLATION WITH THE CITY OF CHAMPAIGN AND VILLAGE OF SAVOY.

ALL SIGNS SHALL BE INSTALLED IN CONFORMANCE WITH IDOT GUIDELINES AND STANDARDS FOR HORIZONTAL AND VERTICAL CLEAR ZONES.

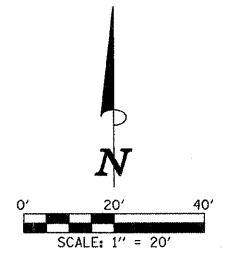
ILLINOIS DEPARTMENT OF TRANSPORTATION

**SIGNING PLAN
(FOR INFORMATION ONLY)**

DATE : 10-08
DRAWN BY : J.L.B.
CHECKED BY : R.L.H.

SCALE : 1"=20'

F.A.P. RTE.	SECTION	COUNTY	TOTAL SHEETS	SHEET NO.
807	00-00374-01-PV	CHAMPAIGN	242	238
STA. 122+00.00		TO STA. 132+00.00		
ILLINOIS F.A. PROJ. NO. RS-HPP-1805(001)				
CONTRACT NO. 91368				

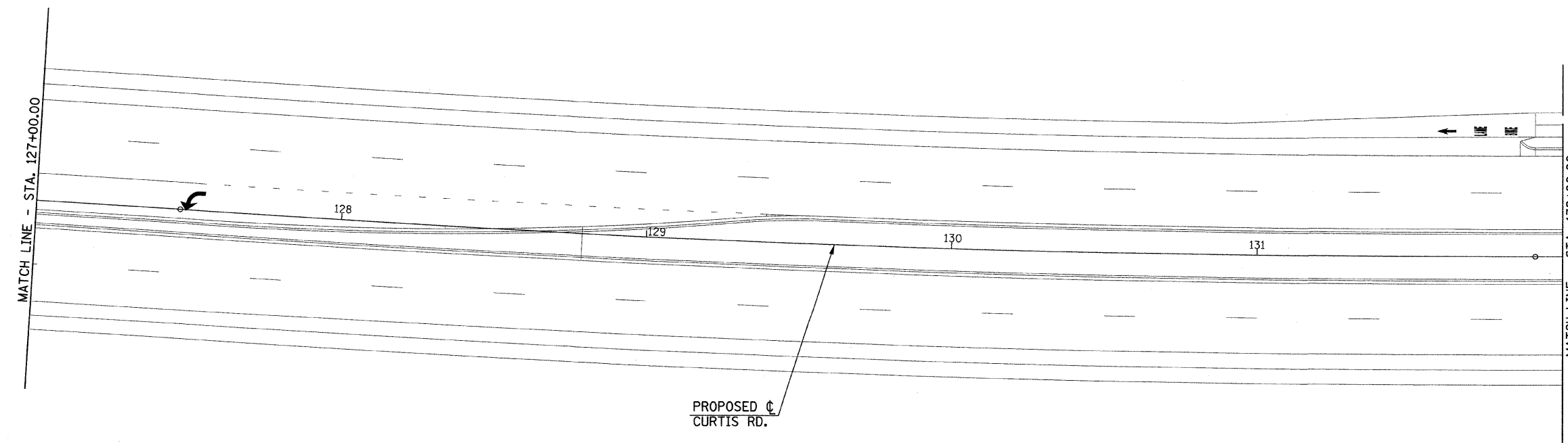
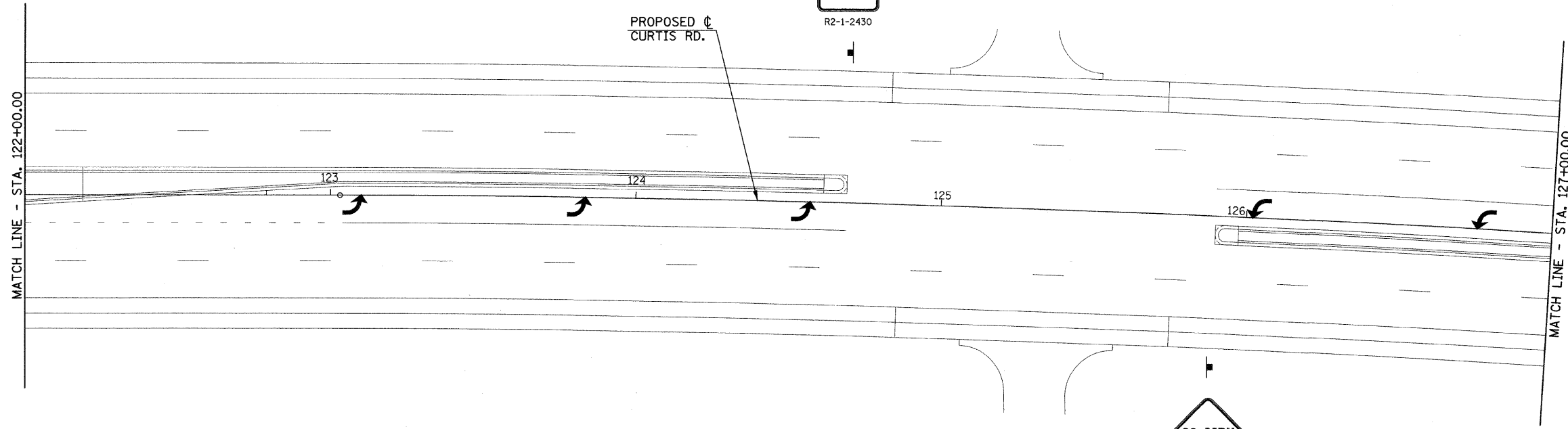


LEGEND

- POST MOUNTED SIGN
- LIGHT POLE MOUNTED SIGN
- MAST ARM POLE MOUNTED SIGN

THE PROPOSED TRAFFIC CONTROL SIGNS SHOWN WILL BE FURNISHED AND INSTALLED BY OTHERS AND ARE FOR INFORMATION ONLY. THE CONTRACTOR SHALL NOTIFY THE ENGINEER A MINIMUM OF 14 DAYS PRIOR TO OPENING THE PROPOSED ROADWAYS TO TRAFFIC. THE ENGINEER WILL COORDINATE THE SIGN INSTALLATION WITH THE CITY OF CHAMPAIGN AND VILLAGE OF SAVOY.

ALL SIGNS SHALL BE INSTALLED IN CONFORMANCE WITH IDOT GUIDELINES AND STANDARDS FOR HORIZONTAL AND VERTICAL CLEAR ZONES.



ILLINOIS DEPARTMENT OF TRANSPORTATION

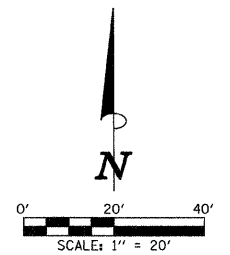
SIGNING PLAN
(FOR INFORMATION ONLY)

DATE : 10-08
DRAWN BY : J.L.B.
CHECKED BY : R.L.H.

SCALE : 1"=20'

F.A.P. RTE.	SECTION	COUNTY	TOTAL SHEETS	SHEET NO.
807	00-00374-01-PV	CHAMPAIGN	242	239
STA. 132+00.00 TO STA. 656+07.00		143+00.00 TO STA. 667+00.00		
ILLINOIS F.A. PROJ. NO. RS-HPP-1805(00)				

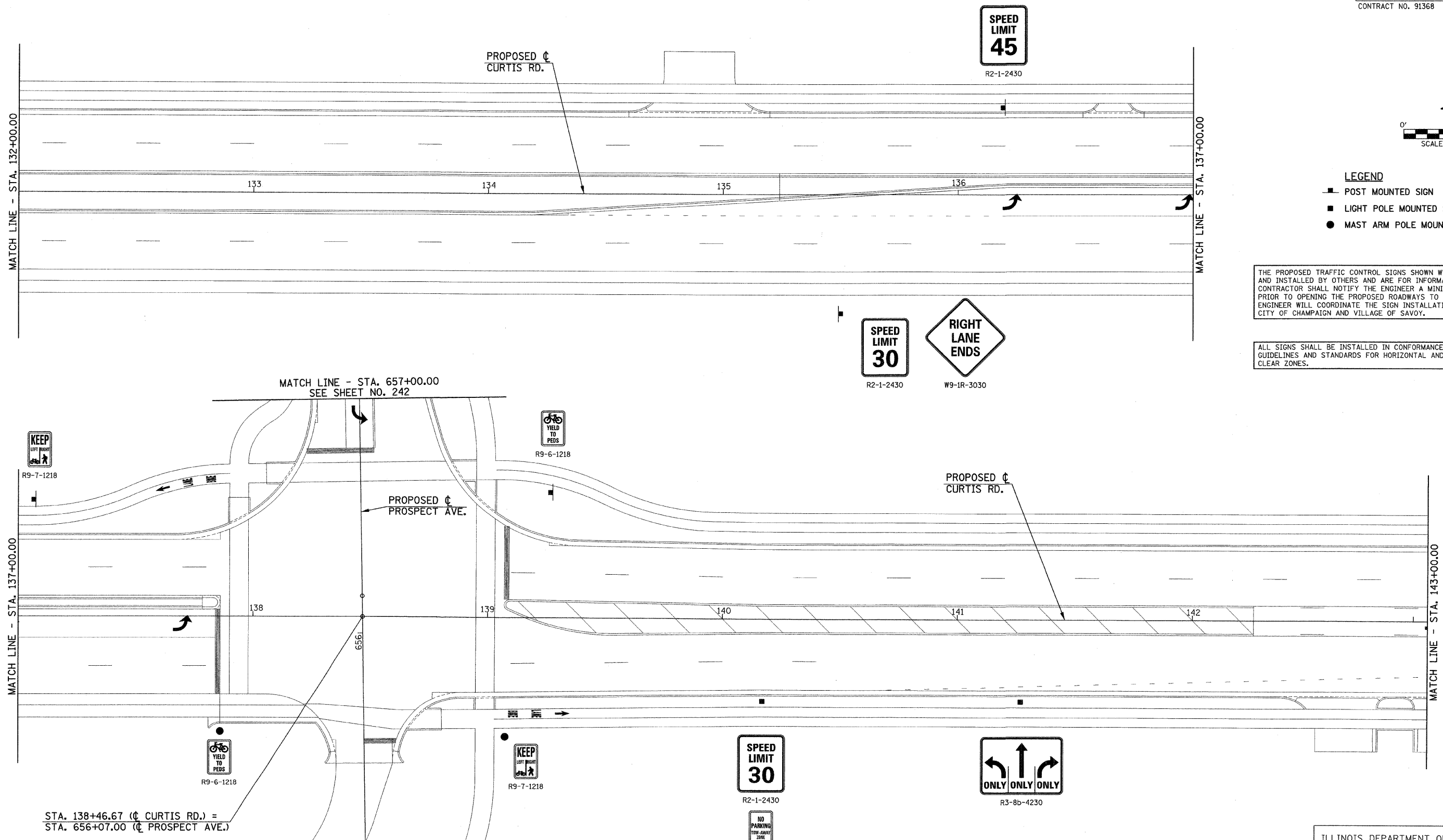
CONTRACT NO. 91368



- LEGEND**
- POST MOUNTED SIGN
 - LIGHT POLE MOUNTED SIGN
 - MAST ARM POLE MOUNTED SIGN

THE PROPOSED TRAFFIC CONTROL SIGNS SHOWN WILL BE FURNISHED AND INSTALLED BY OTHERS AND ARE FOR INFORMATION ONLY. THE CONTRACTOR SHALL NOTIFY THE ENGINEER A MINIMUM OF 14 DAYS PRIOR TO OPENING THE PROPOSED ROADWAYS TO TRAFFIC. THE ENGINEER WILL COORDINATE THE SIGN INSTALLATION WITH THE CITY OF CHAMPAIGN AND VILLAGE OF SAVOY.

ALL SIGNS SHALL BE INSTALLED IN CONFORMANCE WITH IDOT GUIDELINES AND STANDARDS FOR HORIZONTAL AND VERTICAL CLEAR ZONES.



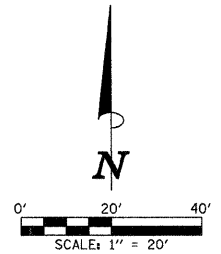
ILLINOIS DEPARTMENT OF TRANSPORTATION

SIGNING PLAN
(FOR INFORMATION ONLY)

DATE : 10-08
DRAWN BY : J.L.B.
CHECKED BY : R.L.H.

SCALE : 1"=20'

F.A.P. RTE.	SECTION	COUNTY	TOTAL SHEETS	SHEET NO.
807	00-00374-01-PV	CHAMPAIGN	242	240
STA. 143+00.00		TO STA. 154+00.00		
ILLINOIS F.A. PROJ. NO. RS-HPP-1805(00)				
CONTRACT NO. 91368				

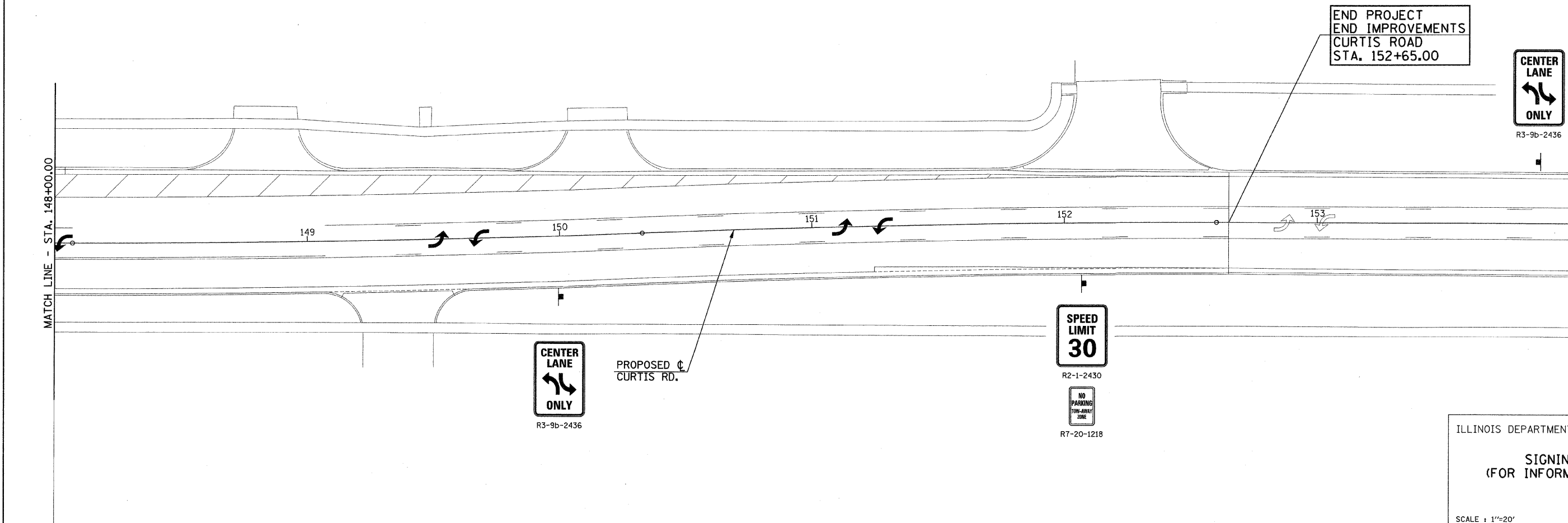
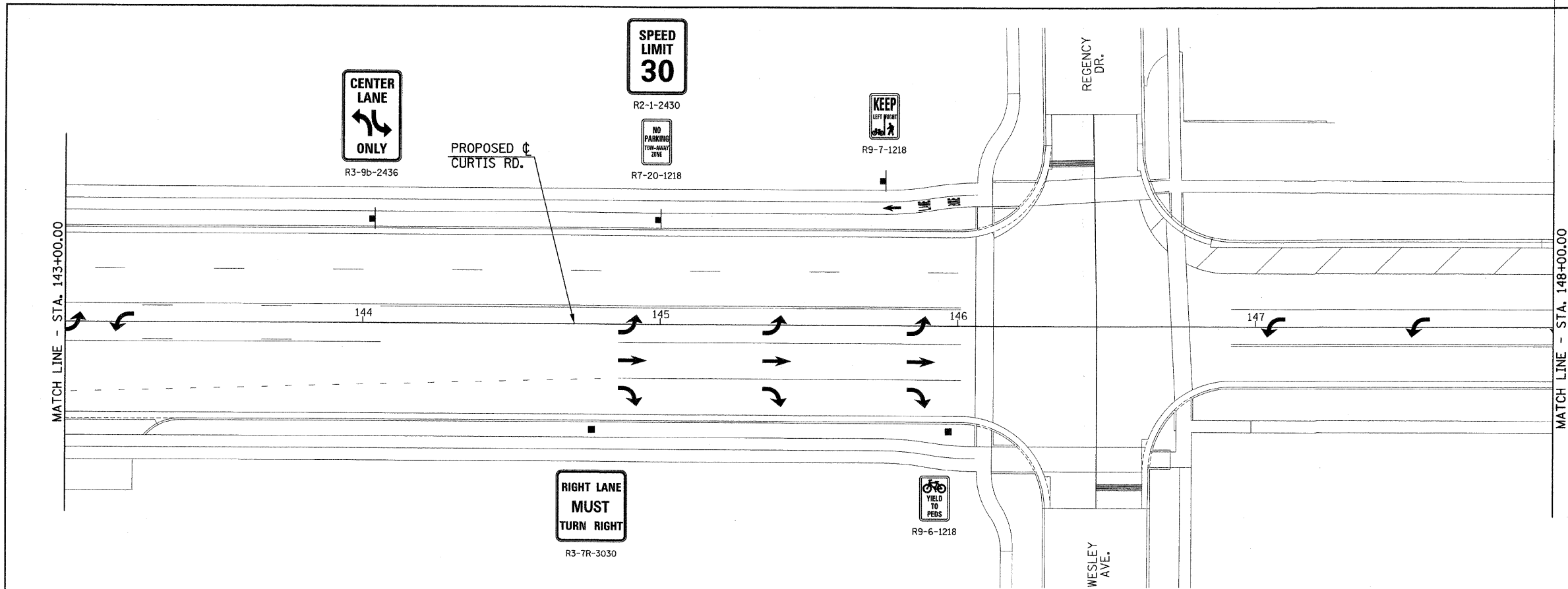


LEGEND

- POST MOUNTED SIGN
- LIGHT POLE MOUNTED SIGN
- MAST ARM POLE MOUNTED SIGN

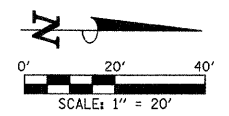
THE PROPOSED TRAFFIC CONTROL SIGNS SHOWN WILL BE FURNISHED AND INSTALLED BY OTHERS AND ARE FOR INFORMATION ONLY. THE CONTRACTOR SHALL NOTIFY THE ENGINEER A MINIMUM OF 14 DAYS PRIOR TO OPENING THE PROPOSED ROADWAYS TO TRAFFIC. THE ENGINEER WILL COORDINATE THE SIGN INSTALLATION WITH THE CITY OF CHAMPAIGN AND VILLAGE OF SAVOY.

ALL SIGNS SHALL BE INSTALLED IN CONFORMANCE WITH IDOT GUIDELINES AND STANDARDS FOR HORIZONTAL AND VERTICAL CLEAR ZONES.



ILLINOIS DEPARTMENT OF TRANSPORTATION
SIGNING PLAN
 (FOR INFORMATION ONLY)
 DATE : 10-08
 DRAWN BY : J.L.B.
 CHECKED BY : R.L.H.
 SCALE : 1"=20'

F.A.P. RTE.	SECTION	COUNTY	TOTAL SHEETS	SHEET NO.
807	00-00374-01-PV	CHAMPAIGN	242	241
STA. 483+00.00		TO STA. 502+00.00		
ILLINOIS F.A. PROJ. NO. RS-HPP-1805/00D				
CONTRACT NO. 91368				



BEGIN IMPROVEMENTS
MATTIS AVENUE
STA. 483+85.00

SPEED LIMIT
45
R2-1-2430

MATCH LINE - STA. 491+50.00
SEE SHEET NO. 234

ONLY ONLY ONLY
R3-8b-4230

ONLY ONLY ONLY
R3-8b-4230

SPEED LIMIT
45
R2-1-2430

MATCH LINE - STA. 494+00.00
SEE SHEET NO. 234

MATCH LINE - STA. 499+00.00

END IMPROVEMENTS
MATTIS AVENUE
STA. 500+76.00

- LEGEND**
- POST MOUNTED SIGN
 - LIGHT POLE MOUNTED SIGN
 - MAST ARM POLE MOUNTED SIGN

THE PROPOSED TRAFFIC CONTROL SIGNS SHOWN WILL BE FURNISHED AND INSTALLED BY OTHERS AND ARE FOR INFORMATION ONLY. THE CONTRACTOR SHALL NOTIFY THE ENGINEER A MINIMUM OF 14 DAYS PRIOR TO OPENING THE PROPOSED ROADWAYS TO TRAFFIC. THE ENGINEER WILL COORDINATE THE SIGN INSTALLATION WITH THE CITY OF CHAMPAIGN AND VILLAGE OF SAVOY.

ALL SIGNS SHALL BE INSTALLED IN CONFORMANCE WITH IDOT GUIDELINES AND STANDARDS FOR HORIZONTAL AND VERTICAL CLEAR ZONES.

ILLINOIS DEPARTMENT OF TRANSPORTATION

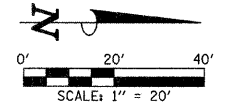
**SIGNING PLAN
(FOR INFORMATION ONLY)**

DATE : 10-08
DRAWN BY : J.L.B.
CHECKED BY : R.L.H.

SCALE : 1"=20'

SHEET 241 OF 242 SHEETS C01401

F.A.P. RTE.	SECTION	COUNTY	TOTAL SHEETS	SHEET NO.
807	00-00374-01-PV	CHAMPAIGN	242	242
STA. 657+00.00		TO STA. 667+00.00		
ILLINOIS		F.A. PROJ. NO. RS-HPP-1805/000		
CONTRACT NO. 91368				

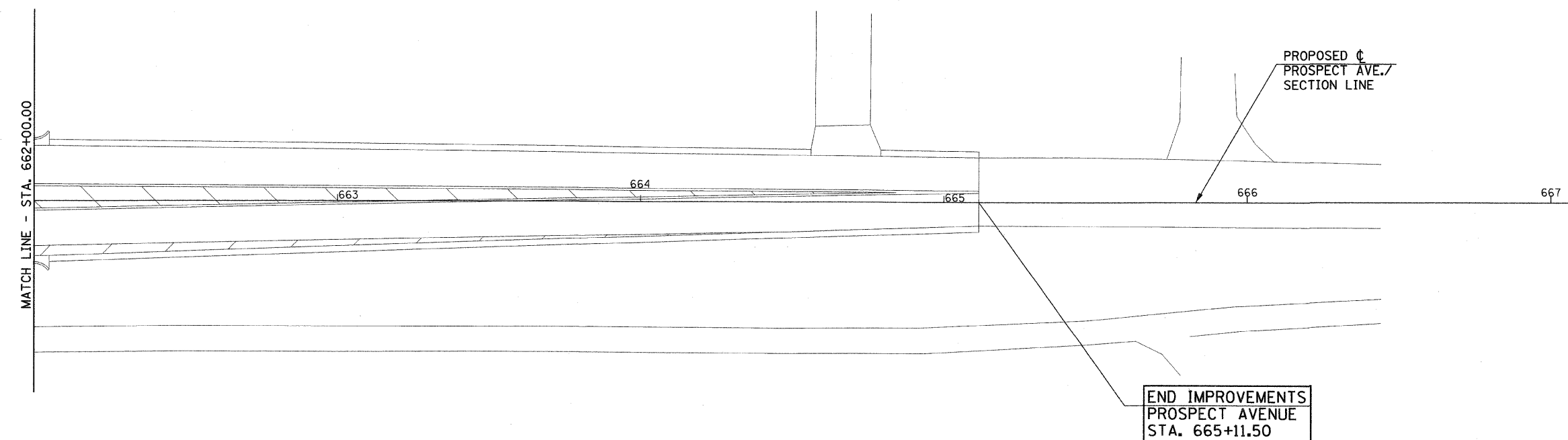
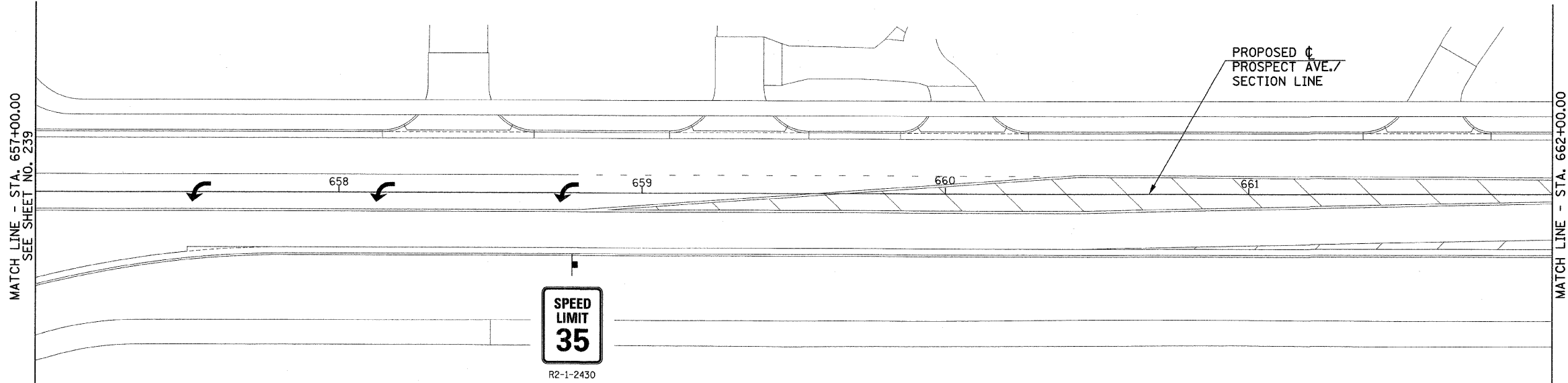


LEGEND

- POST MOUNTED SIGN
- LIGHT POLE MOUNTED SIGN
- MAST ARM POLE MOUNTED SIGN

THE PROPOSED TRAFFIC CONTROL SIGNS SHOWN WILL BE FURNISHED AND INSTALLED BY OTHERS AND ARE FOR INFORMATION ONLY. THE CONTRACTOR SHALL NOTIFY THE ENGINEER A MINIMUM OF 14 DAYS PRIOR TO OPENING THE PROPOSED ROADWAYS TO TRAFFIC. THE ENGINEER WILL COORDINATE THE SIGN INSTALLATION WITH THE CITY OF CHAMPAIGN AND VILLAGE OF SAVOY.

ALL SIGNS SHALL BE INSTALLED IN CONFORMANCE WITH IDOT GUIDELINES AND STANDARDS FOR HORIZONTAL AND VERTICAL CLEAR ZONES.



ILLINOIS DEPARTMENT OF TRANSPORTATION

SIGNING PLAN
(FOR INFORMATION ONLY)

DATE : 10-08
DRAWN BY : J.L.B.
CHECKED BY : R.L.H.

SCALE : 1"=20'