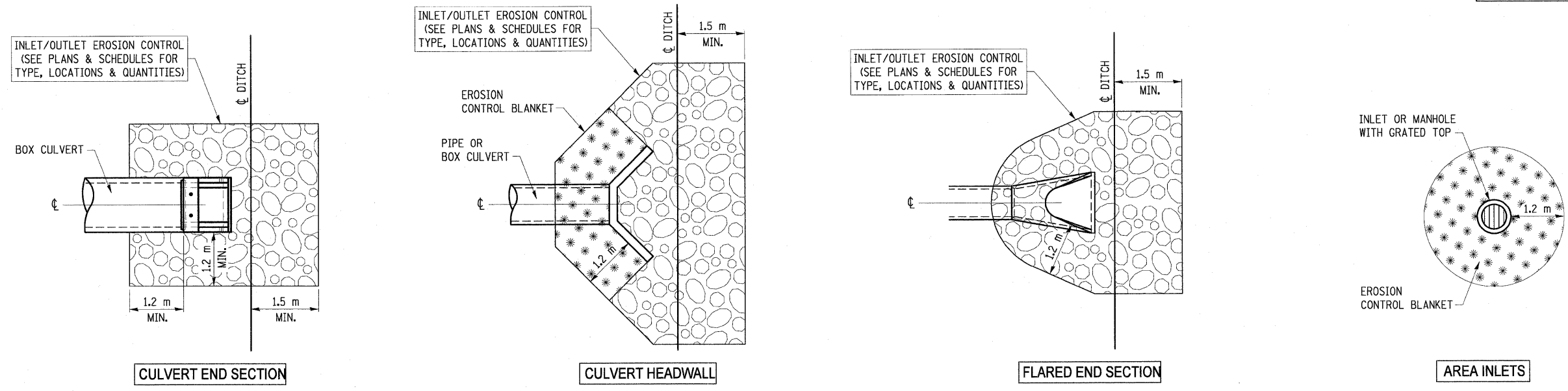
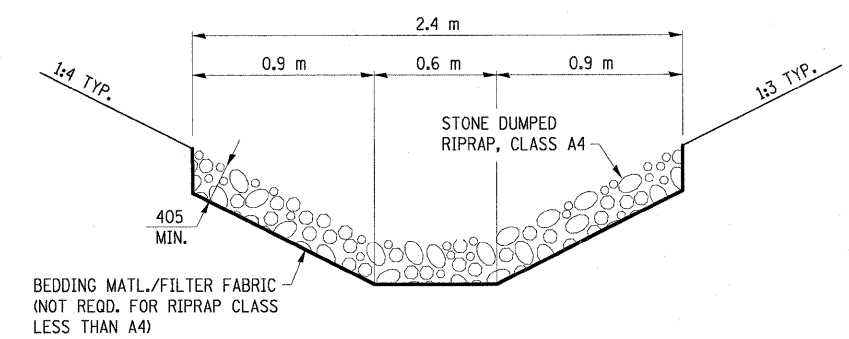


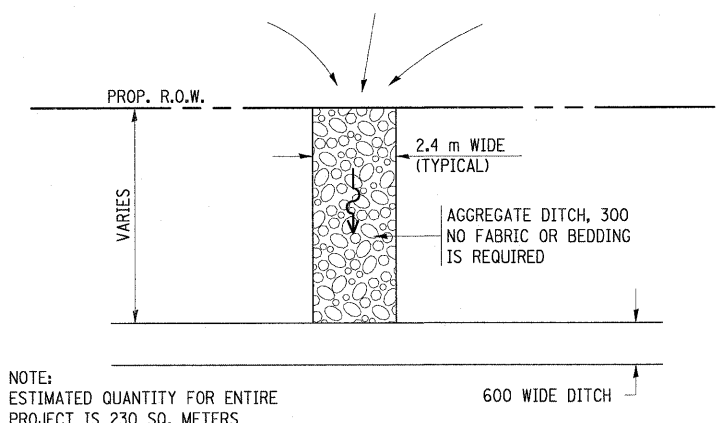
F.A.P. RTE.	SECTION	COUNTY	TOTAL SHEETS	SHEET NO.
781	1YRS, 2ZRS-1	CRAWFORD	378	173
STA.		TO STA.		
FED. ROAD DIST. NO.		ILLINOIS	FED. AID PROJECT	



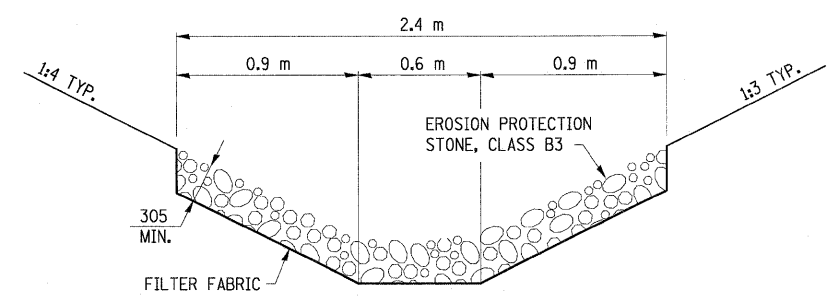
PERMANENT EROSION CONTROL AT INLET/OUTLET STRUCTURES



STONED DUMPED RIPRAP (CLASS A4) DETAIL



FIELD DRAINAGE OUTLET DETAIL



AGGREGATE DITCH DETAIL

ALL DIMENSIONS ARE IN MILLIMETERS UNLESS OTHERWISE SHOWN.

REVISIONS		ILLINOIS DEPARTMENT OF TRANSPORTATION
NAME	DATE	
		<p>PERMANENT EROSION CONTROL DETAILS</p> <p>SCALE NO SCALE DRAWN BY KOJ</p> <p>DATE MARCH 20, 2008 CHECKED BY RGH</p>

PLOT DATE = 3/20/2008
FILE NAME = H:\4420\781\03_detailed.dgn

H. M. & G. NO. 4420