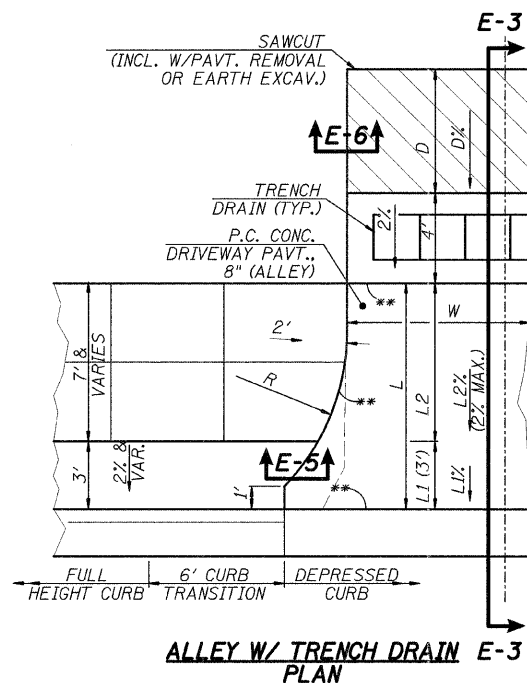
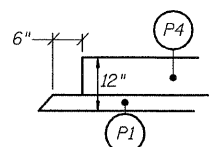


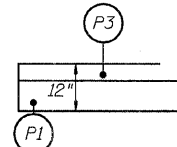
ENTRANCE DETAIL PLAN
E-2



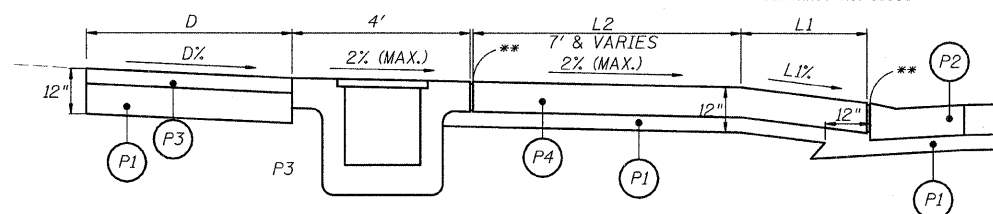
ALLEY W/ TRENCH DRAIN E-3 PLAN
E-3



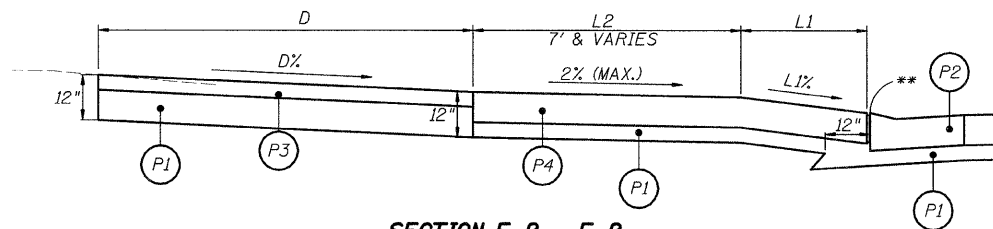
SECTION E-5 - E-5



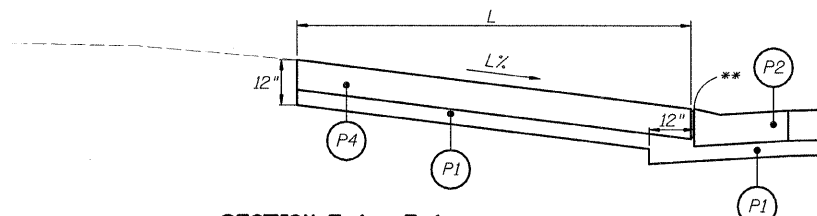
SECTION E-6 - E-6



SECTION E-3 - E-3



SECTION E-2 - E-2



SECTION E-1 - E-1

SECTION LEGEND

- (P1) SUBBASE GRANULAR MATERIAL, TYPE A
 - (P2) COMBINATION CONCRETE CURB AND GUTTER, TYPE B-6.18
 - (P3) INCIDENTAL HOT-MIX ASPHALT SURFACING (3")
 - (P4) PORTLAND CEMENT CONCRETE DRIVEWAY PAVEMENT, 8" (COMMERCIAL)
- * INCLUDES PAVEMENT AROUND INLET, IF PRESENT
- ** 1" EXPANSION JOINTS OR AS PER STANDARD SPECIFICATIONS

ENTRANCE SCHEDULE

LOCATION	TYPE	R	L	L1	L2	D	W	PORTLAND CEMENT CONCRETE DRIVEWAY PAVEMENT, 8"*	PROTECTIVE COAT	SUB-BASE GRANULAR MATERIAL TYPE A	INCIDENTAL HOT-MIX ASPHALT SURFACING	DRIVEWAY PAVEMENT REMOVAL
		(FT)	(FT)	(FT)	(FT)	(FT)	(FT)	(SY)	(SY)	(TON)	(TON)	(SY)
GALLATIN STREET												
RT. STA. 3+84.48	C.E.	15	15.00	10.00	5.00	8.33	17.00	34	34	8.6	2.6	41
LT. STA. 3+91.11	C.E.	15	10.00	3.00	7.00	5.5	30.00	39	39	9.5	3.2	115
RT. STA. 4+55.20	ALLEY	15	15.00	10.00	5.00	4.50	12.00	26	26	6.6	1.0	34
LT. STA. 4+55.63	ALLEY	15	10.00	3.00	7.00	5.50	12.00	19	19	4.9	1.4	
LT. STA. 5+51.50	C.E.	15	10.00	3.00	7.00	5.5	30.00	39	39	9.5	3.2	216
RT. STA. 5+95.53	C.E.	15	11.00	3.00	8.00	0	24.00	35	35	8.3	0	45
RT. STA. 8+58.33	ALLEY	10	10.60	3.00	7.60	4.00	15.00	22	22	5.5	1.1	32
LT. STA. 8+58.52	ALLEY	10	10.60	3.00	7.60	0	14.00	18	18	4.4	0	17
LT. STA. 12+16.58	C.E.	10	11.60	3.00	8.60	0	18.00	25	25	6.0	0	29
LT. STA. 12+56.44	ALLEY	10	11.70	3.00	8.70	0	16.00	23	23	5.5	0	19
RT. STA. 12+56.78	ALLEY	10	11.70	3.00	8.70	0	16.00	23	23	5.5	0.0	26
RT. STA. 16+56.52	ALLEY	10	13.80	3.00	10.80	0	16.00	26	26	6.3	0	20
SIXTH STREET												
RT. STA. 603+61.78	C.E.	15	12	0.00	12.00	4.00	32.00	46	46	11.0	0	0
TOTAL								375	375	92	13	594

L = L1 + L2
LOT = TRANSITION FROM BACK OF SIDEWALK TO PARKING LOT AREA

REVISIONS	
NAME	DATE

ILLINOIS DEPARTMENT OF TRANSPORTATION

ALLEY & ENTRANCE DETAILS & SCHEDULE

SCALE: VERT. HORIZ.
DATE

DRAWN BY KOJ
CHECKED BY LWJ

CADD FILE: H:\812\Des\ign\025Entr-Dt1.dgn
PLOTTED: 11/3/2008

H.M. & G. NO. 4812