

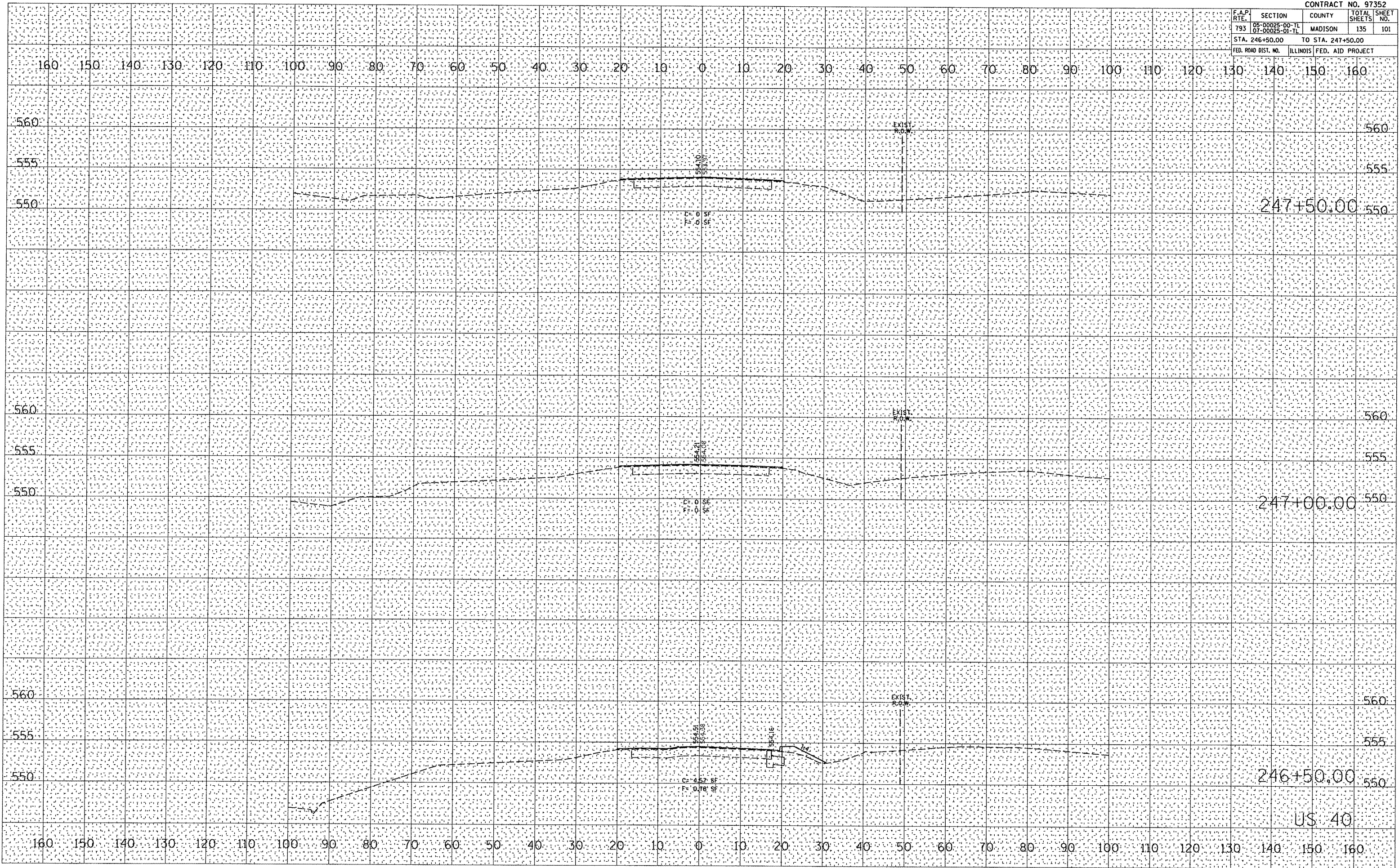
CONTRACT NO. 97352

F.A.P. RTE.	SECTION	COUNTY	TOTAL SHEETS	SHEET NO.
793	05-00025-00-TL 07-00025-01-TL	MADISON	135	101
STA. 246+50.00		TO STA. 247+50.00		
FED. ROAD DIST. NO.	ILLINOIS		FED. AID PROJECT	

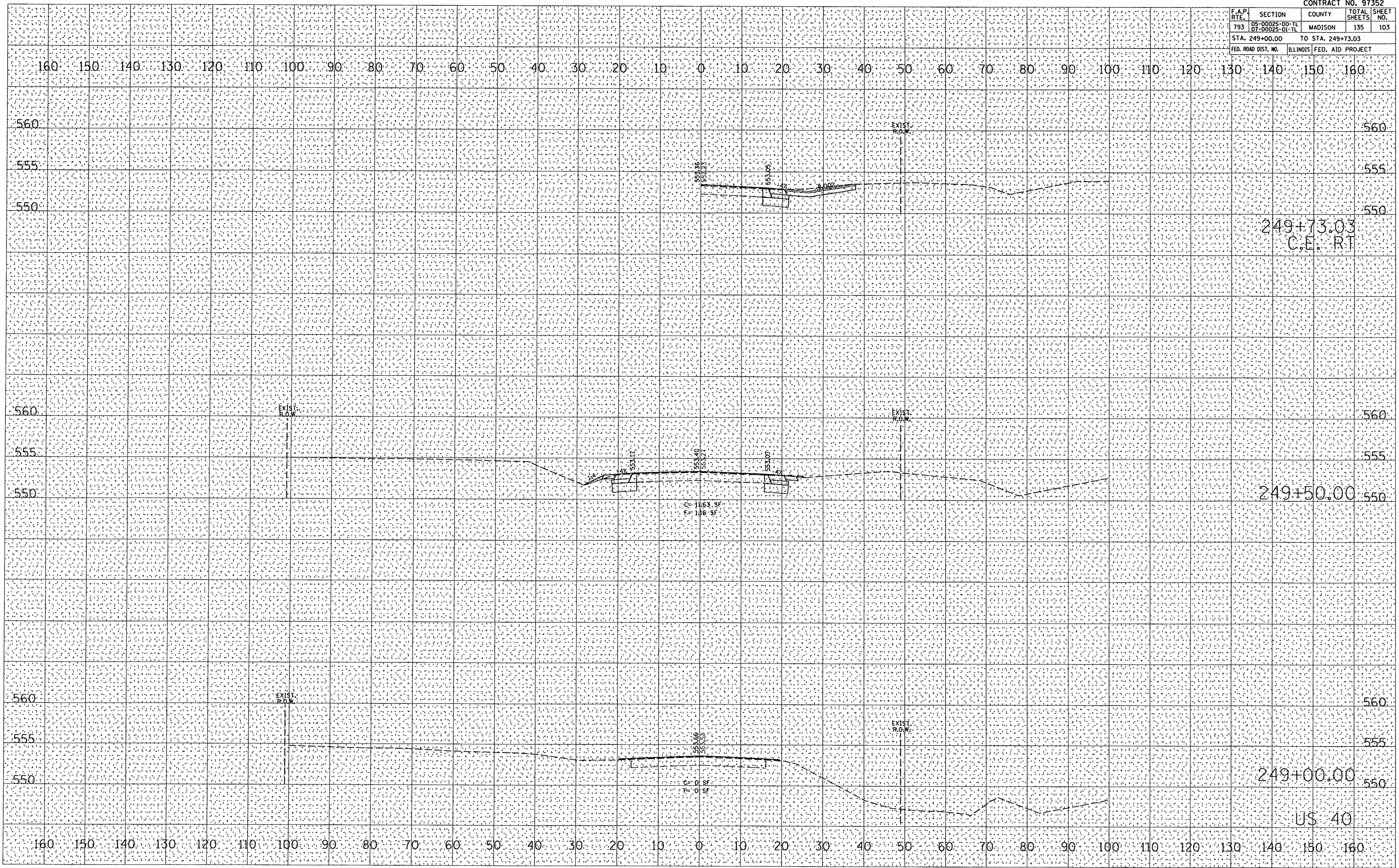
BY	
DATE	
FINAL SURVEY	
NOTED BOOK	
NO.	
NO.	

BY	
DATE	
ORIGINAL SURVEY	
NOTED BOOK	
NO.	
NO.	

PLOT DATE: 10/20/2008
FILE NAME: P:\050162\050162\us40.dgn
USER: JLN
DATE: 10/20/2008 1:13:05 PM



F.A.P. RTE.	SECTION	COUNTY	TOTAL SHEETS	SHEET NO.
793	05-00025-00-TL 07-00025-01-TL	MADISON	135	103
STA. 249+00.00		TO STA. 249+73.03		
FED. ROAD DIST. NO.		ILLINOIS	FED. AID PROJECT	



DATE	BY

DATE	BY

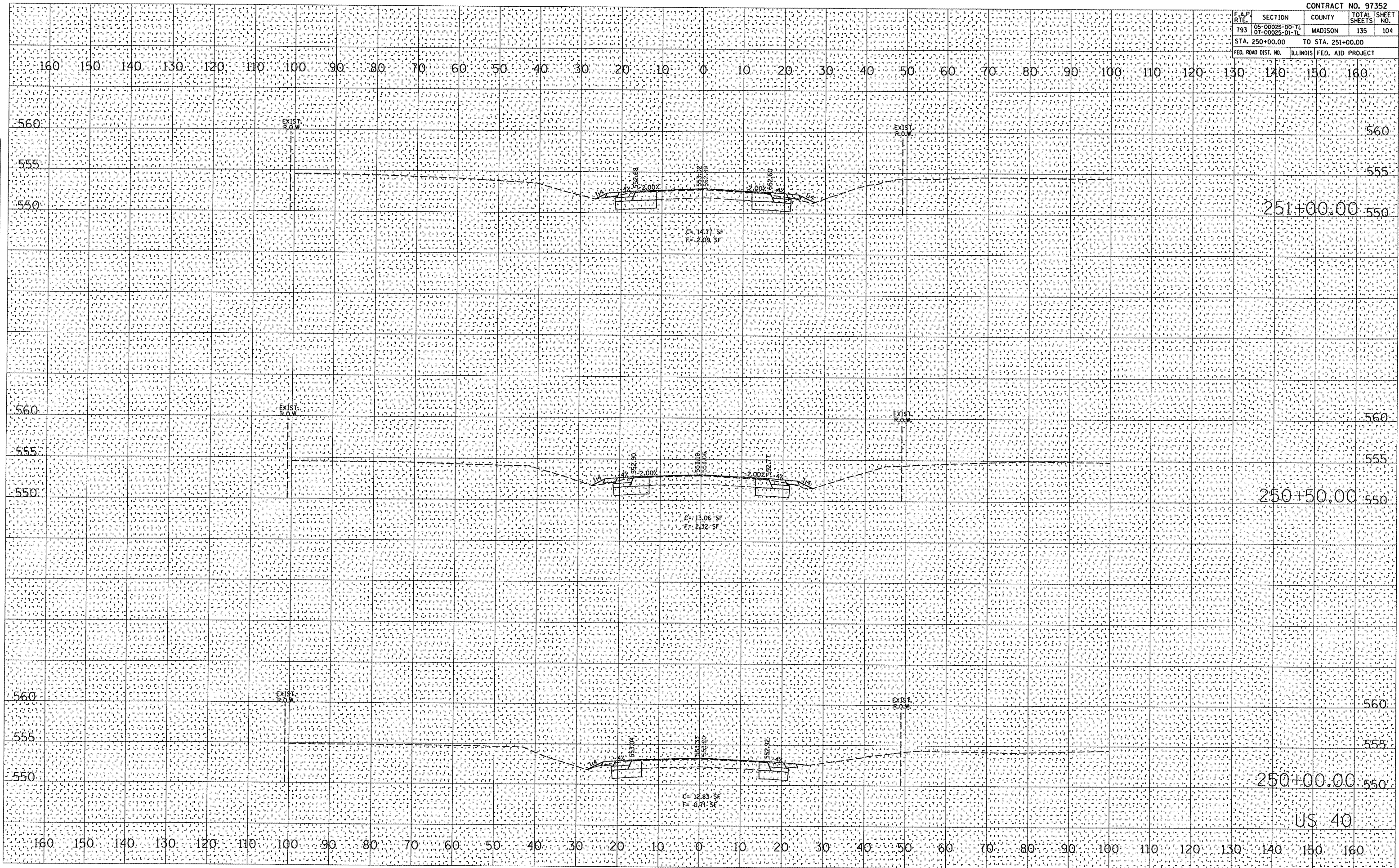
PLOT DATE : 10/20/2008
 FILE NAME : P:\050162\050162.dgn
 PLOT SCALE : 21.768 1/4 IN.
 USER NAME : mitchellr

CONTRACT NO. 97352				
F.A.P. RTE.	SECTION	COUNTY	TOTAL SHEETS	SHEET NO.
793	05-00025-00-TL 01-00025-01-TL	MADISON	135	104
STA. 250+00.00		TO STA. 251+00.00		
FED. ROAD DIST. NO.	ILLINOIS	FED. AID PROJECT		

FINISH	BY	DATE
SURVEYED		
PLOTTED		
NOTE BOOK		
AREAS CHECKED		
NO.		

ORIGINAL	BY	DATE
SURVEYED		
PLOTTED		
NOTE BOOK		
AREAS CHECKED		
NO.		

PLOT DATE = 10/20/2008
 FILE NAME = P:\050162\dgn\050162xsheets-US40.dgn
 PLOT SCALE = 21.765 / IN.
 USER NAME = mxtomlinb



CONTRACT NO. 97352

F.A.P. RTE.	SECTION	COUNTY	TOTAL SHEETS	SHEET NO.
793	05-00025-00-TL 01-00025-01-TL	MADISON	135	106

STA. 253+00.00 TO STA. 253+81.18
FED. ROAD DIST. NO. ILLINOIS FED. AID PROJECT

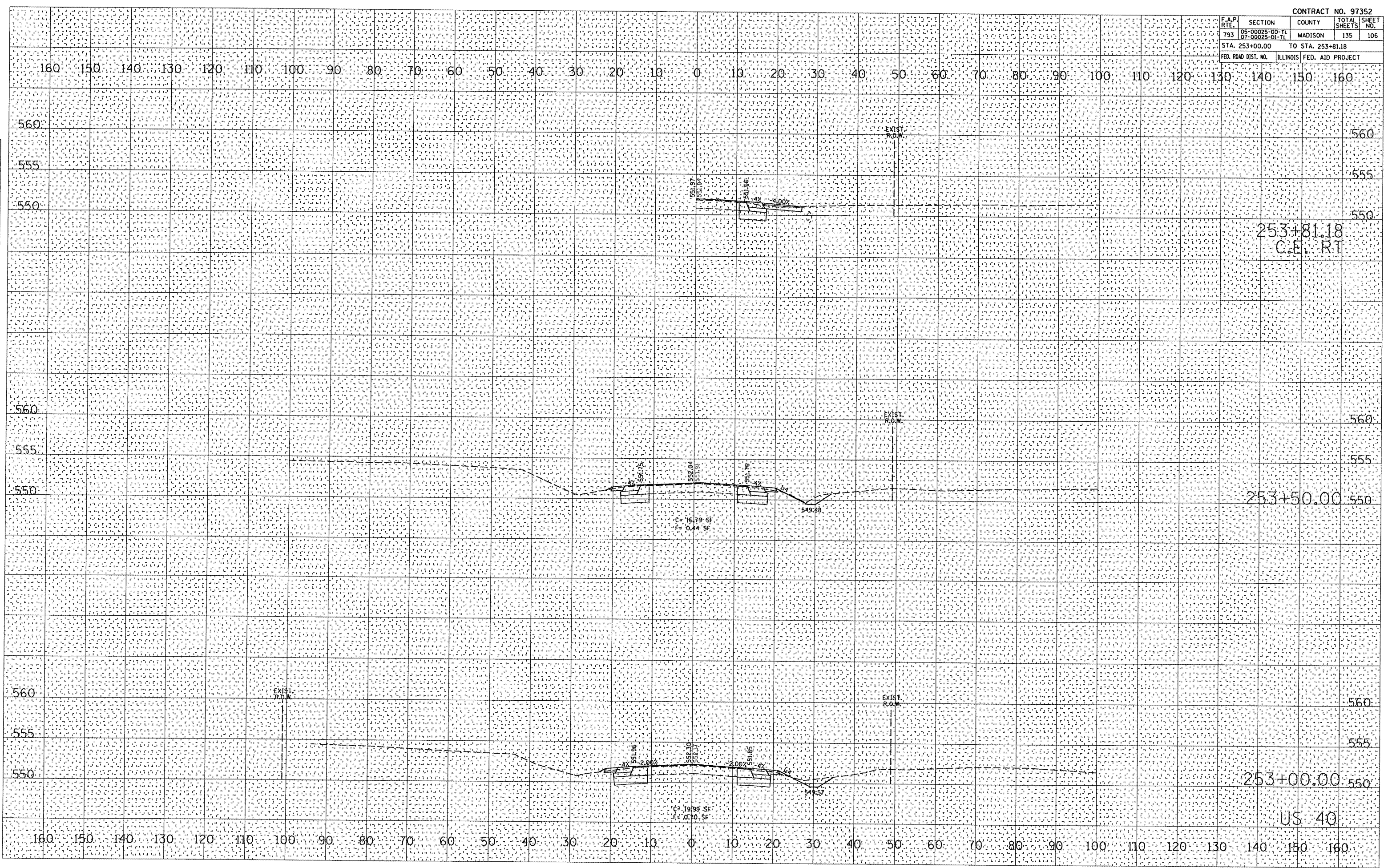
BY	DATE

FINAL SURVEY NOTE BOOK NO.	SURVEYED PLOTTED TEMPLATE AREAS CHECKED

BY	DATE

ORIGINAL SURVEY NOTE BOOK NO.	SURVEYED PLOTTED TEMPLATE AREAS CHECKED

PLOT DATE * 10/20/2008
FILE NAME * P:\0508020\gpa\0508020\ssheets-US40.dgn
USER NAME * 21785 / JN
MULTILETTER



F.A.P. RTE.	SECTION	COUNTY	TOTAL SHEETS	SHEET NO.
793	05-00025-00-TL	MADISON	135	107
	07-00025-01-TL			

STA. 254+00.00 TO STA. 254+50.00

FED. ROAD DIST. NO. ILLINOIS FED. AID PROJECT

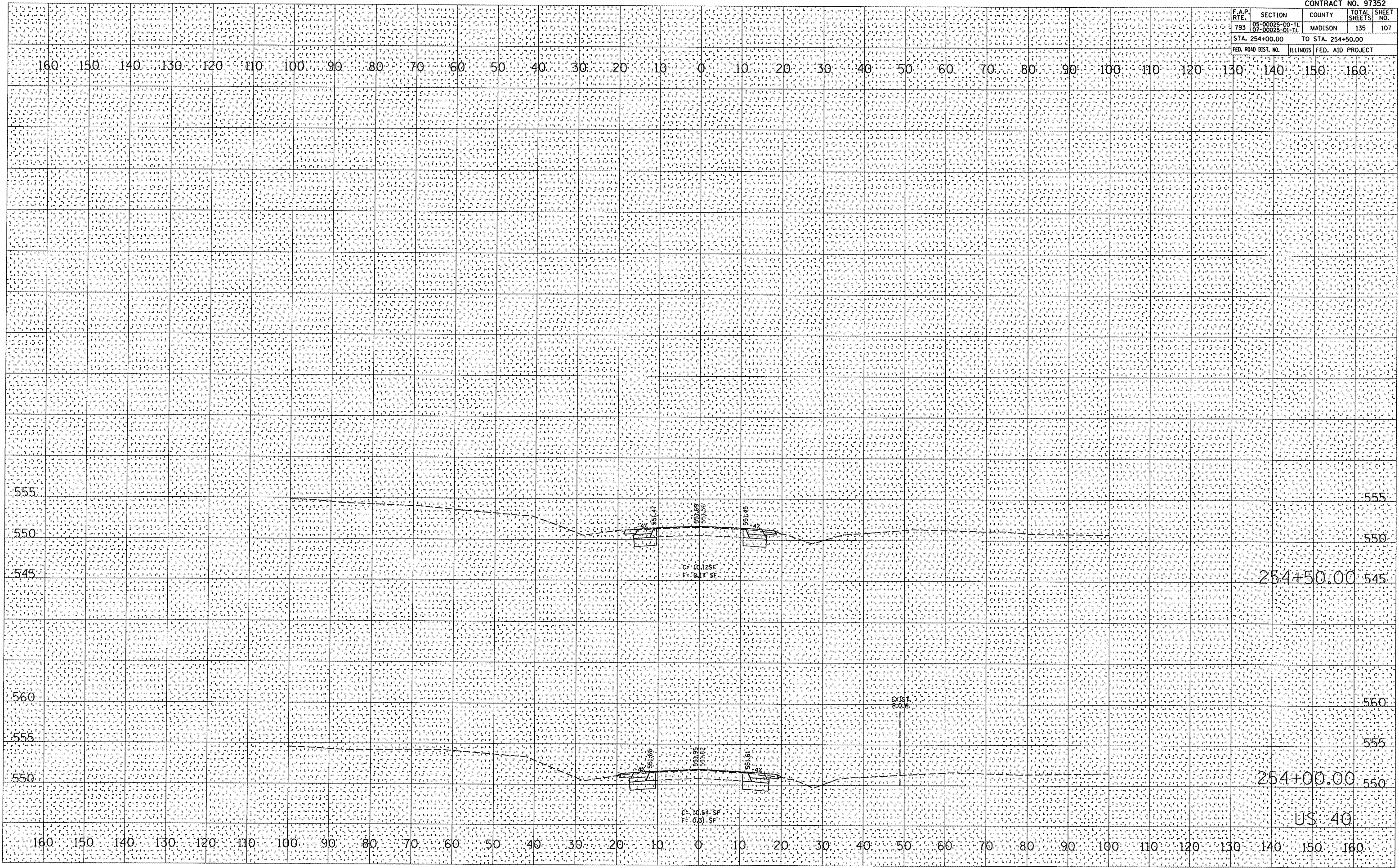
DATE	BY

FINAL SURVEY
SURVEYED
PLOTTED
NOTE BOOK AREAS CHECKED
NO.

DATE	BY

ORIGINAL SURVEY
SURVEYED
PLOTTED
NOTE BOOK AREAS CHECKED
NO.

PLOT DATE = 10/20/2008
FILE NAME = P:\050050.dgn
USER NAME = 21760 / IN
USER NAME =

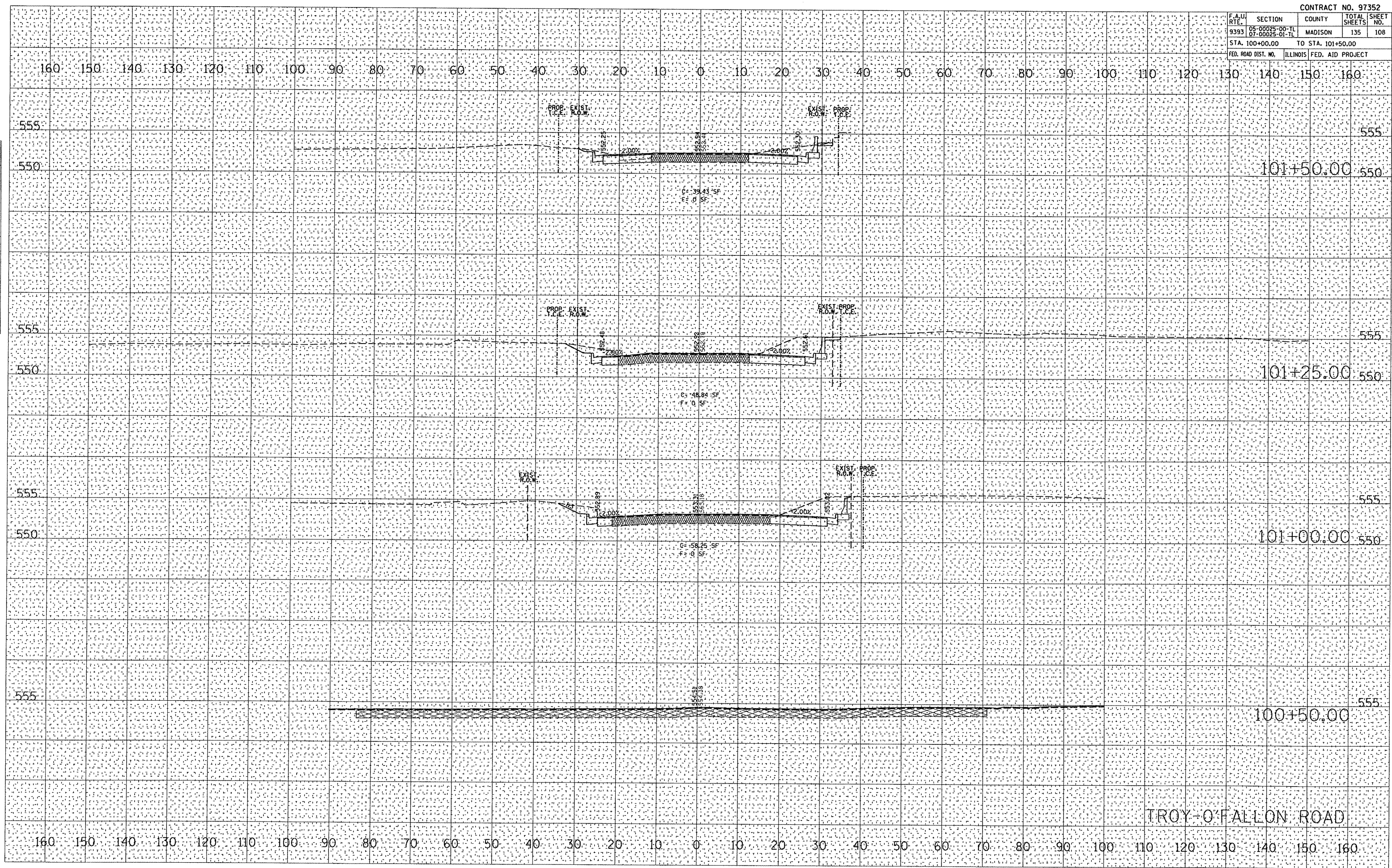


F.A.U. RTE.	SECTION	COUNTY	TOTAL SHEETS	SHEET NO.
9393	05-00025-00-TL 07-00025-01-TL	MADISON	135	108
STA. 100+00.00		TO STA. 101+50.00		
FED. ROAD DIST. NO.	ILLINOIS	FED. AID PROJECT		

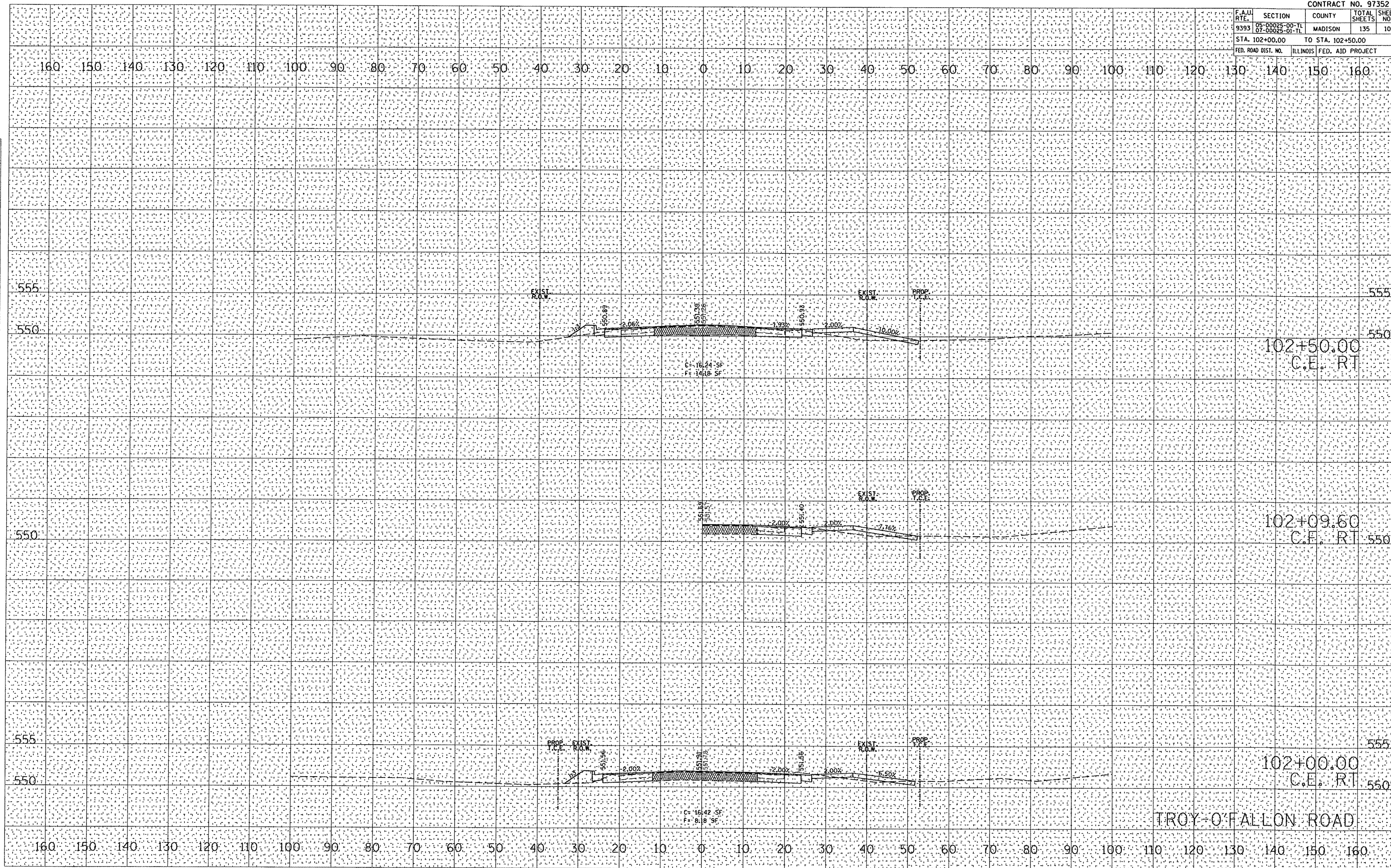
DATE	BY

DATE	BY

PLOT DATE: 11/15/2008
 FILE NAME: P:\050162\050162.dgn
 PLOT SCALE: 21.756' / IN.
 USER NAME: mstemiller



F.A.U. RTE.	SECTION	COUNTY	TOTAL SHEETS	SHEET NO.
9393	05-00025-00-TL 07-00025-01-TL	MADISON	135	109
STA. 102+00.00		TO STA. 102+50.00		
FED. ROAD DIST. NO.		ILLINOIS FED. AID PROJECT		



DATE	
BY	
NO.	
ORIGINAL SURVEY	
PLOTTED	
AREA CHECKED	
NO.	
FINAL SURVEY	
PLOTTED	
AREA CHECKED	
NO.	
NOTE BOOK	
AREA CHECKED	
NO.	
AREAS CHECKED	

DATE	
BY	
NO.	
ORIGINAL SURVEY	
PLOTTED	
AREA CHECKED	
NO.	
FINAL SURVEY	
PLOTTED	
AREA CHECKED	
NO.	
NOTE BOOK	
AREA CHECKED	
NO.	
AREAS CHECKED	

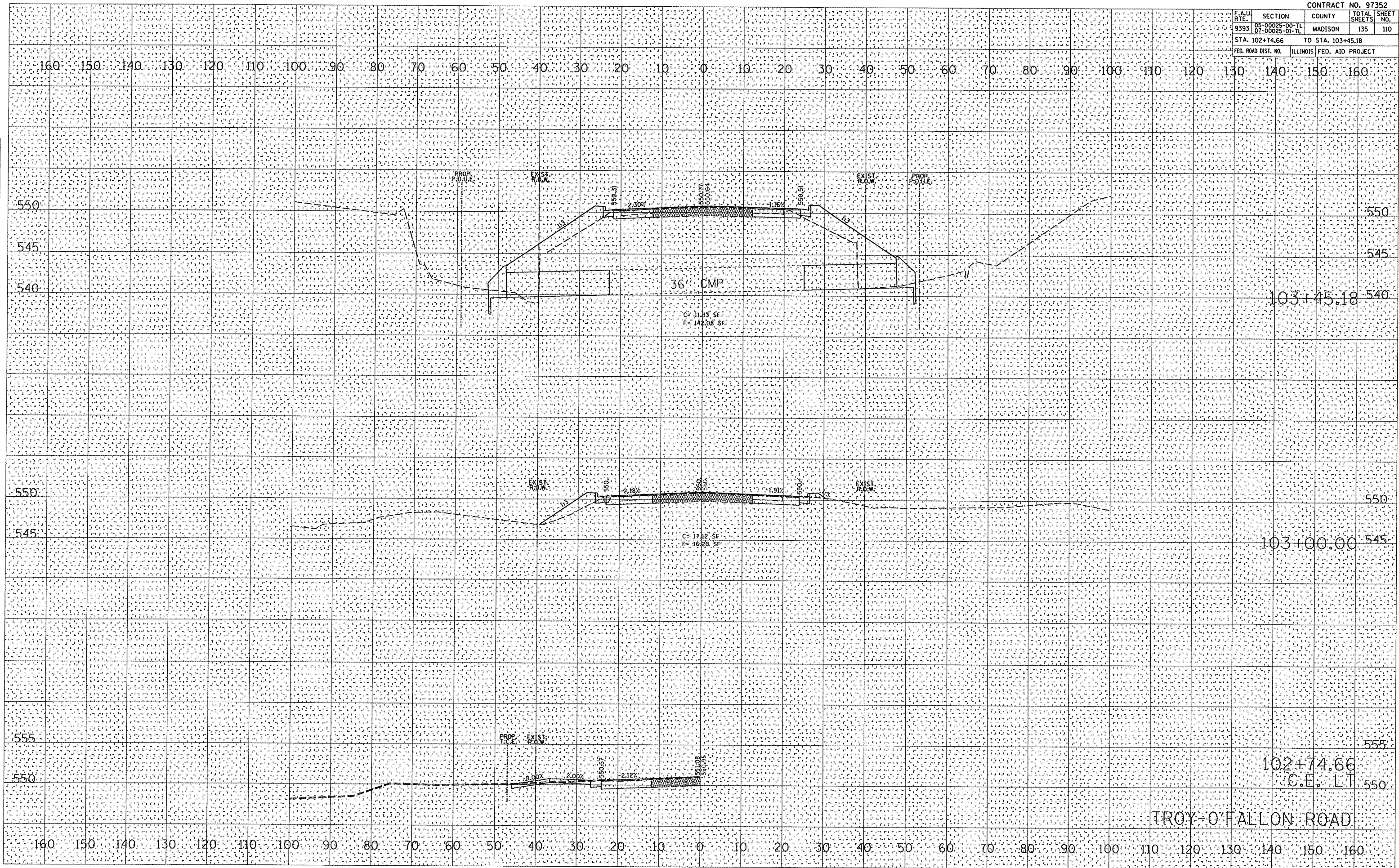
PLOT DATE = 11/5/2008
 FILE NAME = P:\A050162\dgn\050162-xxsheets-TROF.dgn
 PLOT SCALE = 21.1765 / IN.
 USER NAME = msktm11r

CONTRACT NO. 97352				
F.A.U. RITE.	SECTION	COUNTY	TOTAL SHEETS	SHEET NO.
9393	05-00025-00-TL 07-00025-01-TL	MADISON	135	110
STA. 102+74.66		TO STA. 103+45.18		
FED. ROAD DIST. NO.	ILLINOIS	FED. AID PROJECT		

BY	DATE

BY	DATE

PLOT DATE = 11/5/2008
 FILE NAME = P:\050162\050162\ssheets\TROF.dgn
 PLOT SCALE = 2:1750' / IN.
 USER NAME = msktm11p

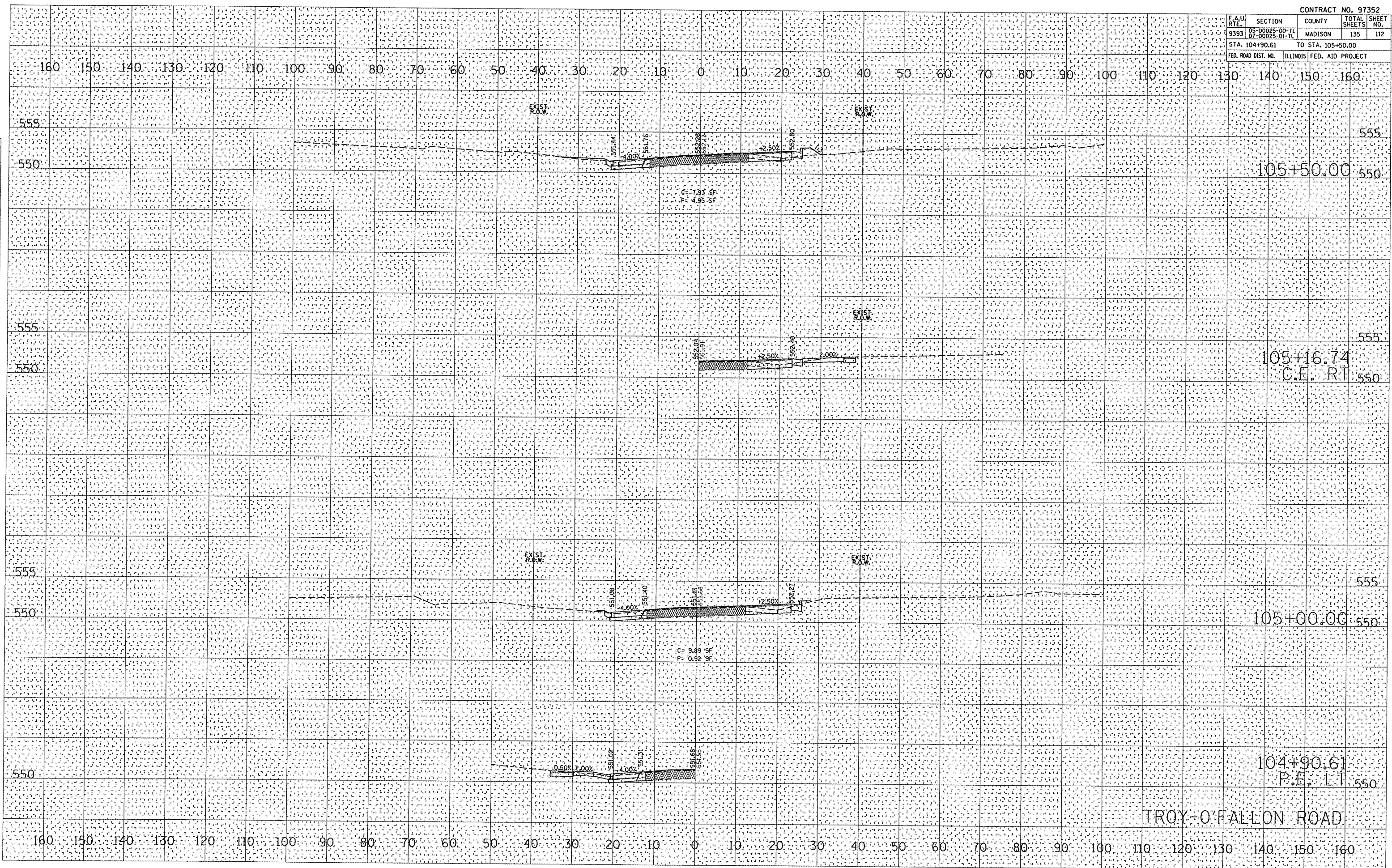


F.A.U. RTE.	SECTION	COUNTY	TOTAL SHEETS	SHEET NO.
9393	05-00025-00-TL 07-00025-01-TL	MADISON	135	112
STA. 104+90.61		TO STA. 105+50.00		
FED. ROAD DIST. NO.		ILLINOIS	FED. AID PROJECT	

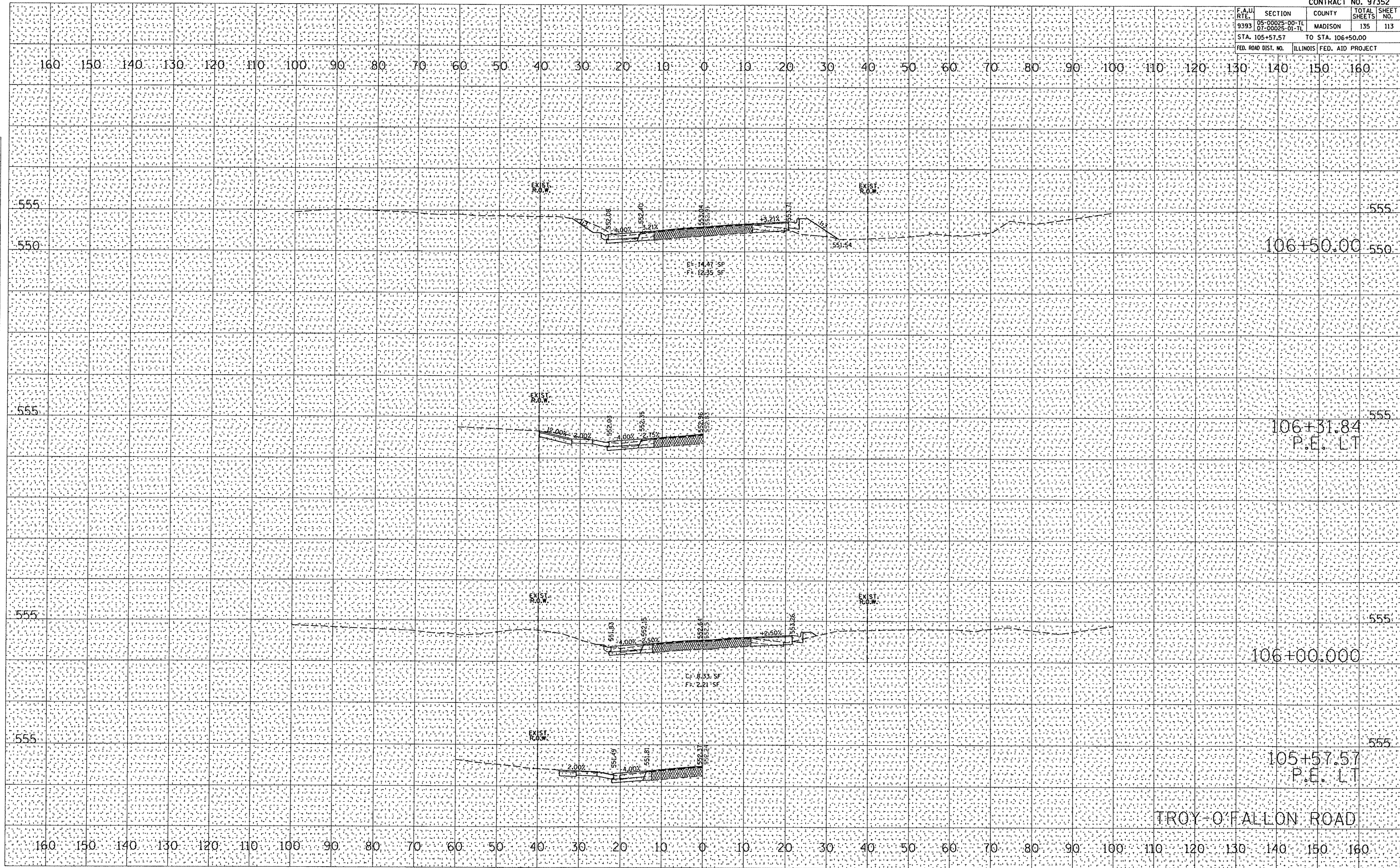
DATE	BY

DATE	BY

PLOT DATE = 11/05/2008
 FILE NAME = P:\050162\050162\ssheets-TROF.dgn
 PLOT SCALE = 21.768 / IN.
 USER NAME = mckim11p



CONTRACT NO. 97352				
F.A.U. R/E.	SECTION	COUNTY	TOTAL SHEETS	SHEET NO.
9393	05-00025-00-TL 07-00025-01-TL	MADISON	135	113
STA. 105+57.57		TO STA. 106+50.00		
FED. ROAD DIST. NO.		ILLINOIS FED. AID PROJECT		



DATE	BY
DATE	BY
SURVEYED	
PLOTTED	
TEMPLATE	
NOTE BOOK	
NO.	
AREAS CHECKED	

DATE	BY
DATE	BY
SURVEYED	
PLOTTED	
TEMPLATE	
NOTE BOOK	
NO.	
AREAS CHECKED	

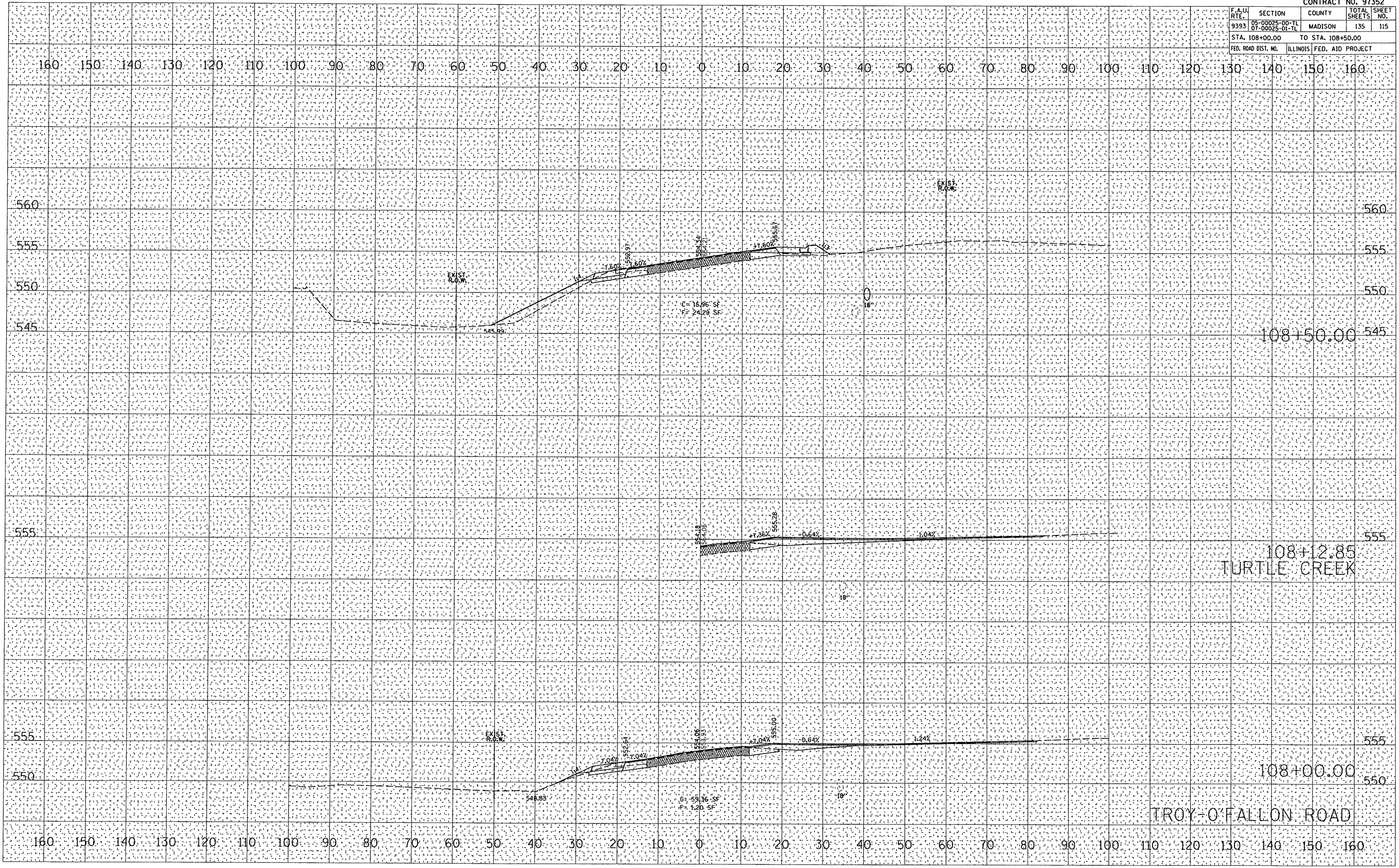
PLOT DATE 11/5/2008
 FILE NAME P:\050162\050162\ssheets-TROF.dgn
 PLOT SCALE 2.1785 / IN.
 USER NAME mstenlitz

F.A.U. RTE.	SECTION	COUNTY	TOTAL SHEETS	SHEET NO.
9393	05-00025-00-TL 07-00025-01-TL	MADISON	135	115
STA. 108+00.00		TO STA. 108+50.00		
FED. ROAD DIST. NO.		ILLINOIS	FED. AID PROJECT	

DATE	
BY	
FINAL SURVEY	
PLOTTED	
NOTE BOOK	
NO.	

DATE	
BY	
ORIGINAL SURVEY	
TEMPERATURE	
AREAS	
AREAS CHECKED	
NO.	

PLOT DATE : 11/5/2008
 FILE NAME : P:\050162\050162\ssheets-TROF.dgn
 PLOT SCALE : 2.1795 / IN.
 USER NAME : mactomlin

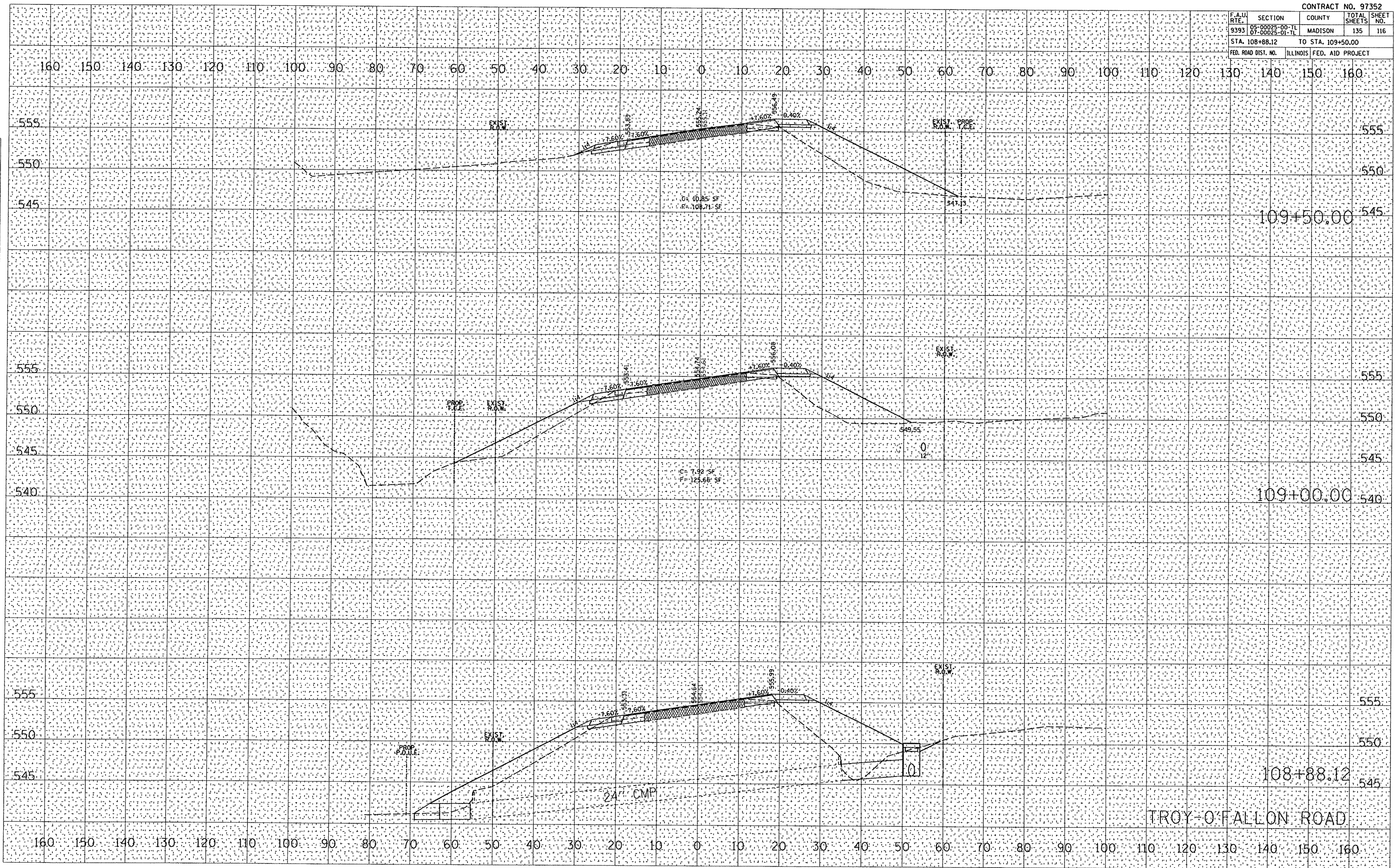


F.A.U. RTE.	SECTION	COUNTY	TOTAL SHEETS	SHEET NO.
9393	05-00025-00-TL 07-00025-01-TL	MADISON	135	116
STA. 108+88.12		TO STA. 109+50.00		
FED. ROAD DIST. NO.		ILLINOIS FED. AID PROJECT		

DATE	BY

DATE	BY

PLOT DATE: 11/5/2008
 FILE NAME: P:\050162\dgn\050162.xssheets-TROF.dgn
 PLOT SCALE: 2.1795" = 1' IN.
 USER NAME: mtschiller

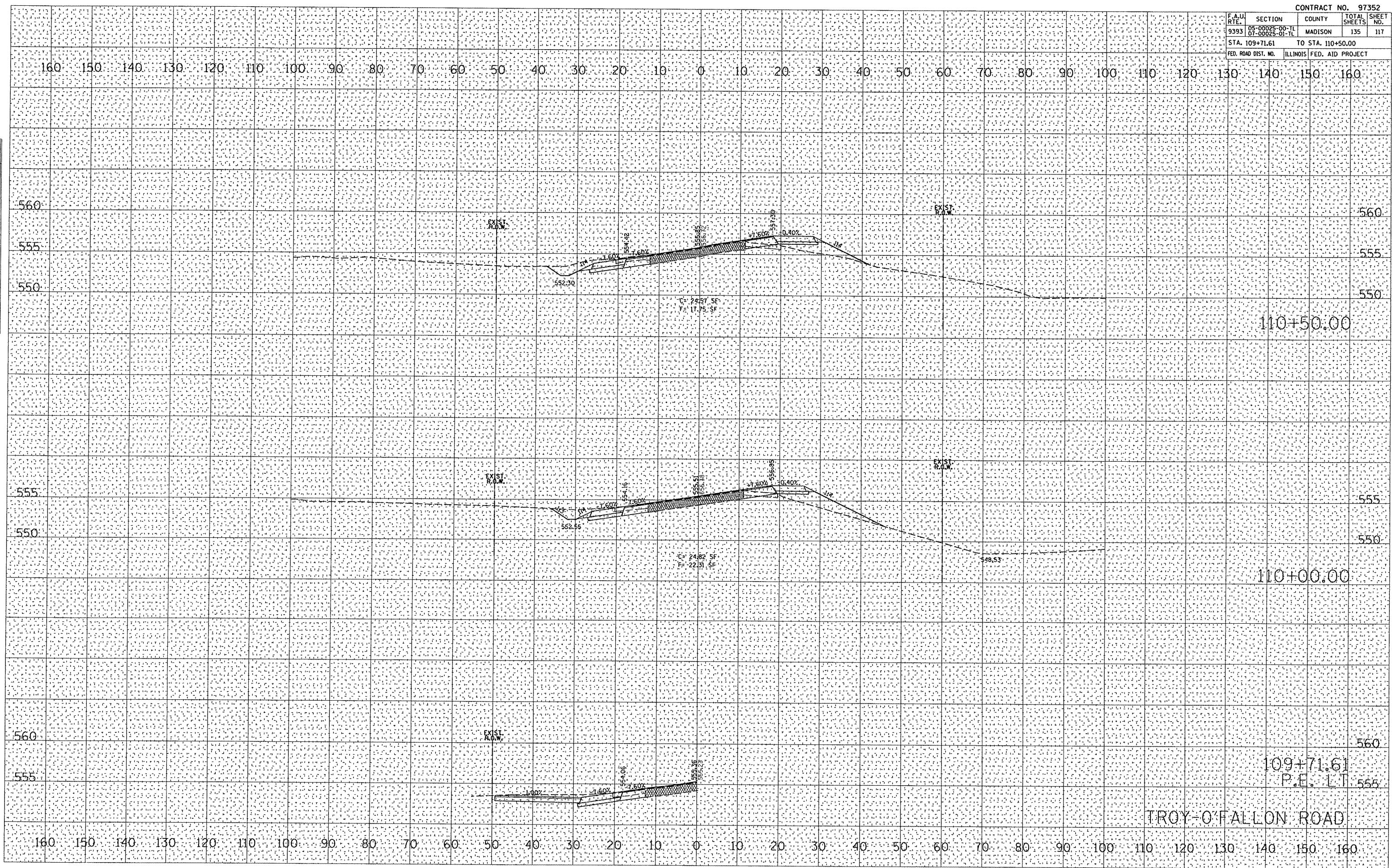


F.A.U. RTE.	SECTION	COUNTY	TOTAL SHEETS	SHEET NO.
9393	05-00025-00-TL 07-00025-01-TL	MADISON	135	117
STA. 109+71.61		TO STA. 110+50.00		
FED. ROAD DIST. NO.		ILLINOIS FED. AID PROJECT		

DATE	BY

DATE	BY

PLOT DATE = 11/5/2008
 FILE NAME = P:\050162\050162\050162.dwg
 PLOT SCALE = 2:1 (1/8" = 1')

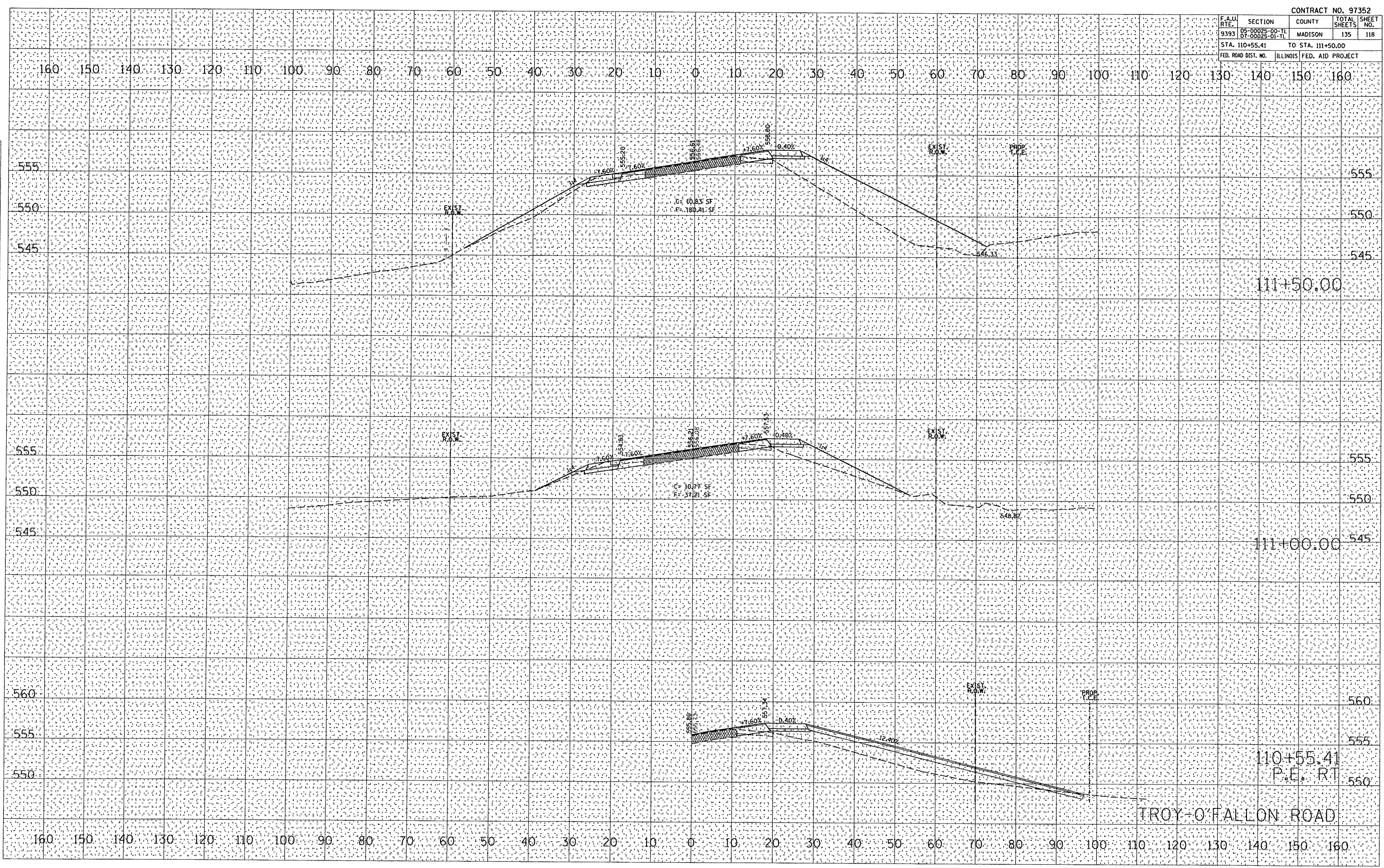


CONTRACT NO. 97352				
F.A.U. RTE.	SECTION	COUNTY	TOTAL SHEETS	SHEET NO.
9393	05-00025-00-TL 07-00028-01-TL	MADISON	135	118
STA. 110+55.41		TO STA. 111+50.00		
FED. ROAD DIST. NO.	ILLINOIS	FED. AID PROJECT		

FINAL	SURVEYED	DATE
SUBMIT	PLOTTED	
NOTE BOOK	TEMPLATE	
NO.	AREAS CHECKED	

ORIGINAL	SURVEYED	DATE
SURVEY	PLOTTED	
AREAS	TEMPLATE	
NO.	AREAS CHECKED	

PLOT DATE = 11/05/2008
 FILE NAME = P:\050162\050162\ssheets-TROF.dwg
 PLOT SCALE = 21.768 / IN.
 USER NAME = mskimble



BY: _____ DATE: _____

NO. _____

FINAL SURVEY SURVEYED PLOTTED PLOTTED PLOTTED PLOTTED
 NOTE BOOK TEMPLATE AREA CHECKED

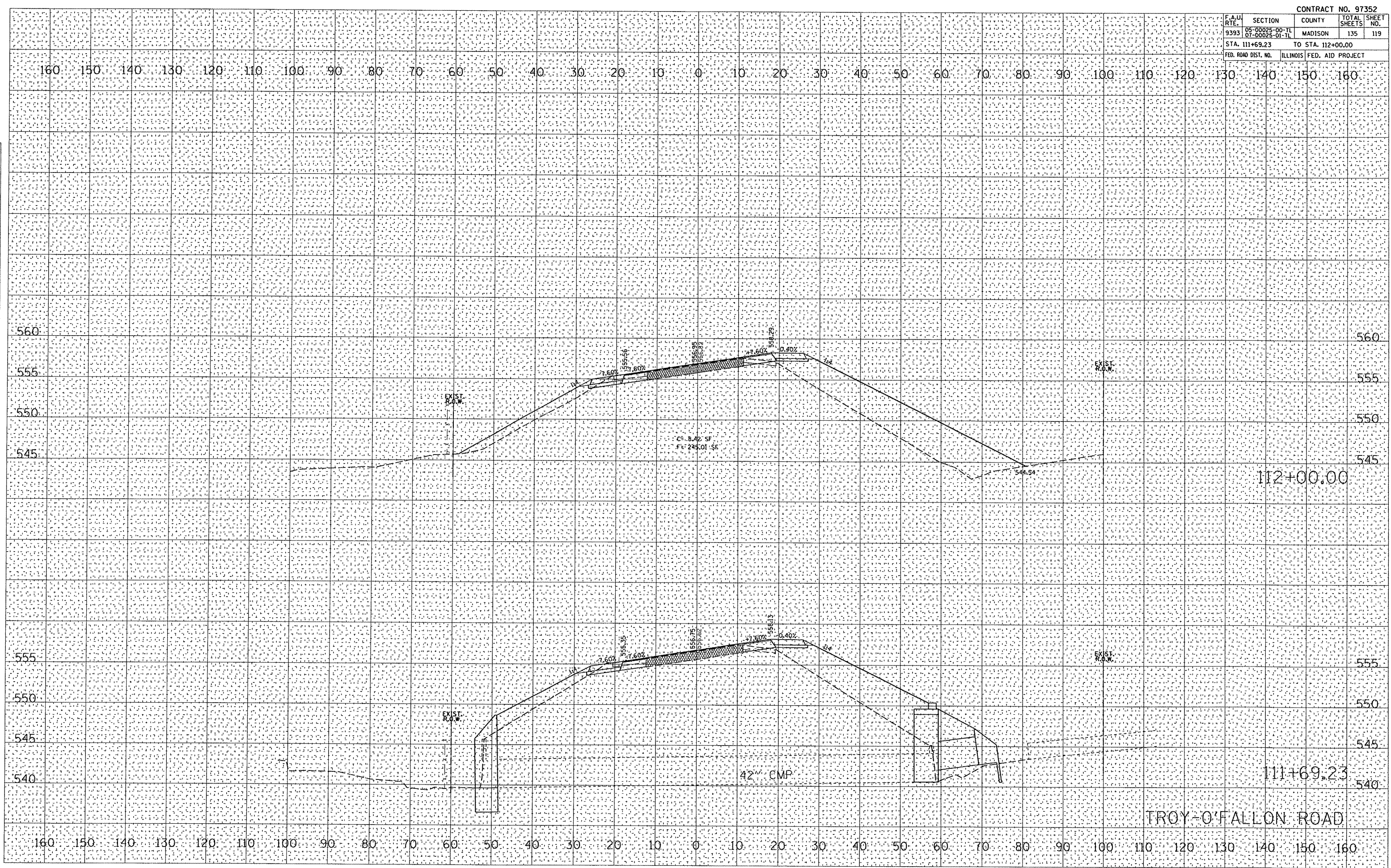
BY: _____ DATE: _____

NO. _____

ORIGINAL SURVEY SURVEYED PLOTTED PLOTTED PLOTTED PLOTTED
 NOTE BOOK TEMPLATE AREA CHECKED

PLOT DATE = 11/20/2008
 FILE NAME = F:\0606162\dgn\0606162xsheets-TROF.dgn
 PLOT SCALE = 2.1780" / IN
 USER NAME = mhcmiller

CONTRACT NO. 97352				
F.A.U. RTE. 9393	SECTION 05-00025-00-TL 07-00025-01-TL	COUNTY MADISON	TOTAL SHEETS 135	SHEET NO. 119
STA. 111+69.23 TO STA. 112+00.00				
FED. ROAD DIST. NO.		ILLINOIS	FED. AID PROJECT	

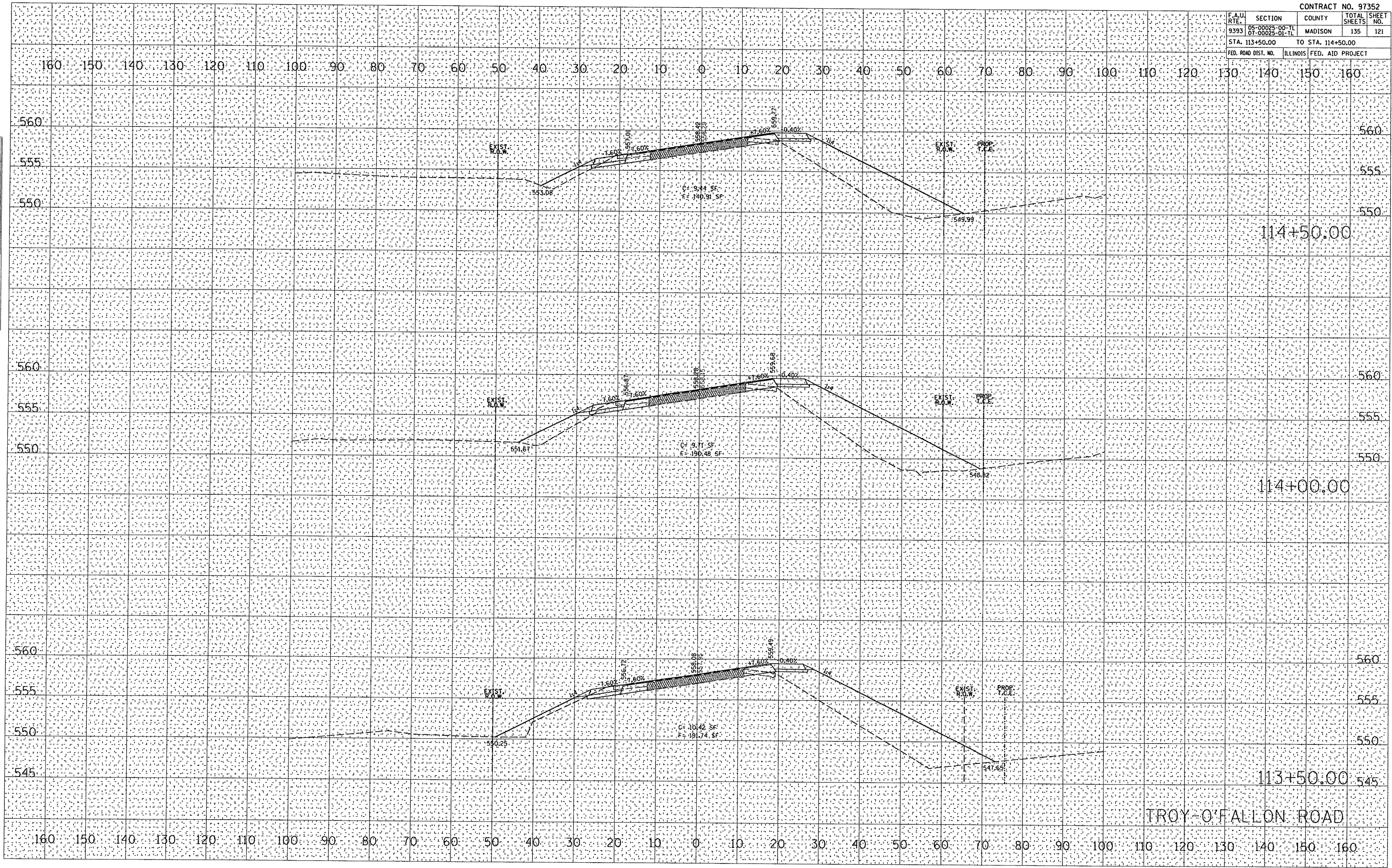


CONTRACT NO. 97352			
F.A.U. RTE.	SECTION	COUNTY	TOTAL SHEETS
9393	05-00025-00-TL	MADISON	135
	07-00025-01-TL		121
STA. 113+50.00		TO STA. 114+50.00	
FED. ROAD DIST. NO.	ILLINOIS	FED. AID PROJECT	

DATE	BY
SURVEYED	PLOTTED
NOTE BOOK	AREAS CHECKED
NO.	

DATE	BY
SURVEYED	PLOTTED
NOTE BOOK	AREAS CHECKED
NO.	

PLOT DATE = 11/6/2008
 FILE NAME = P:\050162\050162.dgn
 PLOT SCALE = 21.768 / IN.
 USER NAME = mhczmiller

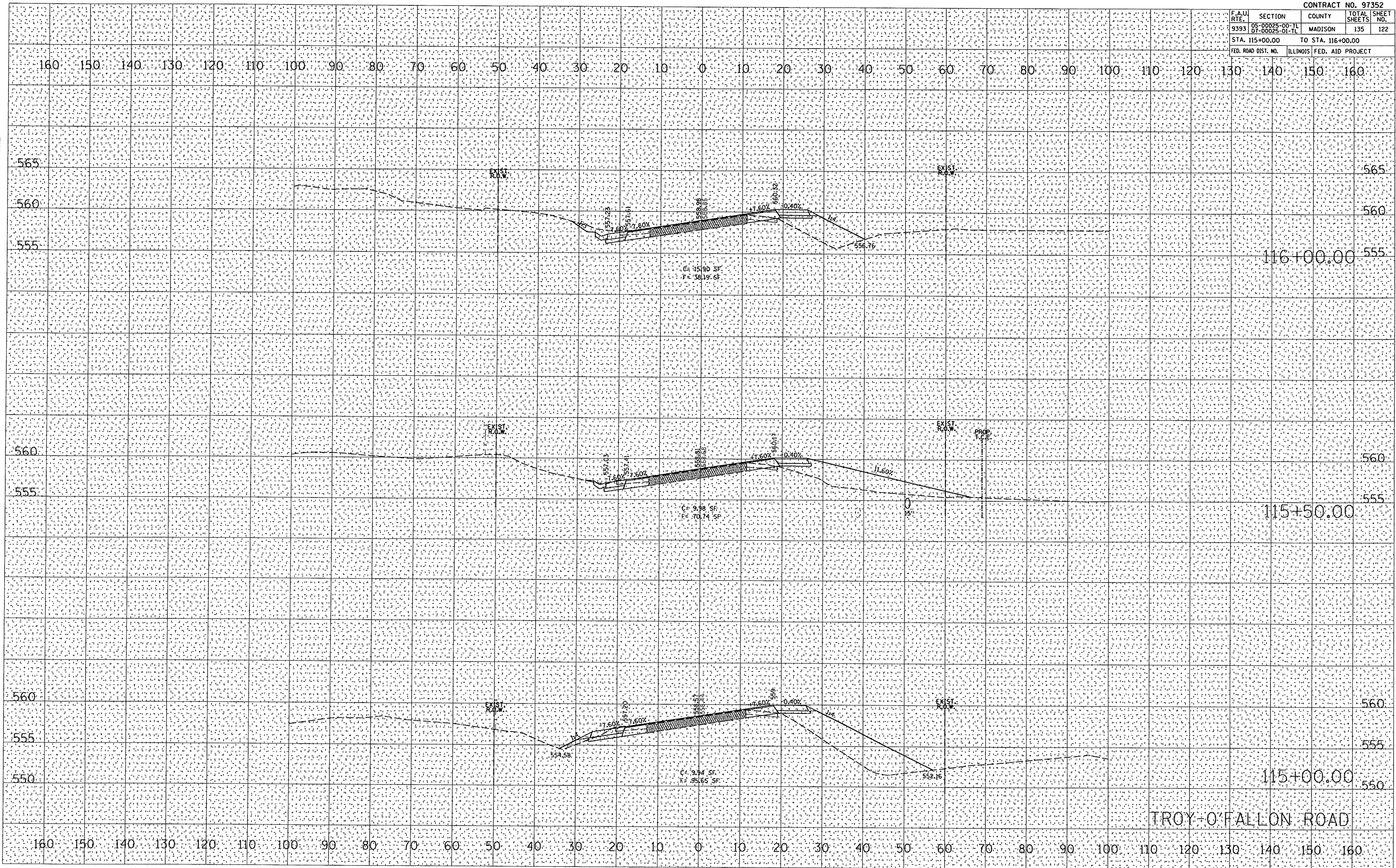


F.A.U. RTE.	SECTION	COUNTY	TOTAL SHEETS	SHEET NO.
9393	05-00025-00-TL 07-00025-01-TL	MADISON	135	122
STA. 115+00.00		TO STA. 116+00.00		
FED. ROAD DIST. NO.		ILLINOIS FED. AID PROJECT		

BY	DATE

BY	DATE

PLOT DATE = 11/5/2008
FILE NAME = P:\050150\050150.dgn
SCALE = 21.768 / IN.
USER NAME = [unclear]



F.A.U. R.T.E.	SECTION	COUNTY	TOTAL SHEETS	SHEET NO.
9393	05-00025-00-TL 07-00025-01-TL	MADISON	135	123
STA. 116+16.66		TO STA. 116+80.84		
FED. ROAD DIST. NO.		ILLINOIS FED. AID PROJECT		

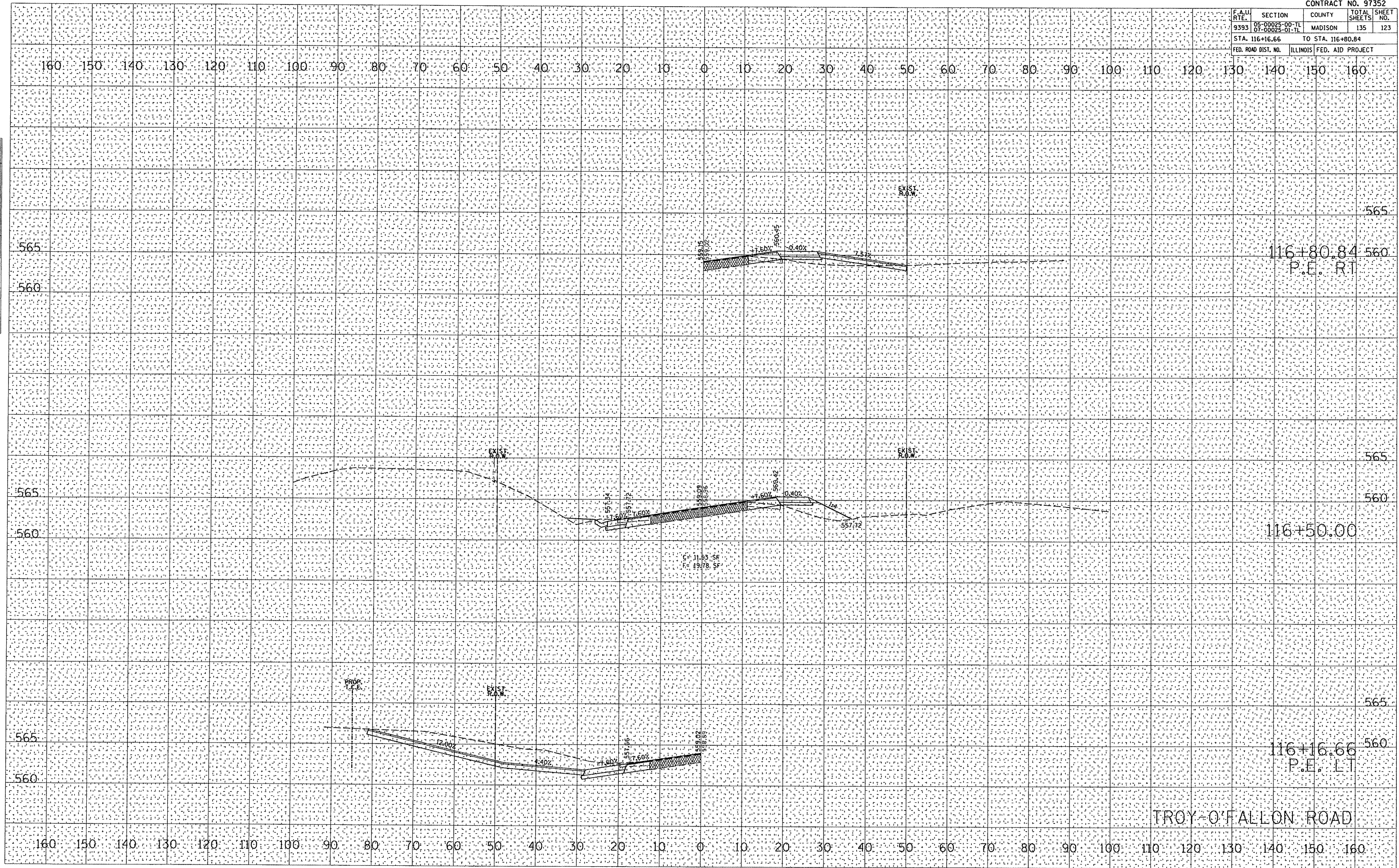
BY	DATE

FINISH	SURVEYED	PLOTTED	REPLATE	AREAS CHECKED

BY	DATE

ORIGINAL	SURVEYED	PLOTTED	REPLATE	AREAS CHECKED

PLOT DATE = 11/5/2008
FILE NAME = P:\050162\050162.dgn
PLOT SCALE = 21.765 / IN.
USER NAME = mxtcm11r



TROY-O'FALLON ROAD

CONTRACT NO. 97352				
F.A.U. RTE.	SECTION	COUNTY	TOTAL SHEETS	SHEET NO.
9393	05-00025-00-TL	MADISON	135	124
STA. 117+00.00 TO STA. 118+00.00				
FED. ROAD DIST. NO.	ILLINOIS	FED. AID PROJECT		

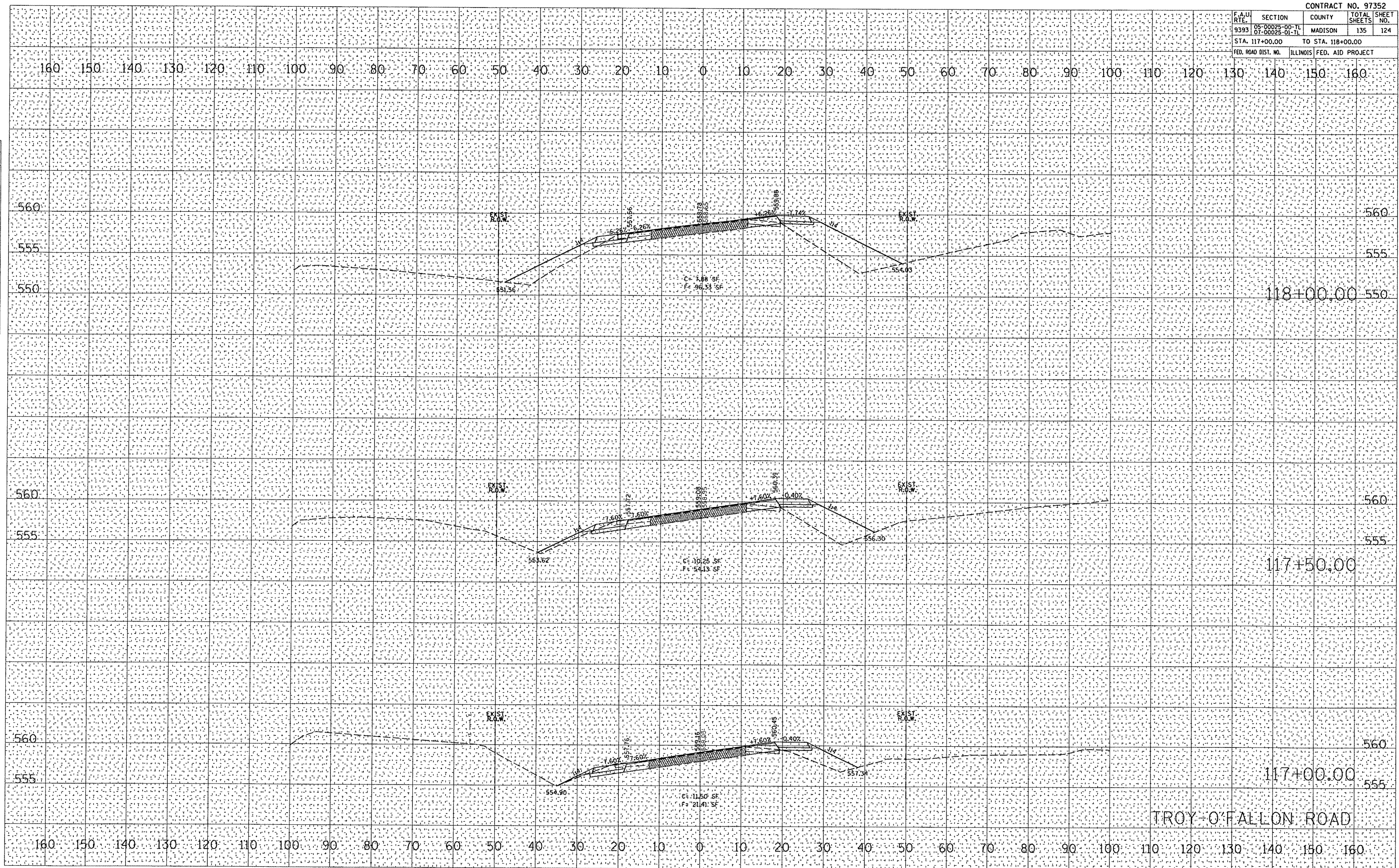
DATE	BY

FINISH SURVEY	SURVEYED
NOTE BOOK	PLOTTED
NO.	AREAS CHECKED

DATE	BY

ORIGINAL SURVEY	SURVEYED
NOTE BOOK	PLOTTED
NO.	AREAS CHECKED

PLOT DATE : 11/2/2008
FILE NAME : P:\050162\dgn\050162xsheets-TROF.dgn
PLOT SCALE : 2.175" / 1" (1/4" = 10')
USER NAME : mxtmiller



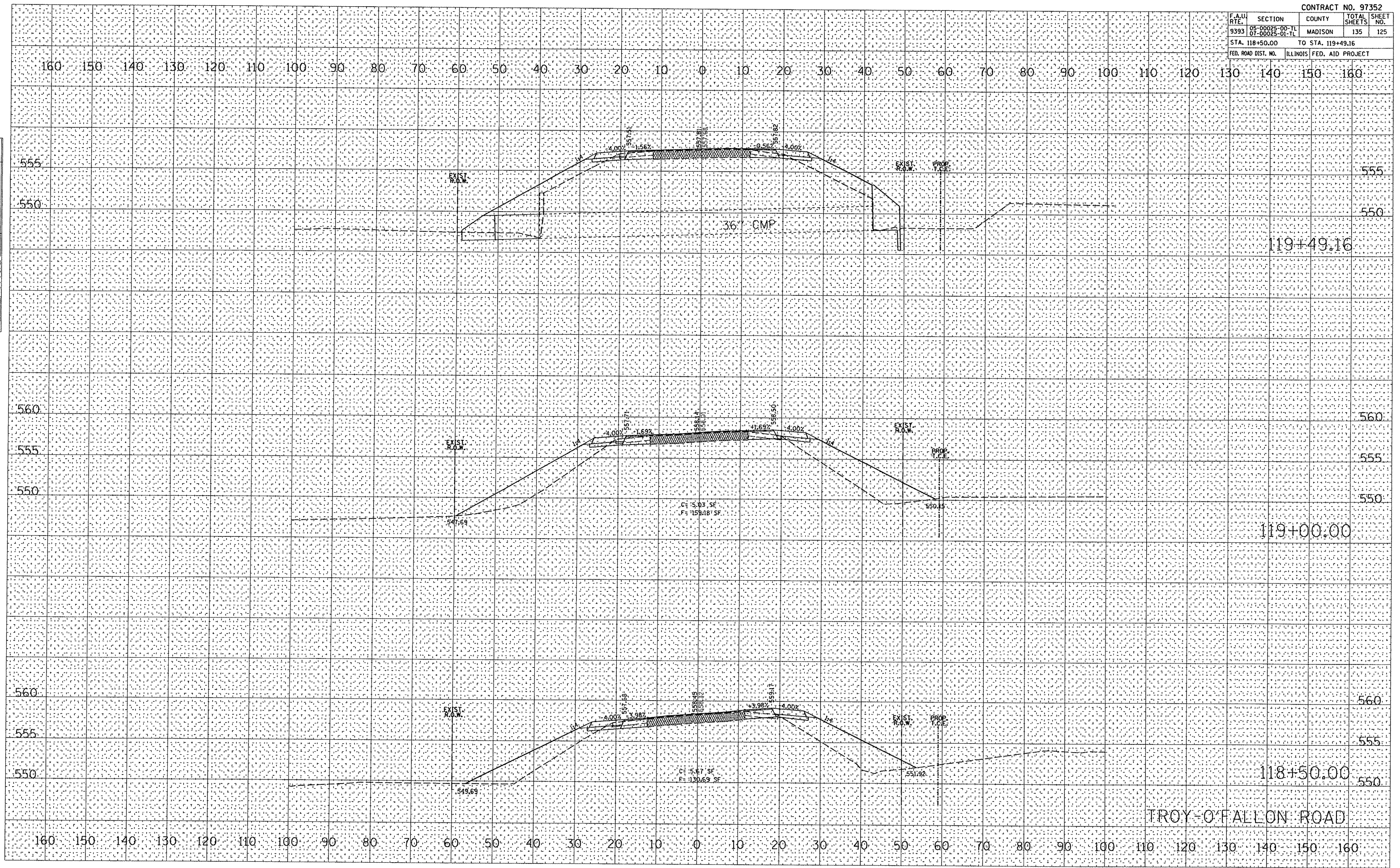
TROY-O'FALLON ROAD

F.A.U. RTE.	SECTION	COUNTY	TOTAL SHEETS	SHEET NO.
9393	05-00025-00-TL 07-00025-01-TL	MADISON	135	125
STA. 118+50.00		TO STA. 119+49.16		
FED. ROAD DIST. NO.		ILLINOIS FED. AID PROJECT		

DATE	BY

DATE	BY

PLOT DATE : 11/5/2008
 FILE NAME : P:\050162\050162.dgn
 PLOT SCALE : 2.1765' / IN.
 USER NAME : mh.kramer



TROY-O'FALLON ROAD

CONTRACT NO. 97352

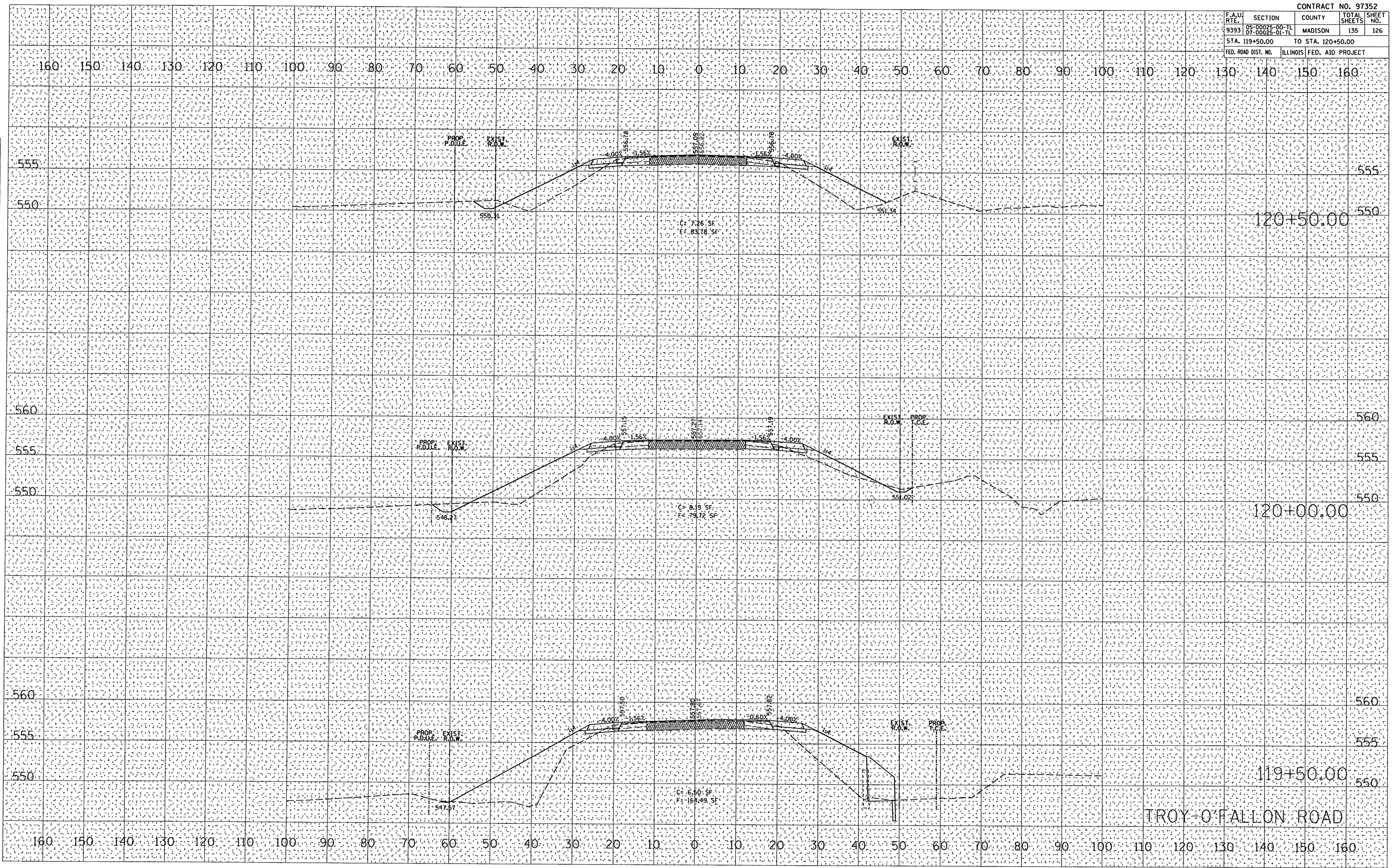
F.A.U. RTE.	SECTION	COUNTY	TOTAL SHEETS	SHEET NO.
9393	05-00025-00-TL 07-00025-01-TL	MADISON	135	126

STA. 119+50.00 TO STA. 120+50.00
FED. ROAD DIST. NO. ILLINOIS FED. AID PROJECT

DATE	
BY	
SURVEYED	
PLOTTED	
ROUTE BOOK	
NO.	

DATE	
BY	
SURVEYED	
PLOTTED	
ROUTE BOOK	
NO.	

PLOT DATE: 11/5/2008
FILE NAME: P:\050162\050162\050162.dwg
SCALE: 21.768 7/ IN.
USER NAME: anjuntiller



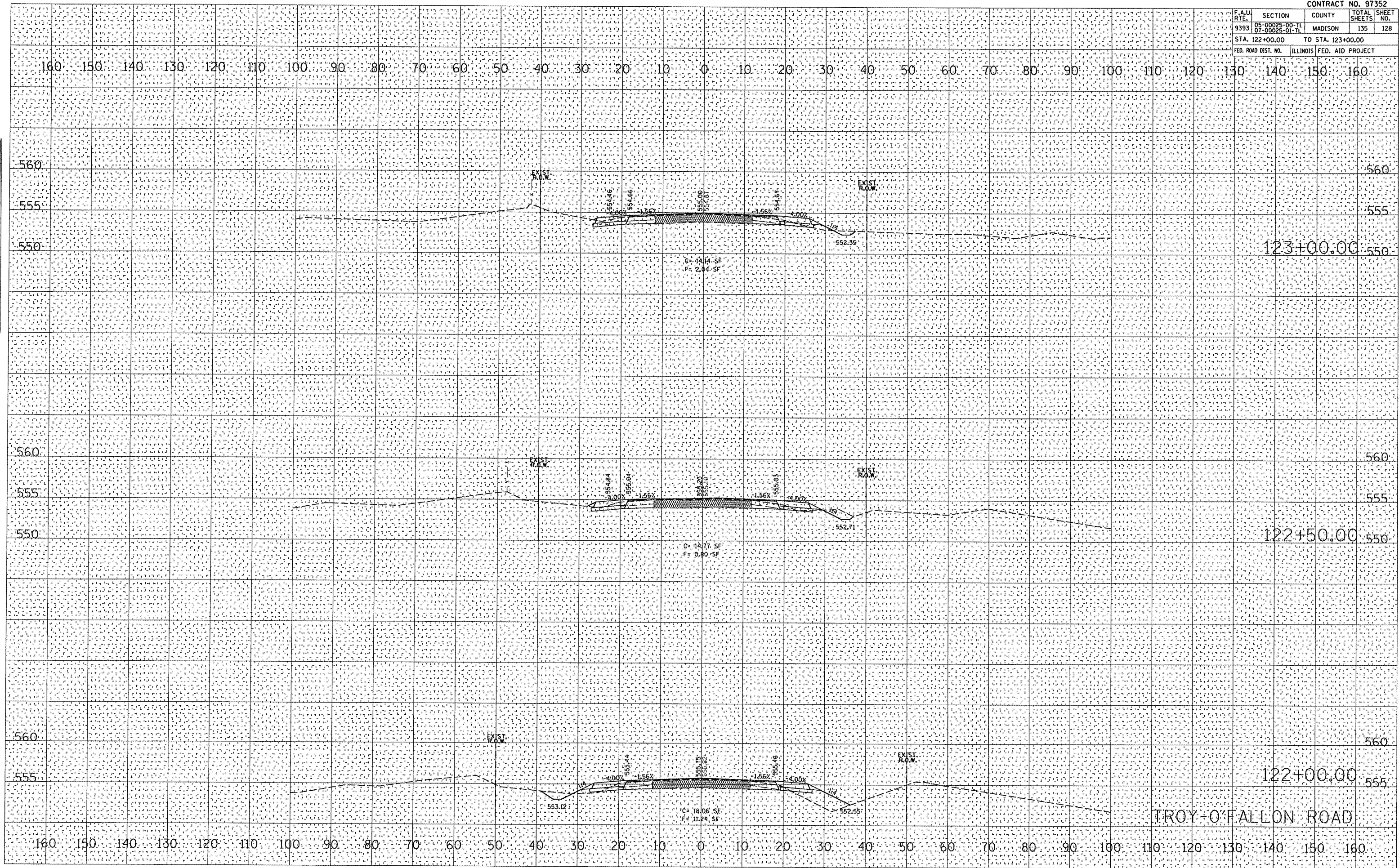
TROY-O'FALLON ROAD

F.A.U. RTE.	SECTION	COUNTY	TOTAL SHEETS	SHEET NO.
9393	05-00025-00-TL 07-00025-01-TL	MADISON	135	128
STA. 122+00.00		TO STA. 123+00.00		
FED. ROAD DIST. NO.		ILLINOIS FED. AID PROJECT		

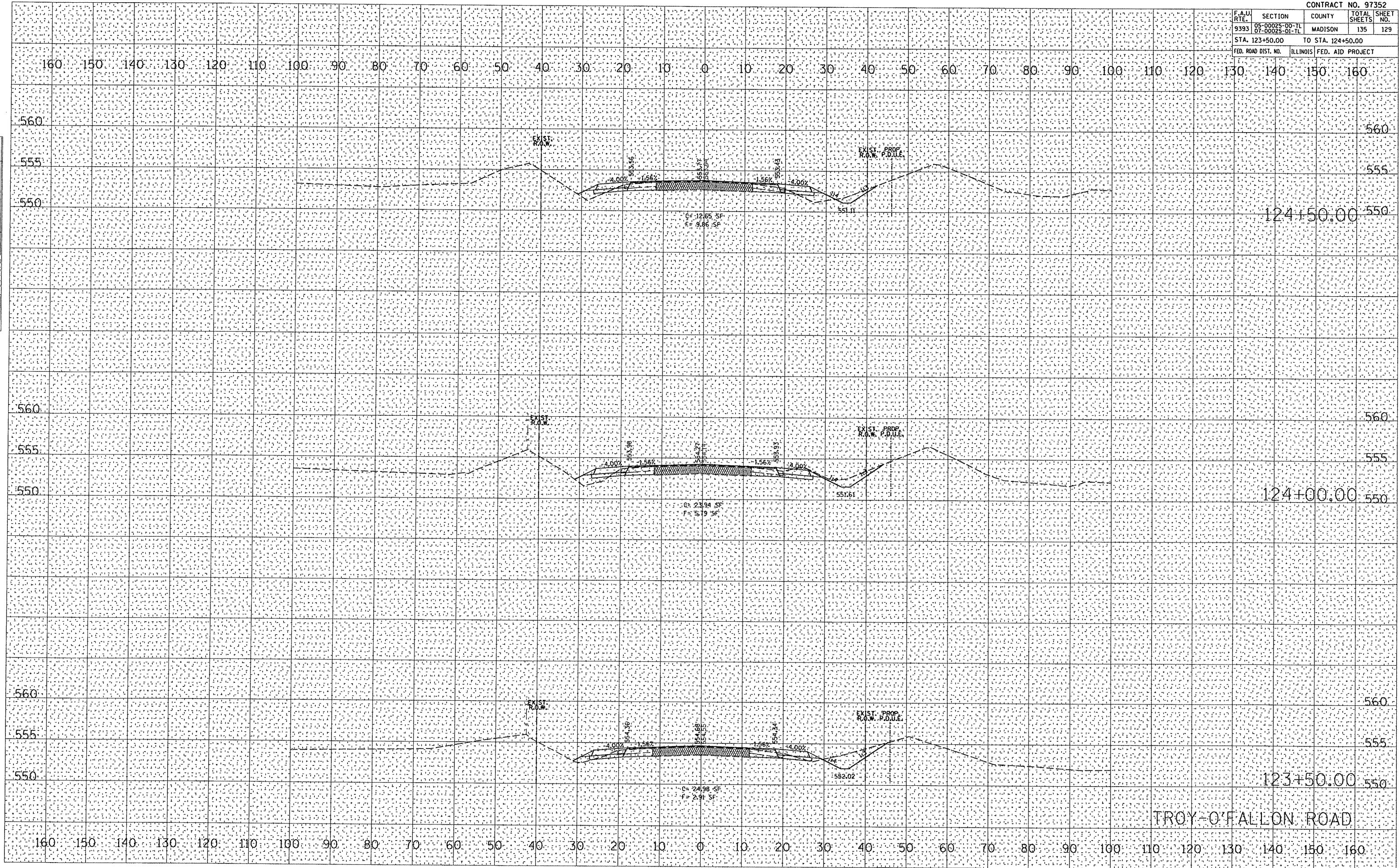
DATE	
BY	
SURVEYED	
PLOTTED	
REVISION	
AREAS CHECKED	
NO.	

DATE	
BY	
ORIGINAL SURVEYED	
SURVEY	
PLOTTED	
REVISION	
AREAS CHECKED	
NO.	

PLOT DATE = 11/9/2008
 FILE NAME = P:\05061620.dgn\05061620sheets-TROF.dgn
 PLOT SCALE = 21.768 / IN.
 USER NAME = mhctmiller



CONTRACT NO. 97352			
F.A.U. RTE.	SECTION	COUNTY	TOTAL SHEET NO.
9393	05-00025-00-TL 07-00025-01-TL	MADISON	135 129
STA. 123+50.00		TO STA. 124+50.00	
FED. ROAD DIST. NO.	ILLINOIS FED. AID PROJECT		



DATE	BY
SURVEYED	
PLOTTED	
TEMPLATE	
NOTE BOOK	
AREAS CHECKED	
NO.	

DATE	BY
SURVEYED	
PLOTTED	
TEMPLATE	
NOTE BOOK	
AREAS CHECKED	
NO.	

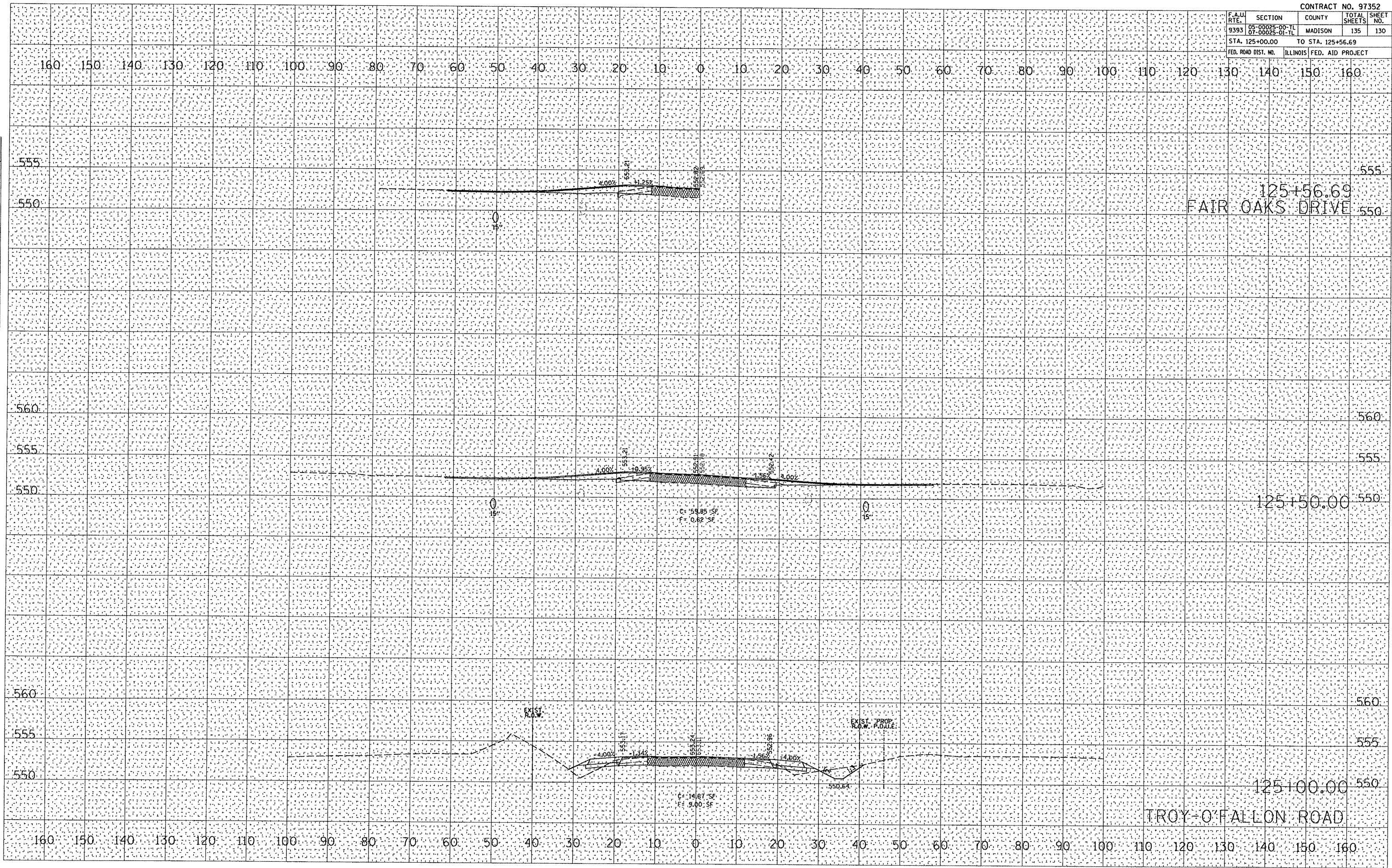
ORIGINAL SURVEY
 PLOT DATE: 11/5/2008
 FILE NAME: P:\050162\dgn\050162\ssheets-TROF.dgn
 PLOT SCALE: 21.765 / IN.
 USER NAME: mitchellr

CONTRACT NO. 97352				
F.A.U. RTE.	SECTION	COUNTY	TOTAL SHEETS	SHEET NO.
9393	05-00025-00-TL 01-00025-01-TL	MADISON	135	130
STA. 125+00.00		TO STA. 125+56.69		
FED. ROAD DIST. NO.		ILLINOIS FED. AID PROJECT		

DATE	BY
SURVEYED	
PLOTTED	
TEMPLATE	
NOTE BOOK	
AREAS CHECKED	
NO.	

DATE	BY
ORIGINAL SURVEY	
NOTE BOOK	
AREAS CHECKED	
NO.	

PLOT DATE = 11/2/2008
FILE NAME = P:\050162\050162\ssheets-TROF.dgn
PLOT SCALE = 21.750' / IN.
USER NAME = msktmiller

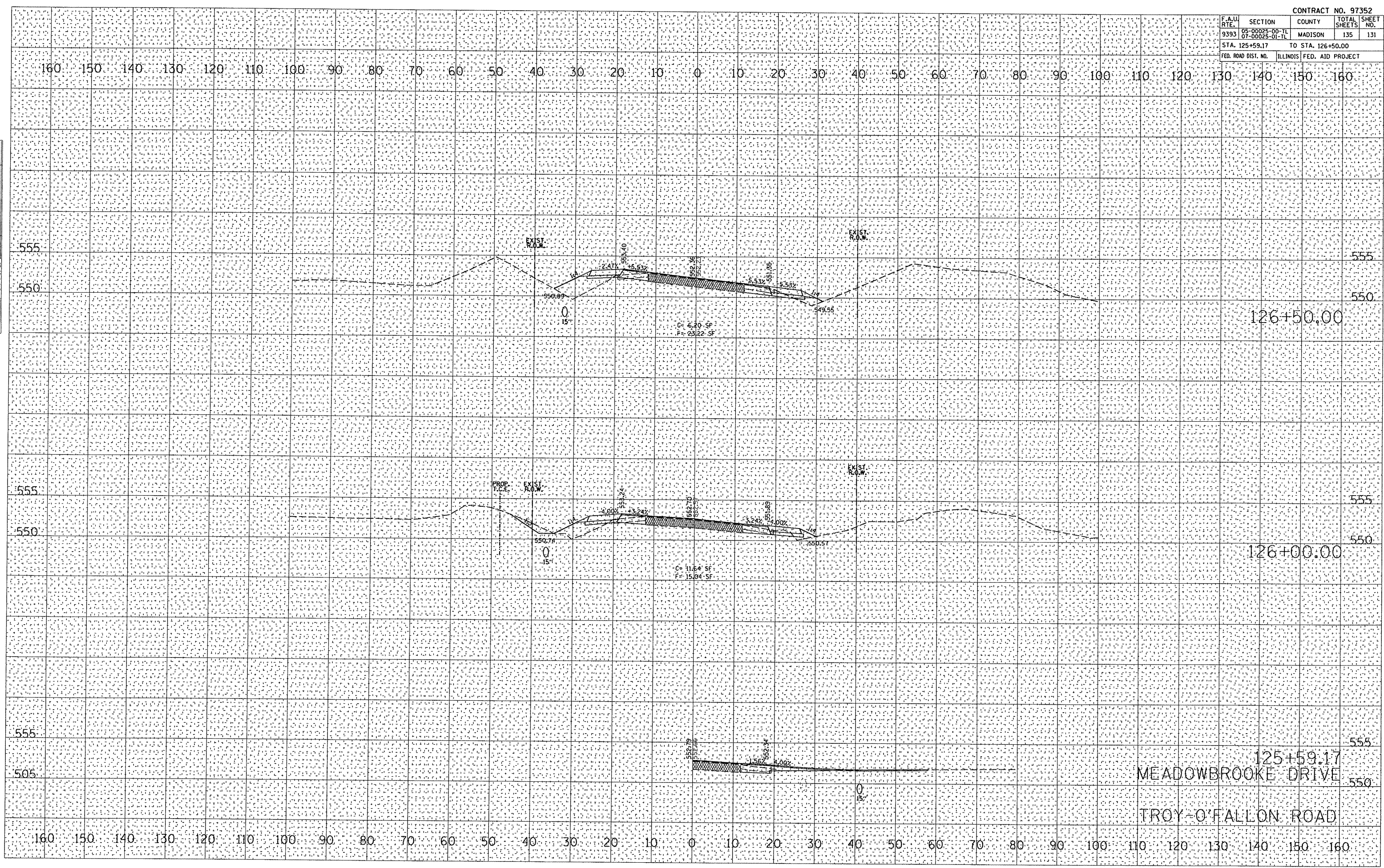


CONTRACT NO. 97352				
F.A.U. RTE.	SECTION	COUNTY	TOTAL SHEETS	SHEET NO.
9393	06-00025-00-TL 07-00028-01-TL	MADISON	135	131
STA. 125+59.17 TO STA. 126+50.00				
FED. ROAD DIST. NO.	ILLINOIS	FED. AID PROJECT		

FINAL SURVEY	SURVEYED	DATE
NOTE BOOK NO.	PLOTTED	
	TEMPERATURE	
	AREAS	
	CHECKED	

ORIGINAL SURVEY	SURVEYED	DATE
NOTE BOOK NO.	PLOTTED	
	TEMPERATURE	
	AREAS	
	CHECKED	

PLOT DATE : 11/05/2008
 FILE NAME : P:\050162\050162.dgn
 PLOT SCALE : 21/765 / IN.
 USER NAME : mhtrml11r

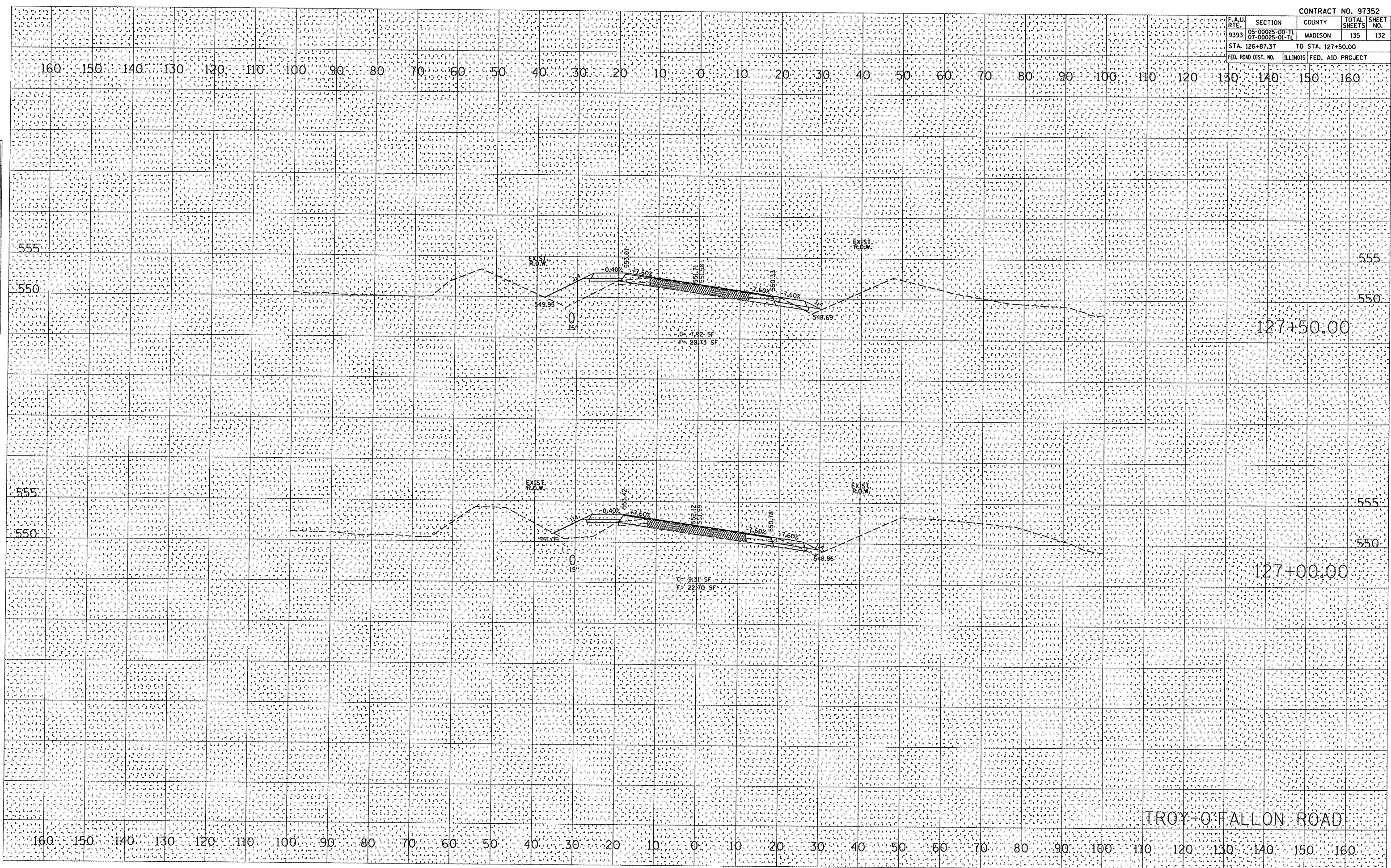


CONTRACT NO. 97352				
F.A.U. RTE.	SECTION	COUNTY	TOTAL SHEETS	SHEET NO.
9393	05-00025-00-TL 01-00025-01-TL	MADISON	135	132
STA. 126+87.37		TO STA. 127+50.00		
FED. ROAD DIST. NO.	ILLINOIS FED. AID PROJECT			

FINAL SURVEY	SURVEYED	BY	DATE
NOTE BOOK NO.	PLOTTED		
	TEMP. DATE		
	AREAS CHECKED		

ORIGINAL SURVEY	SURVEYED	BY	DATE
NOTE BOOK NO.	PLOTTED		
	TEMP. DATE		
	AREAS CHECKED		

PLOT DATE = 11/5/2008
 FILE NAME = P:\AR01020\dgn\050162xssheets-TROF.dgn
 PLOT SCALE = 2:1785 / IN.
 USER NAME = matmiller



CONTRACT NO. 97352				
F.A.U. RTE.	SECTION	COUNTY	TOTAL SHEETS	SHEET NO.
9393	05-00025-00-TL 07-00025-01-TL	MADISON	135	134
STA. 129+50.00 TO STA. 130+50.00				
FED. ROAD DIST. NO.		ILLINOIS FED. AID PROJECT		

DATE	BY	NO.

DATE	BY	NO.

PLOT DATE: 11/5/2008
 FILE NAME: P:\050162\050162.dgn
 PLOT SCALE: 2.1795 / IN
 USER NAME: mattemiller

