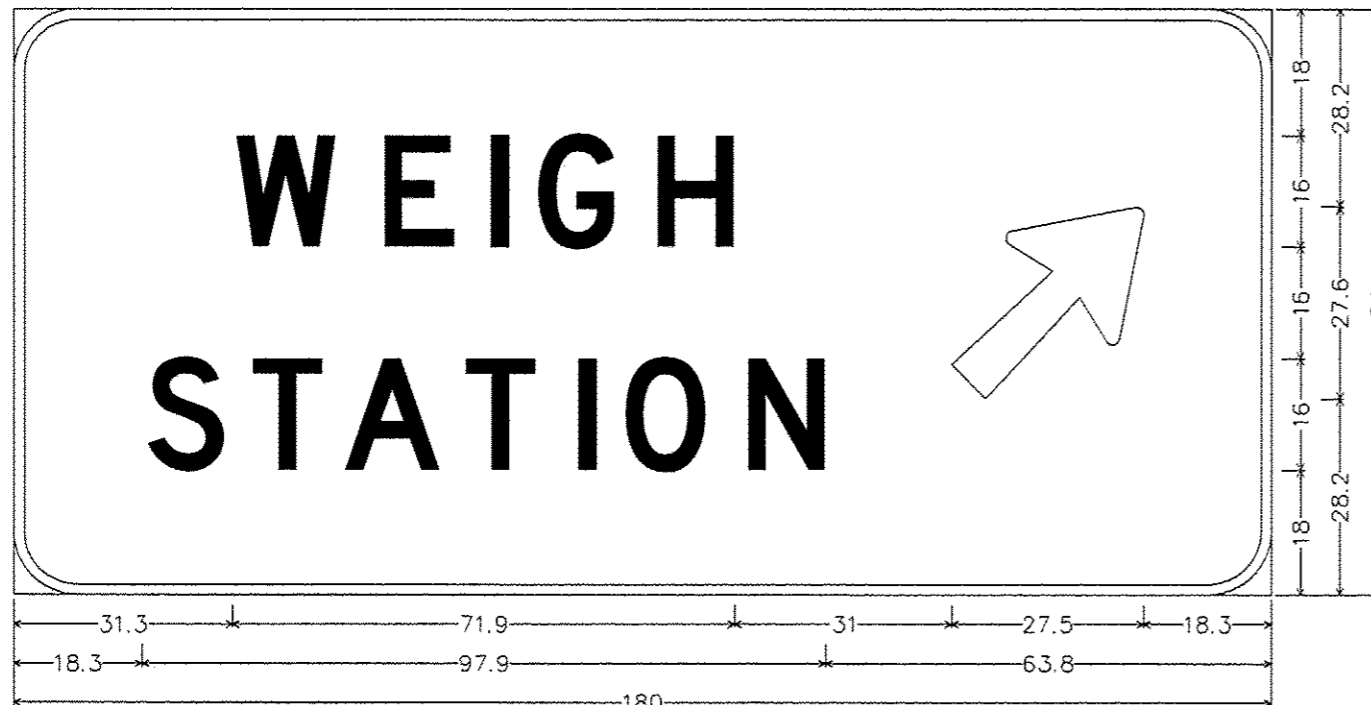


5-01
5 C 057 I074 L123.33 WB

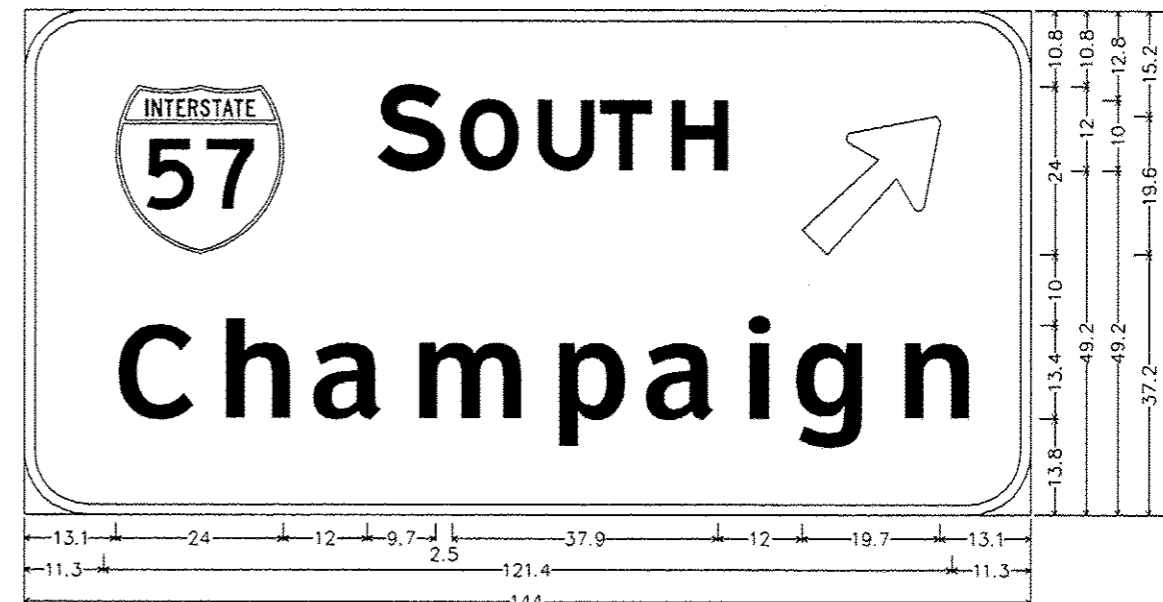
5-02
5 C 057 I074 R122.20 EB



9.0" Radius, 1.5" Border, White on Green;
 [WEIGH] T2000HWYEMOD; [STATION] T2000HWYEMOD; Arrow 160 - 35.0" 45°;
 Table of letter and object lefts.

W	E	I	G	H	↗	
31.3	51.1	66.3	73.4	90.2	134.2	
S	T	A	T	I	O	N
18.3	33.7	46.8	64.2	78.9	86.0	103.2

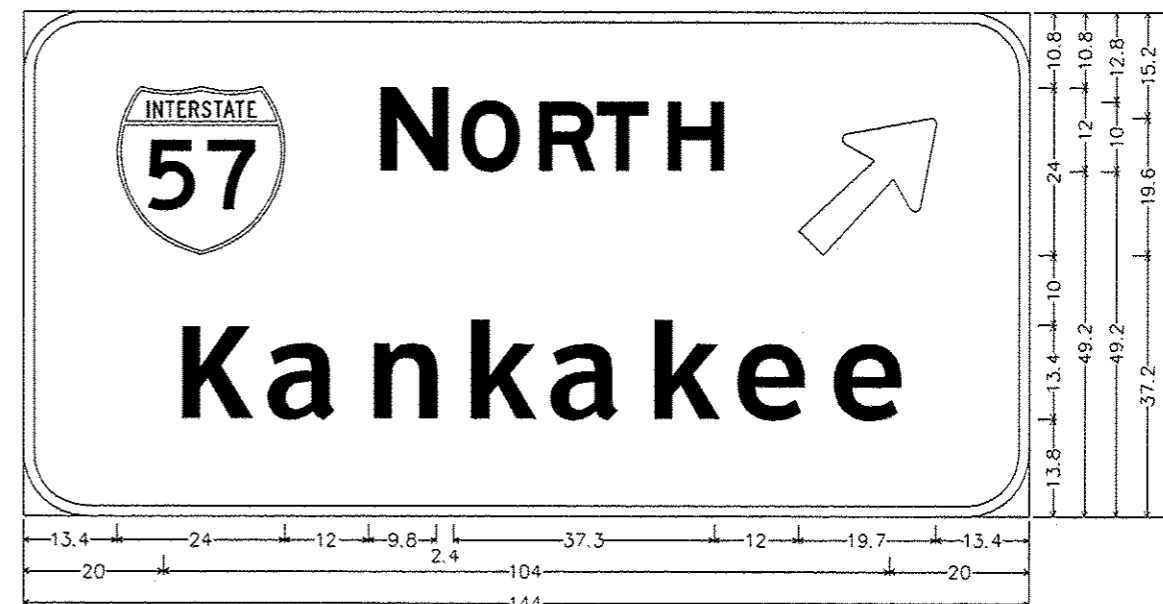
5-03
5 B 010 U136 L014.65 WB



9.0" Radius, 1.5" Border, White on Green;
 [SOUTH] T2000HWYEMOD; Arrow 80 - 25.0" 45°; [Champaign] ClearviewHwy-5-W;
 Table of letter and object lefts.

S	O	U	T	H	↗			
13.1	49.1	61.3	72.0	81.9	91.1	111.2		
C	h	a	m	p	a	n		
11.3	26.2	39.7	53.8	73.9	87.3	101.2	108.5	123.3

5-04
5 B 010 U136 R014.63 EB



9.0" Radius, 1.5" Border, White on Green;
 [NORTH] T2000HWYEMOD; Arrow 80 - 25.0" 45°; [Kankakee] ClearviewHwy-5-W;
 Table of letter and object lefts.

N	O	R	T	H	↗		
13.4	49.4	61.6	72.4	81.6	90.8	110.9	
K	a	n	k	a	k	e	e
20.0	33.4	47.5	61.8	73.9	88.0	100.3	114.1

FILE NAME :	USER NAME : bukleejj	DESIGNED - JAL	REVISED -
c:\p-work\p\d01\bukleejj\0336951\054271-Sht-Details.dgn		DRAWN -	REVISED -
PLOT SCALE : 40.0000 / in.		CHECKED -	REVISED -
PLOT DATE : 10/0/2013		DATE - 04/26/11	REVISED -

STATE OF ILLINOIS
 DEPARTMENT OF TRANSPORTATION

SIGNING DETAILS

SCALE: SHEET NO. 15 OF 17 SHEETS STA. TO STA.

F.A. RTE. VAR.	SECTION	COUNTY	TOTAL SHEETS	SHEET NO.
		VARIOUS	5	20
CONTRACT NO. 46271			ILLINOIS FED. AID PROJECT	

* D-5 OVD SIN STR REPL 2014-10