





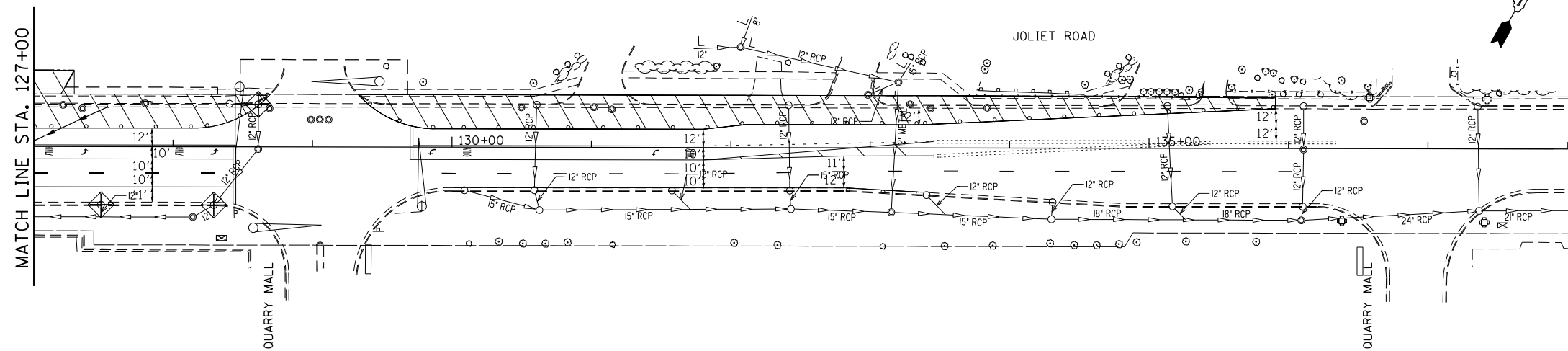


STORMWATER POLLUTION PREVENTION LEGEND

-  PERIMETER EROSION BARRIER (P.E.B.)
-  TEMPORARY EROSION CONTROL SEEDING
-  INLET AND PIPE PROTECTION
-  INLET FILTERS (EXISTING DRAINAGE STRUCTURES)
-  INLET FILTERS (PROPOSED DRAINAGE STRUCTURES)
-  DRAINAGE STRUCTURES



FILE NAME = #FILEL#	USER NAME = #USER#	DESIGNED - BDH	REVISED -	<b>STATE OF ILLINOIS DEPARTMENT OF TRANSPORTATION</b>	<b>EROSION AND SEDIMENT CONTROL PLAN STAGE I</b>			F.A.P. RTE. 330	SECTION 2010-082-1	COUNTY COOK	TOTAL SHEETS 152	SHEET NO. 35
	PLOT SCALE = #SCALE#	DRAWN - BCD	REVISED -					SCALE: 1"=50'    SHEET NO. OF SHEETS    STA. 116+00 TO STA. 138+00			CONTRACT NO. 60L73	
PLOT DATE = #DATE#	CHECKED - BDH	DATE - 10-16-13	REVISED -		ILLINOIS FED. AID PROJECT							