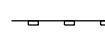





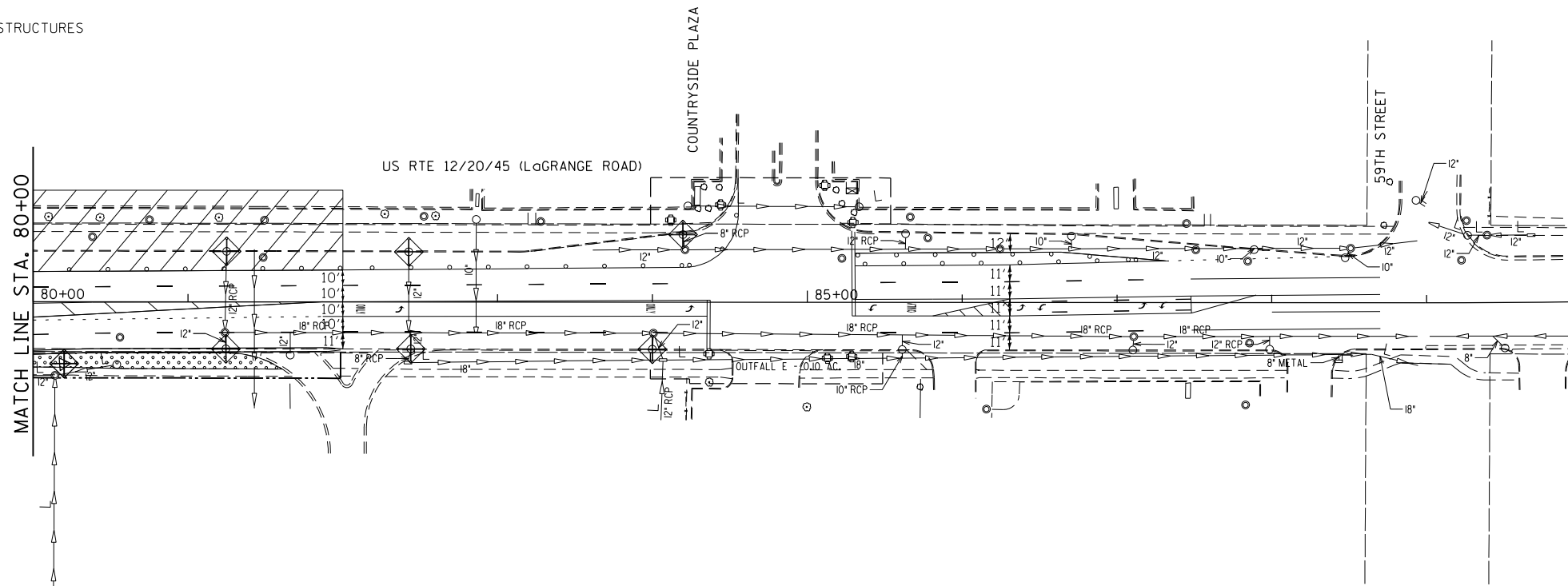


STORMWATER POLLUTION PREVENTION LEGEND

-  PERIMETER EROSION BARRIER (P.E.B.)
-  TEMPORARY EROSION CONTROL SEEDING
-  INLET AND PIPE PROTECTION
-  INLET FILTERS (EXISTING DRAINAGE STRUCTURES)
-  INLET FILTERS (PROPOSED DRAINAGE STRUCTURES)
-  DRAINAGE STRUCTURES



FILE NAME = #FILE#	USER NAME = #USER#	DESIGNED - BDH	REVISED -	STATE OF ILLINOIS DEPARTMENT OF TRANSPORTATION	EROSION AND SEDIMENT CONTROL PLAN STAGE II			F.A.P. RTE. 330	SECTION 2010-082-1	COUNTY COOK	TOTAL SHEETS 152	SHEET NO. 37
	PLOT SCALE = #SCALE#	CHECKED - BDH	REVISED -		SCALE: 1" = 50'	SHEET NO. OF SHEETS	STA. 69+00 TO STA. 90+00	CONTRACT NO. 60L73 ILLINOIS FED. AID PROJECT				
PLOT DATE = #DATE#	DATE - 10-16-13	REVISED -	REVISED -									