

PART OF THE SW. 1/4 OF SECTION 16, TWP. 38 N., R. 12 E. OF THE 3RD. P.M., IN COOK COUNTY, ILLINOIS.

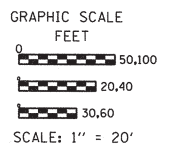

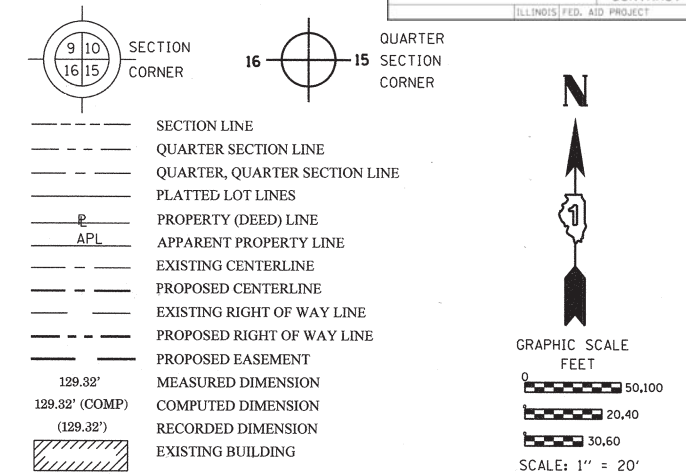
PARCEL NUMBER	OWNER	TOTAL HOLDINGS ACRES	PART TAKEN ACRES	AREA IN EXISTING R.O.W. ACRES	REMAINDER AREA ACRES	EASEMENT ACRES	EASEMENT AREA SQUARE FEET	EASEMENT PURPOSE	PERMANENT INDEX NUMBER	PROPERTY ACQUIRED BY
OHF0003	INTERNATIONAL UNION OF OPERATING ENGINEERS, LOCAL 150, 150A, 150B, 150C BUILDING CORPORATION	7.849	0.117	0.101	7.732	TE-A-0.041 TE-B-0.014 TE-C-0.045	N/A	CONST.	**	
OHF0016	MIDWEST OPERATING ENGINEERS PENSION FUND BUILDING NOT-FOR-PROFIT CORPORATION	2.586	0.138	0.133	2.448	0.051	N/A	CONST.	18-16-303-026	

18-16-303-014
18-16-303-020
18-16-303-001
18-16-303-002
18-16-303-010
18-16-303-011
18-16-303-027

F.A.P. RTE.	SECTION	COUNTY	TOTAL SHEETS	SHEET NO.
330	2010-082-1	COOK	152	54

CONTRACT NO. 60L73
ILLINOIS FED. AID PROJECT

LEGEND



COORDINATE TABLE

STATION	PT#	NORTH	EAST
115+73.50	40.00' RT.	5227	1862052.796
112+96.24	40.00' RT.	5234	1861908.900
115+59.59	65.00' RT.	5239	1862024.208
112+82.35	65.00' RT.	5240	1861880.321
114+23.48	40.00' RT.	5419	1861974.938
113+60.00	40.00' RT.	7619	1861941.992
113+60.00	65.00' RT.	7620	1861920.622
114+77.00	65.00' RT.	7692	1861981.344
114+77.00	40.00' RT.	7693	1862002.714

NOTES:

COORDINATES SHOWN ABOVE ARE PROJECT COORDINATES. MULTIPLY PROJECT COORDINATES BY THE COMBINED SCALE FACTOR OF 0.9999620 TO OBTAIN ILLINOIS STATE PLANE COORDINATES EAST ZONE NAD83 (2007).

REFERENCE TIE TABLE

FROM	BEARING/ANGLE	DISTANCE	TO	DESCRIPTION
5234	SE 86°25'18"	38.19	1426	PK NAIL IN ISLAND TOP OF CURB
5234	SE 02°00'45"	61.72	1427	PK NAIL IN TOP OF CURB
5234	SE 53°55'47"	59.14	1428	PK NAIL IN ASPHALT

Bearings are referenced to the Illinois Coordinate System, NAD83, East Zone, as provided by the Illinois Department of Transportation.

- IRON PIPE OR ROD FOUND
- ⊕ "MAG" NAIL SET
- + CUT CROSS FOUND OR SET
- 5/8" REBAR SET
- T1 THESE STAKES REFERENCE FOUND OR SET MONUMENTATION. SET 5/8 INCH IRON ROD FLUSH WITH GROUND TO TIE FOUND IRON STAKE IDENTIFIED BY COLORED PLASTIC CAP BEARING SURVEYORS REGISTRATION NUMBER.
- T2
- T3
- BT1 THESE STAKES, IN CULTIVATED AREAS, REFERENCE FOUND OR SET MONUMENTATION. BURIED 5/8 INCH IRON ROD 20 INCHES BELOW GROUND TO TIE FOUND IRON STAKE. IDENTIFIED BY COLORED PLASTIC CAP BEARING SURVEYORS REGISTRATION NUMBER.
- BT2
- BT3
- STAKING OF PROPOSED RIGHT OF WAY. SET DIVISION OF HIGHWAYS SURVEY MARKER TO MONUMENT THE POSITION SHOWN. IDENTIFIED BY INSCRIPTION DATA AND SURVEYORS REGISTRATION NUMBER.
- M STAKING OF PROPOSED RIGHT OF WAY IN CULTIVATED AREAS. BURIED 5/8 INCH METAL ROD 20 INCHES BELOW GROUND TO MARK FUTURE SURVEY MARKER POSITION IDENTIFIED BY COLORED PLASTIC CAP BEARING SURVEYORS REGISTRATION NUMBER.
- ⊙ PERMANENT SURVEY MARKER, I.D.O.T. STANDARD 2135 (TO BE SET BY OTHERS)
- RIGHT OF WAY STAKING PROPOSED TO BE SET

STATE OF ILLINOIS)
)SS
COUNTY OF WILL)

THIS IS TO CERTIFY THAT I, RONALD F. HODGEN, AN ILLINOIS PROFESSIONAL LAND SURVEYOR, (WE, RUETTIGER, TONELLI & ASSOCIATES, AN ILLINOIS PROFESSIONAL DESIGN FIRM LAND SURVEYING CORPORATION, NUMBER 89,) HAVE SURVEYED THE PLAT OF HIGHWAYS SHOWN HEREON IN SECTION 16, TOWNSHIP 38 NORTH, RANGE 12 EAST OF THE THIRD PRINCIPAL MERIDIAN, COOK COUNTY, THAT THE SURVEY IS TRUE AND COMPLETE AS SHOWN TO THE BEST OF MY KNOWLEDGE AND BELIEF, THAT THE PLAT CORRECTLY REPRESENTS SAID SURVEY, THAT ALL MONUMENTS FOUND AND ESTABLISHED ARE OF PERMANENT QUALITY AND OCCUPY THE POSITIONS SHOWN THEREON AND THAT THE MONUMENTS ARE SUFFICIENT TO ENABLE THE SURVEY TO BE RETRACED, MADE FOR THE DEPARTMENT OF TRANSPORTATION, STATE OF ILLINOIS.

DATED AT Joliet, ILLINOIS THIS 26th DAY OF September 2012 A.D.

RECEIVED
SEP 26 2012
PLANS & LEGALS
ILLINOIS PROFESSIONAL LAND SURVEYOR NO. 2630
LICENSE EXPIRATION DATE: 11-30-2012
THIS PROFESSIONAL SERVICE CONFORMS TO THE CURRENT ILLINOIS MINIMUM STANDARDS FOR A BOUNDARY SURVEY.

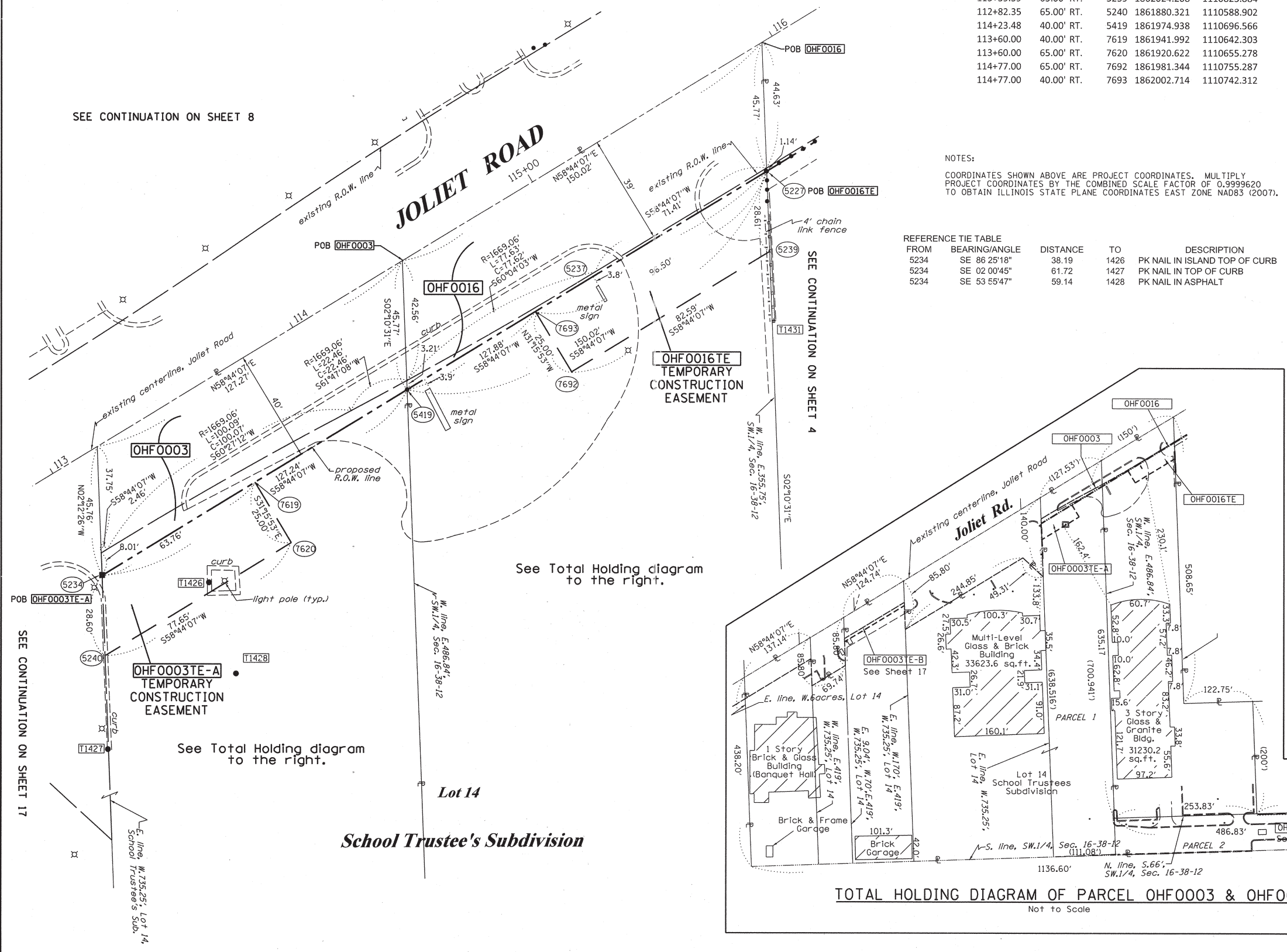


RUETTIGER, TONELLI & ASSOCIATES, INC.
Land Surveyors/Engineers/Planners/Landscape Architects/G.I.S. Consultants

PLAT OF HIGHWAYS
STATE OF ILLINOIS
DEPARTMENT OF TRANSPORTATION
US 12/20/45

LIMITS: at Joliet Rd. COUNTY: COOK
PROJECT JOB NO.: R90-008-11
STATION 63+00 TO STATION 66+00
SCALE: 1"=20' SHEET 5 OF 19

BUREAU OF LAND ACQUISITION
201 WEST CENTER COURT
SCHAMBURG, ILLINOIS 60196



TOTAL HOLDING DIAGRAM OF PARCEL OHF0003 & OHF0016

Not to Scale

See Total Holding diagram to the right.

See Total Holding diagram to the right.

School Trustee's Subdivision

Lot 14

SEE CONTINUATION ON SHEET 8

SEE CONTINUATION ON SHEET 4

SEE CONTINUATION ON SHEET 17

1-30-12
11-8-11
8-19-11
2-7-11
12-8-10

ENLARGED 3TE-A PER IDOT
ADDED 3TE-B & 3TE-C, REVISED TOTAL HOLDING 0003, REVISE 16TE
REVISED TH FOR 0003 PER REVISED TITLE
DETAIL BLDGS IN TH DIAGRAM
REVISED 0003 & ADDED 0016