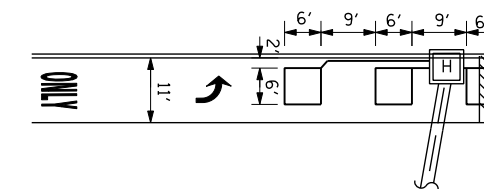
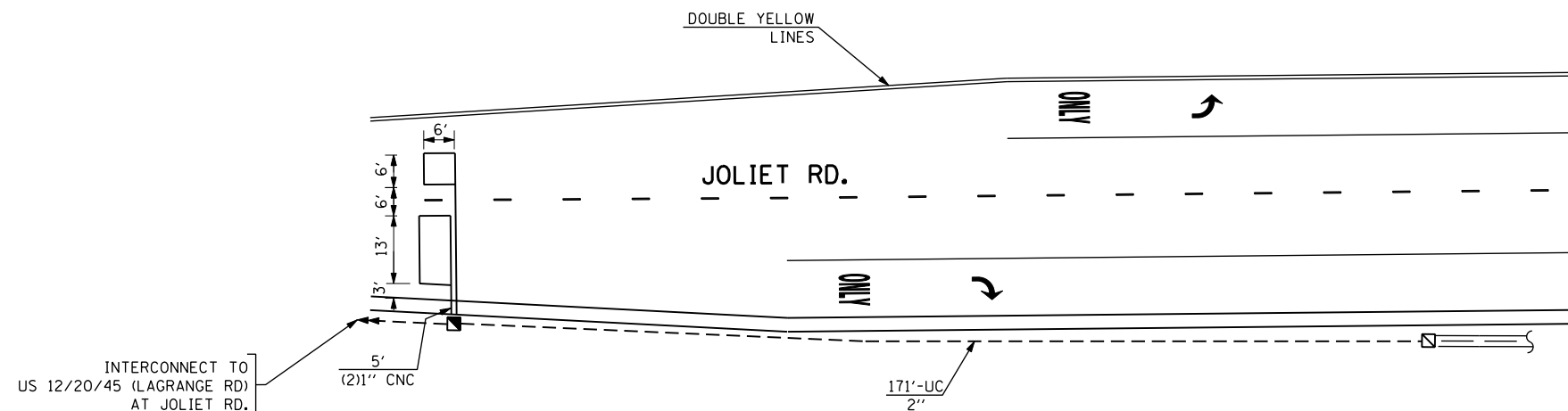
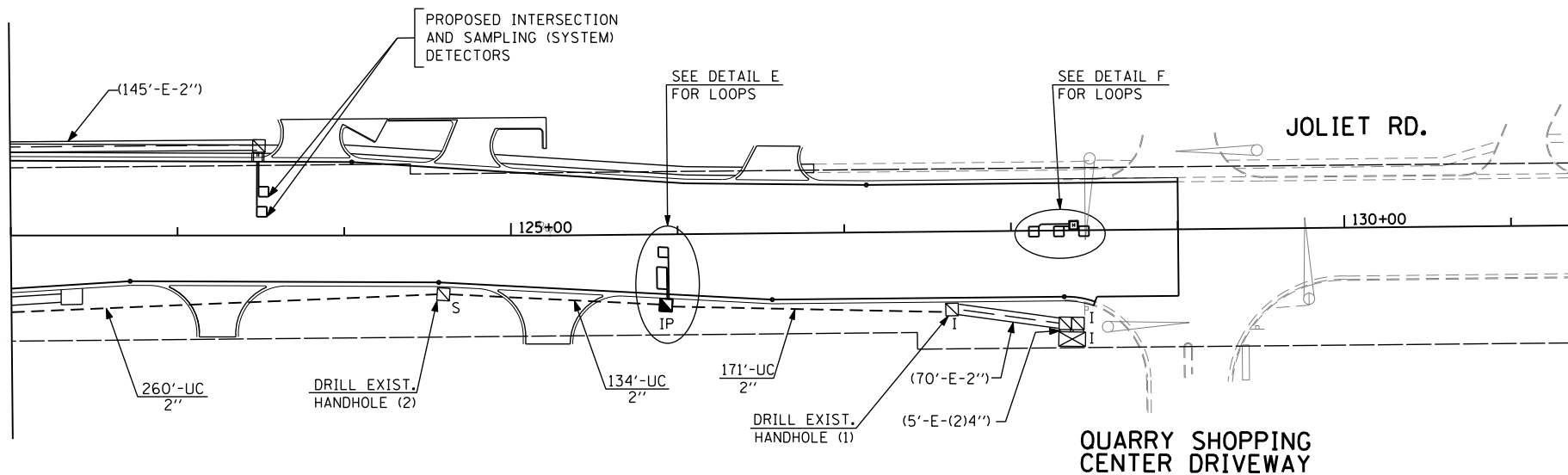


MATCH LINE STA. 122+00
 (FOR MORE INFORMATION,
 REFER TO US 12/20/45 (LAGRANGE RD)
 INTERCONNECT PLANS
 (SHEET 1 OF 3))



NOTE:
 FOR LOOP REPLACEMENT, CONDUIT, HANDHOLE,
 DRILL EXISTING HANDHOLE, ELECTRIC CABLE IN CONDUIT,
 REMOVE ELECTIC CABLE IN CONDUIT, AND REMOVE EXISTING
 HANDHOLE QUANTITIES; PLEASE REFER TO PROPOSED
 INTERCONNECT SCHEMATIC.

DETAIL "E" (NOT TO SCALE)
 PARTIAL INTERSECTION DETAIL FOR
 LOOPS ON WEST APPROACH

DETAIL "F"
 (NOT TO SCALE)

THE TRAFFIC SIGNAL CONTROL
 EQUIPMENT FOR THIS PROJECT
 SHALL BE "EAGLE" TO MATCH
 THE EXISTING ADJACENT SYSTEM.

FILE NAME =	USER NAME = #USER#	DESIGNED - PKG	REVISED -	STATE OF ILLINOIS DEPARTMENT OF TRANSPORTATION	PROPOSED INTERCONNECT PLAN JOLIET ROAD FROM BRAINARD STREET TO QUARRY SHOPPING CENTER DRIVEWAY (SHEET 3 OF 3)				F.A.P. RTE. 330	SECTION 2010-082-1	COUNTY COOK	TOTAL SHEETS 152	SHEET NO. 111
#FILEL#	PLOT SCALE = #SCALE#	DRAWN - MG, EA	REVISED -		SCALE: 1"= 50'	SHEET NO.	OF	SHEETS	STA.	TO STA.	CONTRACT NO. 60L73		
	PLOT DATE = #DATE#	CHECKED - PKG	REVISED -								FED. ROAD DIST. NO. 1 ILLINOIS FED. AID PROJECT		
		DATE - 8/28/2013	REVISED -										