

STATE OF ILLINOIS
DEPARTMENT OF TRANSPORTATION
DIVISION OF HIGHWAYS

PROPOSED
HIGHWAY PLANS

F.A.U. ROUTE 0361 (NEW AVE.)
COOK COUNTY LINE TO IL 171 (ARCHER AVE.)
SECTION: 2011-223-1
PROJECT: ACHSIP-0361(004)
MILLED RUMBLE STRIP, GUARDRAIL REPLACEMENT
COOK AND WILL COUNTIES
C -91-228-12

F.A.U. RTE.	SECTION	COUNTY	TOTAL SHEETS	SHEET NO.
0361	2011-223-1	COOK & WILL	90	1
		ILLINOIS	CONTRACT NO. 60R86	

FOR INDEX OF SHEETS, SEE SHEET NO. 2

PROJECT LOCATED IN THE VILLAGES OF
LOCKPORT, ROMEOVILLE AND LEMONT

0-91-228-12

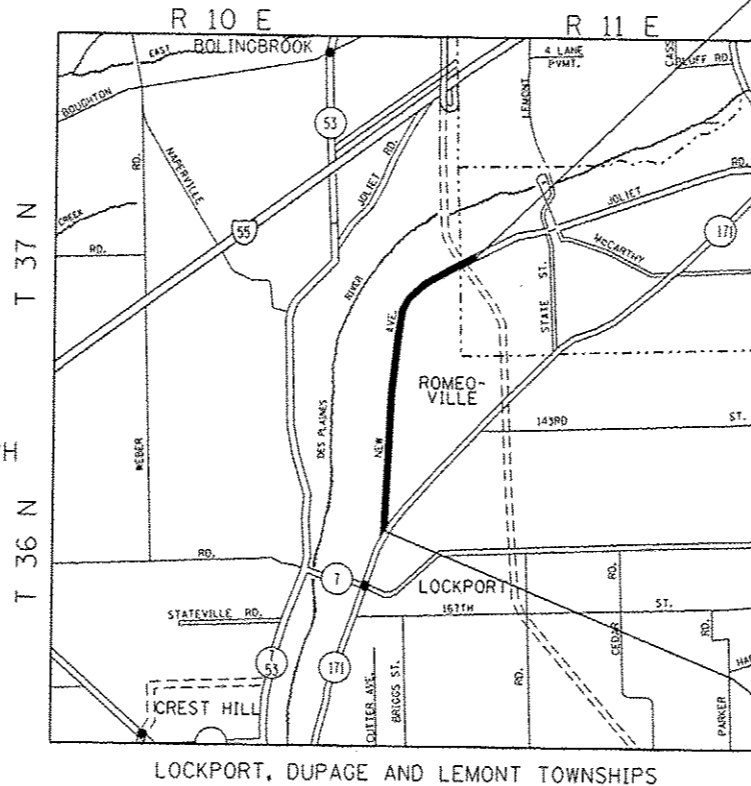


PROJECT ENDS
STA. 370+53

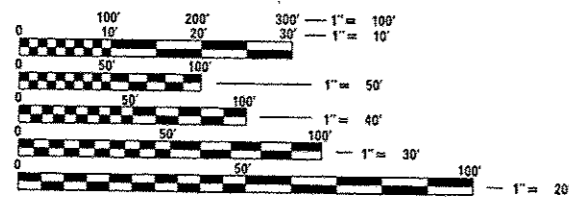
- OMISSIONS:
- STA. 125+08 TO
STA. 125+38
 - STA. 173+38 TO
STA. 173+58
 - STA. 188+64 TO
STA. 189+91
 - STA. 191+74 TO
STA. 192+98

PROJECT BEGINS
STA. 100+00

TRAFFIC DATA:
2008 ADT - 11,700
SPEED LIMIT - 45-55 MPH



GROSS LENGTH = 27,053 FT. = 5.12 MILES
NET LENGTH = 26,752 FT. = 5.07 MILES



FULL SIZE PLANS HAVE BEEN PREPARED USING STANDARD
ENGINEERING SCALES. REDUCED SIZED PLANS WILL NOT
CONFORM TO STANDARD SCALES. IN MAKING MEASUREMENTS
ON REDUCED PLANS, THE ABOVE SCALES MAY BE USED.

J.U.L.I.E.
JOINT UTILITY LOCATION INFORMATION FOR EXCAVATION
1-800-892-0123
OR 811

PROJECT ENGINEER: DAN WILGREEN (847) 705-4240
PROJECT MANAGER: KEN ENG

CONTRACT NO. 60R86

STATE OF ILLINOIS
DEPARTMENT OF TRANSPORTATION
DIVISION OF HIGHWAYS

SUBMITTED Feb 16 20 13
John Fintona
DEPUTY DIRECTOR OF HIGHWAYS, REGION ENGINEER

Dec 6 20 13
John D. Baranzelli, PE / pa
ENGINEER OF DESIGN AND ENVIRONMENT

Dec 6 20 13
Omar Osman, PE / pa
DIRECTOR OF HIGHWAYS, CHIEF ENGINEER

PRINTED BY THE AUTHORITY
OF THE STATE OF ILLINOIS

INDEX OF SHEETS

STANDARDS

GENERAL NOTES

Table with 3 columns: SHEET NO., DESCRIPTION, STANDARDS. Contains rows 1 through 21 and 22-90, listing sheet numbers, descriptions like 'COVER SHEET', 'INDEX OF SHEETS...', and corresponding standard codes such as 000001-06, 482001-02, etc.

BEFORE STARTING ANY EXCAVATION, THE CONTRACTOR SHALL CALL "JULIE" AT 800-892-0123 OR 811 FOR FIELD LOCATIONS OF BURIED ELECTRIC, TELEPHONE AND GAS FACILITIES. (48 HOURS NOTIFICATION REQUIRED).

THE CONTRACTOR SHALL COORDINATE CONSTRUCTION ACTIVITIES WITH UTILITY COMPANIES AND THE VILLAGES OF LOCKPORT, ROMEOVILLE, AND LEMONT.

THE CONTRACTOR WILL NOT BE ALLOWED TO SET UP A YARD OR FIELD OFFICE ON STATE PROPERTY WITHOUT WRITTEN PERMISSION FROM THE DEPARTMENT.

THE REMOVAL OF GUARDRAIL TERMINAL SECTIONS SHALL BE INCLUDED IN THE UNIT PRICE PER FOOT FOR "GUARDRAIL REMOVAL."

DAMAGE TO EXISTING PAVEMENT MARKINGS OR RAISED REFLECTIVE PAVEMENT MARKERS OUTSIDE THE REMOVAL LINE SHOWN ON THE PLANS SHALL BE REPLACED AT NO ADDITIONAL COST TO THE DEPARTMENT.

IT SHALL BE THE CONTRACTOR'S RESPONSIBILITY TO VERIFY ALL DIMENSIONS AND CONDITIONS EXISTING IN THE FIELD PRIOR TO CONSTRUCTION AND ORDERING OF MATERIALS.

THE CONTRACTOR SHALL BE REQUIRED TO PROVIDE ACCESS TO ABUTTING PROPERTY AT ALL TIMES DURING THE CONSTRUCTION OF THIS PROJECT.

THE CONTRACTOR SHALL CONTACT CORY JUCIUS, ARTERIAL TRAFFIC OPERATIONS ENGINEER, AT (847) 705-4411 A MINIMUM OF 2 WEEKS PRIOR TO PLACEMENT OF PERMANENT PAVEMENT MARKING.

THE THICKNESS OF THE HMA MIXTURE SHOWN ON THE PLANS IS THE NOMINAL THICKNESS. DEVIATIONS FROM THE NOMINAL THICKNESS WILL BE PERMITTED WHEN SUCH DEVIATIONS OCCUR DUE TO IRREGULARITIES IN THE EXISTING SURFACE OR BASE ON WHICH THE HMA MIXTURE IS PLACED.

BEFORE BEGINNING ANY WORK, THE CONTRACTOR SHALL RETAIN AND RECORD FOR FUTURE REFERENCE, ALL EXISTING PAVEMENT MARKING LINES (AND RAISED REFLECTIVE PAVEMENT MARKERS) IN ORDER THAT THESE LOCATIONS CAN BE RE-ESTABLISHED FOR STRIPING. EXACT LOCATIONS OF ALL PAVEMENT MARKINGS SHALL BE AS DIRECTED BY THE ENGINEER.

THE CONTRACTOR SHALL CONTACT THE TRAFFIC CONTROL SUPERVISOR AT (847) 705-4470 A MINIMUM OF 72 HOURS IN ADVANCE TO BEGINNING WORK.

WHEN CONSTRUCTION OPERATIONS ON TWO-LANE ROADS OPEN TO TRAFFIC RESULT IN THE REMOVAL OR COVERING OF ANY PAVEMENT STRIPING INDICATING PASSING RESTRICTIONS, "NO PASSING ZONES NOT STRIPED NEXT ----- MILES" SIGNS SHALL BE USED. THE CONTRACTOR SHALL PLACE THE SIGNS AT THE BEGINNING OF THE UNSTRIPED AREA, JUST BEYOND EACH MAJOR INTERSECTION WITHIN THE UNSTRIPED AREA, AND AT SUCH OTHER LOCATIONS AS THE ENGINEER MAY DIRECT TO ENSURE A MINIMUM SPACING OF FIVE MILES.

THE SIGNS SHALL BE PLACED JUST PRIOR TO REMOVAL OR COVERING OF THE STRIPE AND SHALL REMAIN IN PLACE UNTIL FULL NO PASSING ZONE STRIPING HAS BEEN RESTORED. THIS WORK WILL BE CONSIDERED INCIDENTAL TO THE CONTRACT AND NO EXTRA COMPENSATION WILL BE ALLOWED.

DO NOT SCALE PLANS FOR CONSTRUCTION DIMENSIONS.

DOUBLE LANE MARKERS ARE TO BE USED AS SHOWN ON THE DISTRICT ONE DETAIL "TYPICAL APPLICATIONS - RAISED REFLECTIVE PAVEMENT MARKERS SNOW-FLOW RESISTANT)" SHOWN IN THE PLANS.

THE CONTRACTOR SHALL VERIFY THE EXISTING TYPE/HEIGHT OF EXISTING GUARDRAIL BEFORE ORDERING THE NEW TERMINAL SECTION. COST INCLUDED WITH THE COST OF THE TERMINAL. THE TERMINAL SECTION SHALL MATCH THE HEIGHT OF THE EXISTING GUARDRAIL.

FINAL TREE REMOVAL AND SELECTIVE CLEARING LOCATIONS ARE TO BE DETERMINED IN THE FIELD BY THE ENGINEER. LOCATIONS SHOWN IN THE PLANS ARE APPROXIMATE.

SUMMARY OF QUANTITIES			URBAN CONSTRUCTION TYPE CODE				
CODE NO	ITEM	UNIT	TOTAL QUANTITIES	90% FEDERAL 100% STATE WILL COUNTY 0021	90% FEDERAL 100% STATE COOK COUNTY 0021		
20100110	TREE REMOVAL (6 TO 15 UNITS DIAMETER)	UNIT	936	936			
20100210	TREE REMOVAL (OVER 15 UNITS DIAMETER)	UNIT	254	254			
20200100	EARTH EXCAVATION	CU YD	3176	3176			
20201200	REMOVAL AND DISPOSAL OF UNSUITABLE MATERIAL	CU YD	6083	6083			
21101615	TOPSOIL FURNISH AND PLACE, 4"	SO YD	7506	7506			
25000210	SEEDING, CLASS 2A	ACRE	1.6	1.6			
25000400	NITROGEN FERTILIZER NUTRIENT	POUND	145	145			
25000500	PHOSPHORUS FERTILIZER NUTRIENT	POUND	145	145			
25000600	POTASSIUM FERTILIZER NUTRIENT	POUND	145	145			
25100630	EROSION CONTROL BLANKET	SO YD	7505	7505			
31102100	SUBBASE GRANULAR MATERIAL, TYPE C 4"	SO YD	20232	20232			
40600200	BITUMINOUS MATERIALS (PRIME COAT)	TON	4	3.5	0.5		
40600300	AGGREGATE (PRIME COAT)	TON	18	17	1		
40600400	MIXTURE FOR CRACKS, JOINTS, AND FLANGEWAYS	TON	14	13	1		

SUMMARY OF QUANTITIES			URBAN CONSTRUCTION TYPE CODE				
CODE NO	ITEM	UNIT	TOTAL QUANTITIES	90% FEDERAL 100% STATE WILL COUNTY 0021	90% FEDERAL 100% STATE COOK COUNTY 0021		
40603340	HOT-MIX ASPHALT SURFACE COURSE, MIX "D", N70	TON	1010	970	40		
42001300	PROTECTIVE COAT	SO YD	180	180			
44000157	HOT-MIX ASPHALT SURFACE REMOVAL, 2"	SO YD	8984	8634	350		
44003100	MEDIAN REMOVAL	SO FT	1616	1616			
48101500	AGGREGATE SHOULDERS, TYPE B 6"	SO YD	13498	13498			
48203029	HOT-MIX ASPHALT SHOULDERS, 8"	SO YD	17995	17995			
60251200	CATCH BASINS TO BE ADJUSTED WITH NEW TYPE B GRATE	EACH	3	3			
60624600	CORRUGATED MEDIAN	SO FT	1616	1616			
* 63000370	LONG-SPAN GUARDRAIL OVER CULVERT, 25 FT SPAN	FOOT	50	50			
* 63100167	TRAFFIC BARRIER TERMINAL, TYPE 1 (SPECIAL) TANGENT	EACH	16	12	4		
63200310	GUARDRAIL REMOVAL	FOOT	600	400	200		
64200108	SHOULDER RUMBLE STRIPS, 8 INCH	FOOT	45479	45479			
67000400	ENGINEER'S FIELD OFFICE, TYPE A	CAL MO	6	5	1		

13 *Specialty Items

STATE OF ILLINOIS
DEPARTMENT OF TRANSPORTATION

NEW AVE. (COOK COUNTY LINE TO IL 171/ARCHER AVE.)
SUMMARY OF QUANTITIES

SCALE: SHEET NO. OF SHEETS STA. TO STA.

F.A.U. RTE. 0361 SECTION 2011-223-1 COUNTY COOK & WILL TOTAL SHEETS 90 SHEET NO. 3 CONTRACT NO. 60R86

FED. ROAD DIST. NO. 1 ILLINOIS FED. AID PROJECT

FILE NAME:
C:\p\work\2011\2011-223-1\0203-101-02282-SM-104-105.dwg

USER NAME: boctor

PLOT SCALE: 1/8"=1'-0"

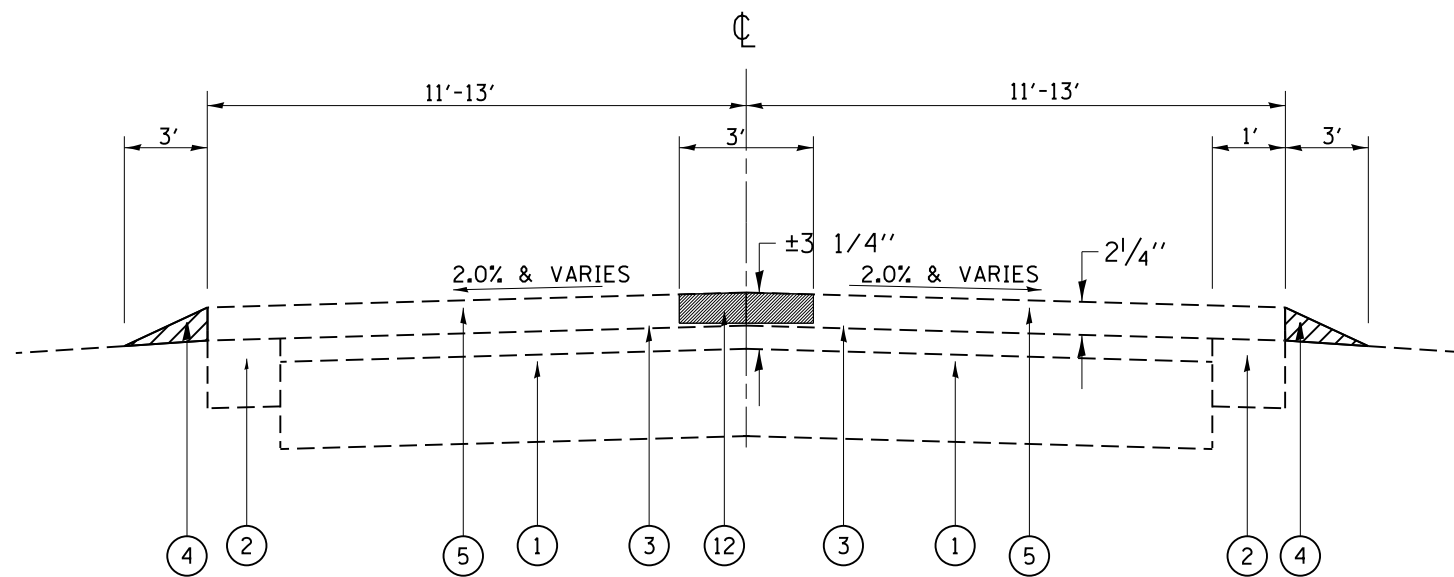
PLOT DATE: 10/31/2013

DESIGNED -
DRAWN -
CHECKED -
DATE -

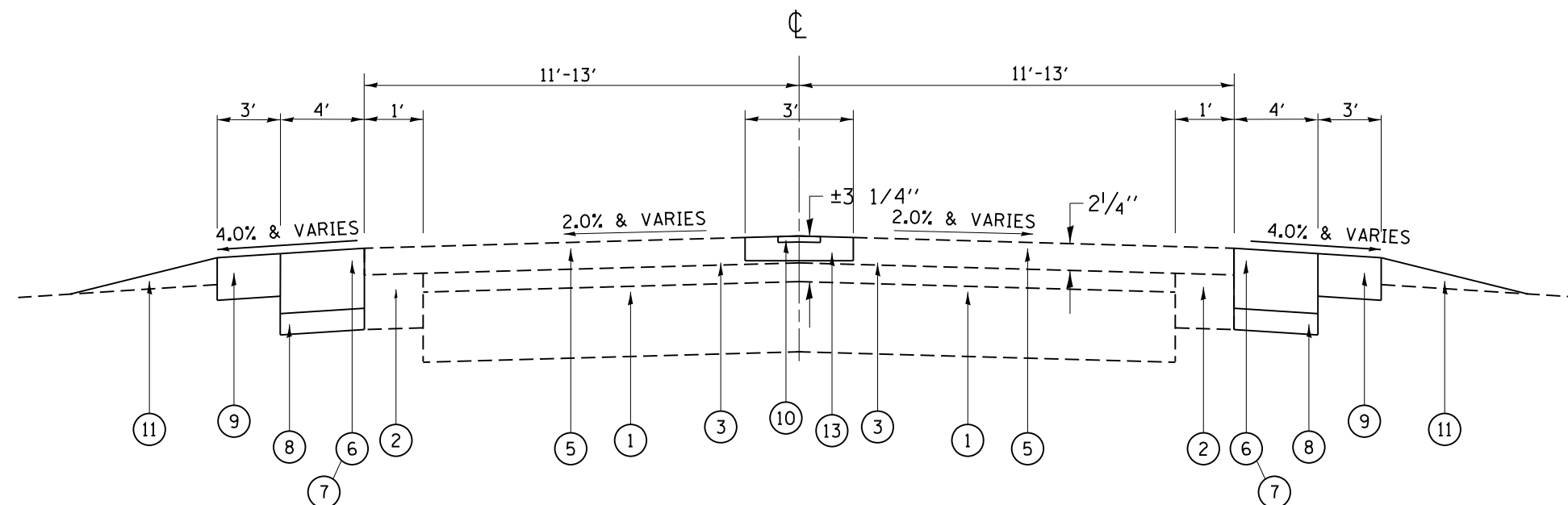
REVISED -
REVISED -
REVISED -
REVISED -

SUMMARY OF QUANTITIES			URBAN CONSTRUCTION TYPE CODE				SUMMARY OF QUANTITIES			URBAN CONSTRUCTION TYPE CODE							
CODE NO	ITEM	UNIT	TOTAL QUANTITIES	90% FEDERAL 10% STATE WILL COUNTY 0021	90% FEDERAL 10% STATE COOK COUNTY 0021					TOTAL QUANTITIES	90% FEDERAL 10% STATE WILL COUNTY 0021	90% FEDERAL 10% STATE COOK COUNTY 0021					
67100100	MOBILIZATION	L SUM	1	0.9	0.1					X0326898	CENTER LINE - RUMBLE STRIP - 16"	FOOT	24229	23196	1033		
70100460	TRAFFIC CONTROL AND PROTECTION, STANDARD 701306	L SUM	1	0.9	0.1					X2020110	GRADING AND SHAPING SHOULDERS	UNIT	397	397			
70100500	TRAFFIC CONTROL AND PROTECTION, STANDARD 701326	L SUM	1	0.9	0.1					X5537800	STORM SEWERS TO BE CLEANED 12"	FOOT	100	100			
70100600	TRAFFIC CONTROL AND PROTECTION, STANDARD 701336	L SUM	1	0.9	0.1					* X7800815	HOT SPRAY THERMOPLASTIC PAVEMENT MARKING 4"	FOOT	14626	14367	259		
70102622	TRAFFIC CONTROL AND PROTECTION, STANDARD 701502	L SUM	1	0.9	0.1					Z0013798	CONSTRUCTION LAYOUT	L SUM	1	0.9	0.1		
70102635	TRAFFIC CONTROL AND PROTECTION, STANDARD 701701	L SUM	1	0.9	0.1					X Z0018500	DRAINAGE STRUCTURES TO BE CLEANED	EACH	3	3			
70300100	SHORT TERM PAVEMENT MARKING	FOOT	2839	2745	94					Z0030850	TEMPORARY INFORMATION SIGNING	SO FT	100	75	25		
70300220	TEMPORARY PAVEMENT MARKING - LINE 4"	FOOT	14626	14367	259					Z0064800	SELECTIVE CLEARING	UNIT	158	158			
* 78100100	RAISED REFLECTIVE PAVEMENT MARKER	EACH	500	487	13												
* 78200420	GUARDRAIL MARKERS, TYPE B	EACH	16	12	4												
* 78201000	TERMINAL MARKER - DIRECT APPLIED	EACH	16	12	4												
78300200	RAISED REFLECTIVE PAVEMENT MARKER REMOVAL	EACH	500	487	13												
	* SPECIALTY ITEM																

8 NP-100% STATE
* SPECIALTY ITEM



NEW AVE.
EXISTING TYPICAL SECTION
STA. 100+00 TO STA. 362+00



NEW AVE.
PROPOSED TYPICAL SECTION
STA. 100+00 TO STA. 362+00

LEGEND

- ① EXISTING P.C.C. BASE COURSE, $\pm 9''$
- ② EXISTING HMA WIDENING, $\pm 6''$
- ③ EXISTING HMA SURFACE $\pm 3'' - \pm 6\frac{1}{4}''$
- ④ EXISTING AGGREGATE SHOULDER, TYPE "B" (TO BE REMOVED) *
- ⑤ EXISTING HOT-MIX ASPHALT SURFACE COURSE, $2\frac{1}{4}''$
- ⑥ PROPOSED HOT-MIX ASPHALT SHOULDERS, 8"
- ⑦ PROPOSED SHOULDER RUMBLE STRIPS, (8" WIDE)
- ⑧ PROPOSED SUBBASE GRANULAR MATERIAL, TYPE C, 4"
- ⑨ PROPOSED AGGREGATE SHOULDERS, TYPE B, 6"
- ⑩ PROPOSED CENTER LINE RUMBLE STRIPS, (16" WIDE)
- ⑪ PROPOSED FURNISH & PLACE TOPSOIL, 4" CLASS 2A SEED
- ⑫ PROPOSED HMA SURFACE REMOVAL, 2"
- ⑬ PROPOSED HMA SURFACE COURSE, MIX "D", N70, 2"

NOTE:

SHOULDER RUMBLE STRIPS SHALL BE PLACED ACCORDING TO HIGHWAY STANDARD 642006.

RUMBLE STRIPS ARE TO BE PLACED ON NEW HMA SHOULDERS AND IN AREAS WHERE 4' (OR MORE) HMA SHOULDERS EXISTS WITHIN THE PROJECT LIMITS (UNLESS OTHERWISE STATED).

CENTER LINE RUMBLE STRIPS ARE TO BE PLACED ACCORDING TO "RUMBLE STRIPS FOR CENTERLINE, NON-FREEWAY" DETAIL.

PROVIDE 3' CLEAR PAVED AREA ON THE PAVED PORTION OF SHOULDERS FOR BICYCLE ACCOMMODATION.

* AGGREGATE SHOULDER REMOVAL TO BE PAID FOR AS REMOVAL AND DISPOSAL OF UNSUITABLE MATERIAL

HOT-MIX ASPHALT MIXTURE REQUIREMENTS

MIXTURE TYPE	AIR VOIDS (%) @ Ndes
HMA SHOULDER	
HOT-MIX ASPHALT SHOULDER, 8" (HMA BINDER IL-19MM)	4% @ 50 GYR
PAVEMENT RESURFACING	
HOT-MIX ASPHALT SURFACE COURSE, MIX "D", N70 (IL 9.5 mm)	4% @ 70 GYR

NOTE:

THE UNIT WEIGHT USED TO CALCULATE ALL HOT-MIX ASPHALT SURFACE MIXTURE QUANTITIES IS 112 LBS/50 YD/IN.

THE AC TYPE FOR POLYMERIZED HMA MIXTURES SHALL BE "SBS/SBR PG 76-22" AND FOR NON-POLYMERIZED HMA THE AC TYPE SHALL BE "PG 64-28" UNLESS MODIFIED BY DISTRICT ONE SPECIAL PROVISIONS.

FOR USE OF RECYCLED MATERIALS SEE DISTRICT ONE SPECIAL PROVISIONS.

FILE NAME = <small>es:\pwork\pw\dot\bachtcr\0293497\12\812-sht-typical.dgn</small>	USER NAME = bachtcr PLOT SCALE = 100.0003' / in. PLOT DATE = 10/31/2013	DESIGNED - DRAWN - CHECKED - DATE -	REVISED - REVISED - REVISED - REVISED -	STATE OF ILLINOIS DEPARTMENT OF TRANSPORTATION	NEW AVE. (COOK COUNTY LINE TO IL 171/ARCHER AVE.) EXISTING AND PROPOSED TYPICAL SECTIONS	F.A.U. RTE. 0361	SECTION 2011-223-1	COUNTY COOK & WILL	TOTAL SHEETS 90	SHEET NO. 5
SCALE: SHEET NO. OF SHEETS STA. TO STA.					ILLINOIS FED. AID PROJECT CONTRACT NO. 60R86					

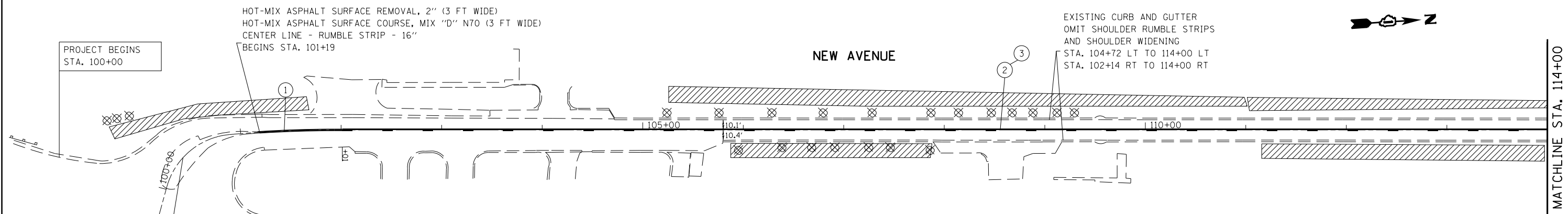
SCHEDULE OF QUANTITIES (EARTHWORK)

1	2	3	4	5	6	7
New Avenue	Earth Excavation (Cu. Yd.)	Unsuitable Material (Cu. Yd.)	Embankment (Cu. Yd.)	Adjustment for Shrinkage (Cu. Yd.)	Furnished Excavation (Cu. Yd.)	Topsoil Furnish and Place (Sq. Yd.)
STA 99+70.50 TO STA 114+00	0.00	0.00	0.00	0.00	0.00	0.00
STA 114+00 TO STA 129+00	145.66	249.28	8.13	123.81	115.68	355.85
STA 129+00 TO STA 144+00	154.09	321.52	31.63	130.98	99.35	228.88
STA 144+00 TO STA 159+00	190.31	385.55	70.89	161.76	90.87	358.26
STA 159+00 TO STA 174+00	183.89	328.13	9.17	156.30	147.13	225.57
STA 174+00 TO STA 189+00	118.35	255.77	44.51	100.59	56.08	231.05
STA 189+00 TO STA 204+00	91.32	167.16	6.29	77.62	71.33	156.27
STA 204+00 TO STA 219+00	221.51	422.38	29.69	188.28	158.59	238.52
STA 219+00 TO STA 234+00	196.78	379.55	24.31	167.26	142.95	161.86
STA 234+00 TO STA 249+00	97.09	179.16	19.68	82.53	62.85	127.97
STA 249+00 TO STA 264+00	209.64	405.60	44.99	178.20	133.21	380.28
STA 264+00 TO STA 279+00	226.38	452.03	50.13	192.42	142.29	449.59
STA 279+00 TO STA 294+00	242.04	513.24	54.02	205.73	151.71	846.41
STA 294+00 TO STA 309+00	186.52	369.16	21.48	158.54	137.06	397.60
STA 309+00 TO STA 324+00	308.48	572.99	35.13	262.21	227.08	1351.08
STA 324+00 TO STA 339+00	274.14	488.12	17.11	233.02	215.92	1293.40
STA 339+00 TO STA 354+00	200.04	378.74	27.55	170.04	142.49	512.68
STA 354+00 TO STA 371+00	129.71	214.24	21.66	110.25	88.60	190.29
TOTAL	3175.95	6082.64	516.36	2699.56	2183.20	7505.58

Column 1: Location from plans
 Column 2: Cut quantities after unsuitable material is removed
 Column 3: Material that is determined to be unstable or unsuitable from use in embankment (Aggregate shoulder and topsoil excavated at 6" average depth)
 Column 4: Fill quantities after unsuitable material is removed

Column 5: Earth excavation that is to be used as fill material in the embankment, shrinkage factor was determined to be 15%
 Column 6: Column 5 - Column 4, Positive Quantity = extra excavation
 Column 7: Topsoil furnish and place

FILE NAME =	USER NAME = bochtekr	DESIGNED -	REVISED -	STATE OF ILLINOIS DEPARTMENT OF TRANSPORTATION	NEW AVE. (COOK COUNTY LINE TO IL 171/ARCHER AVE.) SCHEDULE OF QUANTITIES (EARTHWORK)	F.A.U. RTE.	SECTION	COUNTY	TOTAL SHEETS	SHEET NO.
Default	c:\pwwork\pwwork\bochtekr\02293497\01289128\sh-typical.dgn	DRAWN -	REVISED -			0361	2011-223-1	COOK & WILL	90	6
	PLOT SCALE = 100.0000' / in.	CHECKED -	REVISED -			CONTRACT NO. 60R86				
	PLOT DATE = 10/31/2013	DATE -	REVISED -			ILLINOIS FED. AID PROJECT				
			SCALE:			SHEET OF SHEETS STA. TO STA.				



PVT MK LEGEND

- ① PVT MK DOUBLE YELLOW CENTERLINE, 4" 11" C-C (TYP.)
- ② PVT MK NO PASSING ZONE LINE, YELLOW 5 1/2" C-C FROM SKIP DASH CENTERLINE (TYP.)
- ③ PVT MK SKIP DASH YELLOW (10' DASH, 30' SKIP) (TYP.)

REMOVAL LEGEND

- ⊗ TREE REMOVAL
- ▨ SELECTIVE CLEARING

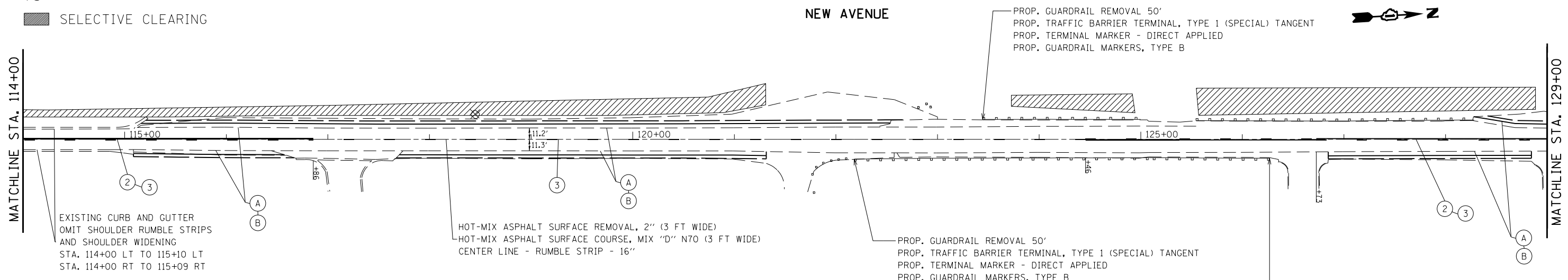
- ① REMOVAL AND DISPOSAL OF UNSUITABLE MATERIAL
- ② EARTH EXCAVATION
- ③ PROP. SUBBASE GRANULAR MATERIAL, TYPE C 4"
- ④ PROP. HOT-MIX ASPHALT SHOULDERS, 8" W/ RUMBLE STRIP, 8"
- ⑤ PROP. AGGREGATE SHOULDERS, TYPE B 6"
- ⑥ TOPSOIL FURNISH AND PLACE, 4"
- ⑦ SEEDING, CLASS 2A
- ⑧ NITROGEN FERTILIZER NUTRIENT
- ⑨ PHOSPHORUS FERTILIZER NUTRIENT
- ⑩ POTASSIUM FERTILIZER NUTRIENT
- ⑪ EROSION CONTROL BLANKET

NOTES:

CENTER LINE RUMBLE STRIPES ARE TO BE INSTALLED THROUGH OUT PROJECT LIMITS. FOLLOW "RUMBLE STRIPES FOR CENTERLINE, NON-FREEWAY" DETAIL FOR LOCATION OMISSIONS.

ALL PAVEMENT MARKINGS OBLITERATED BY MILLING WITHIN PROJECT LIMITS ARE TO BE REPLACED ACCORDING TO THE "DISTRICT ONE TYPICAL PAVEMENT MARKINGS" DETAIL (TC-13).

RAISED REFLECTIVE PAVEMENT MARKERS ARE TO BE INSTALLED THROUGHOUT PROJECT LIMITS ACCORDING TO "TYPICAL APPLICATIONS RAISED REFLECTIVE PAVEMENT MARKERS (SNOW-PLOW RESISTANT) DETAIL (TC-11).



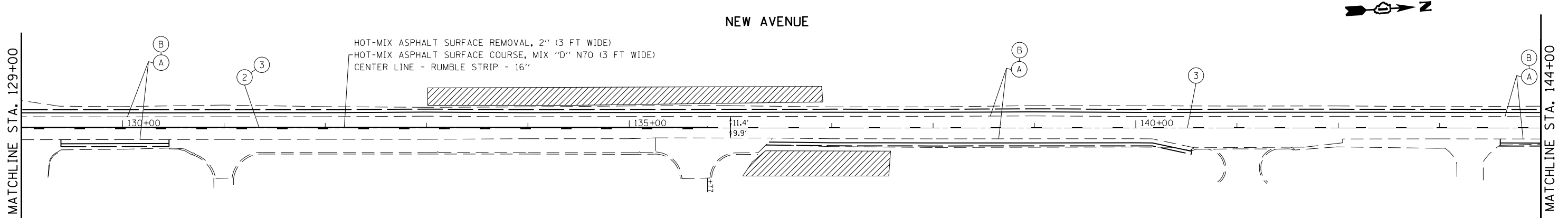
FILE NAME = c:\pwork\work\p1\dot\bachtek\10293497\1012\812-sht-plan2.dgn	USER NAME = bachtek	DESIGNED -	REVISIED -
		DRAWN -	REVISIED -
		CHECKED -	REVISIED -
		DATE -	REVISIED -
Default	PLOT DATE = 10/31/2013		

STATE OF ILLINOIS
DEPARTMENT OF TRANSPORTATION

NEW AVE. (COOK COUNTY LINE TO IL 171/ARCHER AVE.)
ROADWAY AND PAVEMENT MARKING PLANS

SCALE: 1"=50' SHEET 1 OF 10 SHEETS STA. 100+00 TO STA. 129+00

F.A.U. RTE. 0361	SECTION 2011-223-1	COUNTY COOK & WILL	TOTAL SHEETS 90	SHEET NO. 7
CONTRACT NO. 60R86			ILLINOIS FED. AID PROJECT	



NOTES:

CENTER LINE RUMBLE STRIPES ARE TO BE INSTALLED THROUGH OUT PROJECT LIMITS. FOLLOW "RUMBLE STRIPES FOR CENTERLINE, NON-FREEWAY" DETAIL FOR LOCATION OMISSIONS.

ALL PAVEMENT MARKINGS OBLITERATED BY MILLING WITHIN PROJECT LIMITS ARE TO BE REPLACED ACCORDING TO THE "DISTRICT ONE TYPICAL PAVEMENT MARKINGS" DETAIL (TC-13).

RAISED REFLECTIVE PAVEMENT MARKERS ARE TO BE INSTALLED THROUGHOUT PROJECT LIMITS ACCORDING TO "TYPICAL APPLICATIONS RAISED REFLECTIVE PAVEMENT MARKERS (SNOW-PLOW RESISTANT) DETAIL (TC-11).

PVT MK LEGEND

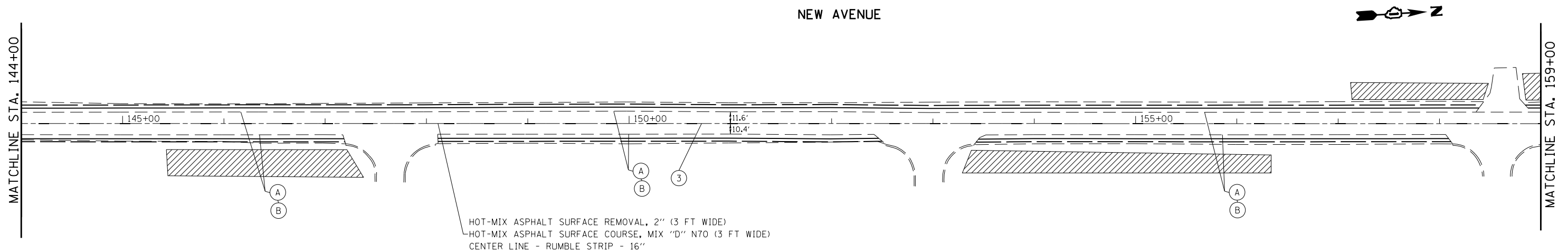
- ① PVT MK DOUBLE YELLOW CENTERLINE, 4" 11" C-C (TYP.)
- ② PVT MK NO PASSING ZONE LINE, YELLOW 5 1/2" C-C FROM SKIP DASH CENTERLINE (TYP.)
- ③ PVT MK SKIP DASH YELLOW (10' DASH, 30' SKIP) (TYP.)

REMOVAL LEGEND

- ⊗ TREE REMOVAL
- ▨ SELECTIVE CLEARING

- (A) REMOVAL AND DISPOSAL OF UNSUITABLE MATERIAL
EARTH EXCAVATION
PROP. SUBBASE GRANULAR MATERIAL, TYPE C 4"
PROP. HOT-MIX ASPHALT SHOULDERS, 8" W/ RUMBLE STRIP, 8"
PROP. AGGREGATE SHOULDERS, TYPE B 6"

- (B) TOPSOIL FURNISH AND PLACE, 4"
SEEDING, CLASS 2A
NITROGEN FERTILIZER NUTRIENT
PHOSPHORUS FERTILIZER NUTRIENT
POTASSIUM FERTILIZER NUTRIENT
EROSION CONTROL BLANKET



HOT-MIX ASPHALT SURFACE REMOVAL, 2" (3 FT WIDE)
HOT-MIX ASPHALT SURFACE COURSE, MIX "D" N70 (3 FT WIDE)
CENTER LINE - RUMBLE STRIP - 16"

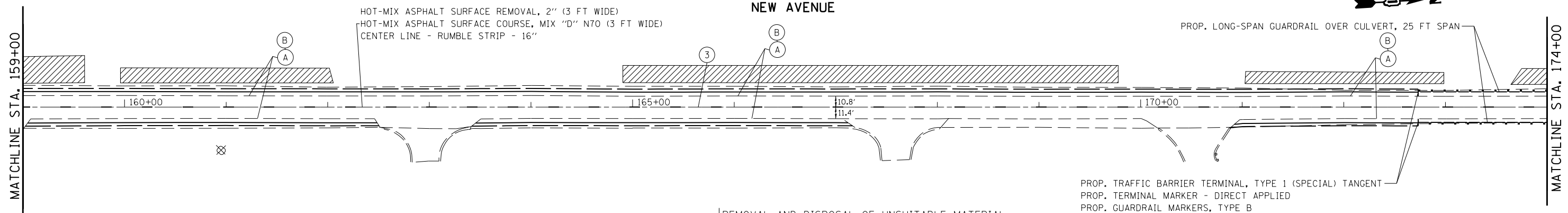
FILE NAME =	USER NAME = bochtekr	DESIGNED -	REVISED -
ei:\pw\work\p\d0293497\0128912\sh-t-plan2.dgn		DRAWN -	REVISED -
Default	PLOT SCALE = 100.0000' / in.	CHECKED -	REVISED -
	PLOT DATE = 10/31/2013	DATE -	REVISED -

**STATE OF ILLINOIS
DEPARTMENT OF TRANSPORTATION**

**NEW AVE. (COOK COUNTY LINE TO IL 171/ARCHER AVE.)
ROADWAY AND PAVEMENT MARKING PLANS**

SCALE: 1"=50' SHEET 2 OF 10 SHEETS STA. 129+00 TO STA. 159+00

F.A.J. RTE.	SECTION	COUNTY	TOTAL SHEETS	SHEET NO.
0361	2011-223-1	COOK & WILL	90	8
CONTRACT NO. 60R86				
ILLINOIS FED. AID PROJECT				



PVT MK LEGEND

- ① PVT MK DOUBLE YELLOW CENTERLINE, 4" 11" C-C (TYP.)
- ② PVT MK NO PASSING ZONE LINE, YELLOW 5 1/2" C-C FROM SKIP DASH CENTERLINE (TYP.)
- ③ PVT MK SKIP DASH YELLOW (10' DASH, 30' SKIP) (TYP.)

REMOVAL LEGEND

- ⊗ TREE REMOVAL
- ▨ SELECTIVE CLEARING

- Ⓐ REMOVAL AND DISPOSAL OF UNSUITABLE MATERIAL
EARTH EXCAVATION
PROP. SUBBASE GRANULAR MATERIAL, TYPE C 4"
PROP. HOT-MIX ASPHALT SHOULDERS, 8" W/ RUMBLE STRIP, 8"
PROP. AGGREGATE SHOULDERS, TYPE B 6"
- Ⓑ TOPSOIL FURNISH AND PLACE, 4"
SEEDING, CLASS 2A
NITROGEN FERTILIZER NUTRIENT
PHOSPHORUS FERTILIZER NUTRIENT
POTASSIUM FERTILIZER NUTRIENT
EROSION CONTROL BLANKET

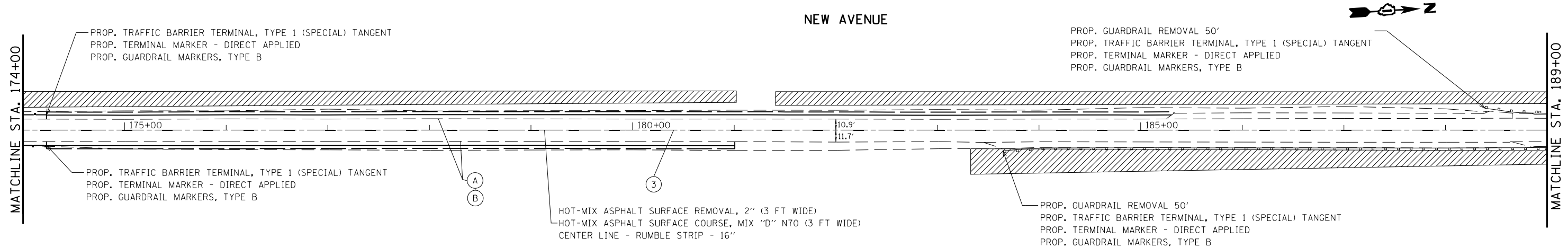
- PROP. TRAFFIC BARRIER TERMINAL, TYPE 1 (SPECIAL) TANGENT
- PROP. TERMINAL MARKER - DIRECT APPLIED
- PROP. GUARDRAIL MARKERS, TYPE B

NOTES:

CENTER LINE RUMBLE STRIPES ARE TO BE INSTALLED THROUGH OUT PROJECT LIMITS. FOLLOW "RUMBLE STRIPES FOR CENTERLINE, NON-FREEWAY" DETAIL FOR LOCATION OMISSIONS.

ALL PAVEMENT MARKINGS OBLITERATED BY MILLING WITHIN PROJECT LIMITS ARE TO BE REPLACED ACCORDING TO THE "DISTRICT ONE TYPICAL PAVEMENT MARKINGS" DETAIL (TC-13).

RAISED REFLECTIVE PAVEMENT MARKERS ARE TO BE INSTALLED THROUGHOUT PROJECT LIMITS ACCORDING TO "TYPICAL APPLICATIONS RAISED REFLECTIVE PAVEMENT MARKERS (SNOW-PLOW RESISTANT) DETAIL (TC-11).



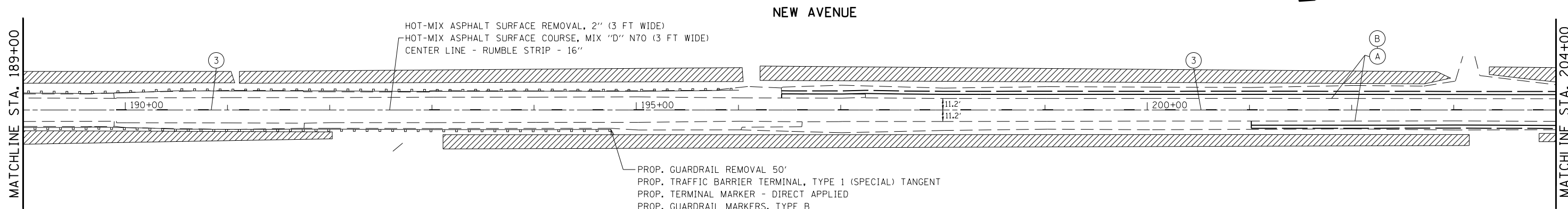
FILE NAME =	USER NAME = bochtekr	DESIGNED -	REVISED -
et:\pwwork\pwwork\bochtekr\0293497\0128912-sht-plan2.dgn		DRAWN -	REVISED -
Default	PLOT SCALE = 100.0000' / 1in.	CHECKED -	REVISED -
	PLOT DATE = 10/31/2013	DATE -	REVISED -

**STATE OF ILLINOIS
DEPARTMENT OF TRANSPORTATION**

**NEW AVE. (COOK COUNTY LINE TO IL 171/ARCHER AVE.)
ROADWAY AND PAVEMENT MARKING PLANS**

SCALE: 1"=50' SHEET 3 OF 10 SHEETS STA. 159+00 TO STA. 189+00

F.A.U. RTE.	SECTION	COUNTY	TOTAL SHEETS	SHEET NO.
0361	2011-223-1	COOK & WILL	90	9
CONTRACT NO. 60R86				
ILLINOIS FED. AID PROJECT				



PROP. GUARDRAIL REMOVAL 50'
 PROP. TRAFFIC BARRIER TERMINAL, TYPE 1 (SPECIAL) TANGENT
 PROP. TERMINAL MARKER - DIRECT APPLIED
 PROP. GUARDRAIL MARKERS, TYPE B

NOTES:

CENTER LINE RUMBLE STRIPES ARE TO BE INSTALLED THROUGH OUT PROJECT LIMITS. FOLLOW "RUMBLE STRIPES FOR CENTERLINE, NON-FREEWAY" DETAIL FOR LOCATION OMISSIONS.

ALL PAVEMENT MARKINGS OBLITERATED BY MILLING WITHIN PROJECT LIMITS ARE TO BE REPLACED ACCORDING TO THE "DISTRICT ONE TYPICAL PAVEMENT MARKINGS" DETAIL (TC-13).

RAISED REFLECTIVE PAVEMENT MARKERS ARE TO BE INSTALLED THROUGHOUT PROJECT LIMITS ACCORDING TO "TYPICAL APPLICATIONS RAISED REFLECTIVE PAVEMENT MARKERS (SNOW-PLOW RESISTANT) DETAIL (TC-11).

PVT MK LEGEND

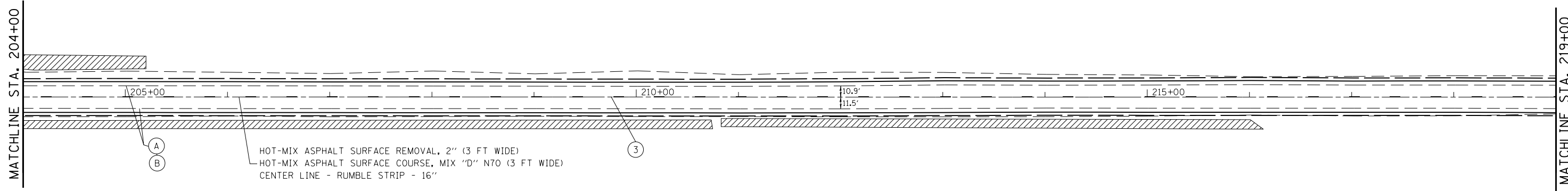
- ① PVT MK DOUBLE YELLOW CENTERLINE, 4" 11" C-C (TYP.)
- ② PVT MK NO PASSING ZONE LINE, YELLOW 5 1/2" C-C FROM SKIP DASH CENTERLINE (TYP.)
- ③ PVT MK SKIP DASH YELLOW (10' DASH, 30' SKIP) (TYP.)

REMOVAL LEGEND

- TREE REMOVAL
- SELECTIVE CLEARING

- (A) REMOVAL AND DISPOSAL OF UNSUITABLE MATERIAL
 EARTH EXCAVATION
 PROP. SUBBASE GRANULAR MATERIAL, TYPE C 4"
 PROP. HOT-MIX ASPHALT SHOULDERS, 8" W/ RUMBLE STRIP, 8"
 PROP. AGGREGATE SHOULDERS, TYPE B 6"

- (B) TOPSOIL FURNISH AND PLACE, 4"
 SEEDING, CLASS 2A
 NITROGEN FERTILIZER NUTRIENT
 PHOSPHORUS FERTILIZER NUTRIENT
 POTASSIUM FERTILIZER NUTRIENT
 EROSION CONTROL BLANKET



HOT-MIX ASPHALT SURFACE REMOVAL, 2" (3 FT WIDE)
 HOT-MIX ASPHALT SURFACE COURSE, MIX "D" N70 (3 FT WIDE)
 CENTER LINE - RUMBLE STRIP - 16"

FILE NAME = c:\pwwork\pwwork\bahtekr\d0293497\0128912-shr-plan2.dgn	USER NAME = bahtekr	DESIGNED -	REVISED -	STATE OF ILLINOIS DEPARTMENT OF TRANSPORTATION	NEW AVE. (COOK COUNTY LINE TO IL 171/ARCHER AVE.) ROADWAY AND PAVEMENT MARKING PLANS	F.A.U. RTE. = 0361	SECTION = 2011-223-1	COUNTY = COOK & WILL	TOTAL SHEETS = 90	SHEET NO. = 10	
	PLOT SCALE = 100.0000' / 111.	CHECKED -	REVISED -			SCALE: 1"=50'	SHEET 4 OF 10 SHEETS	STA. 189+00 TO STA. 219+00	CONTRACT NO. 60R86		
Default	PLOT DATE = 10/31/2013	DATE -	REVISED -		ILLINOIS FED. AID PROJECT						

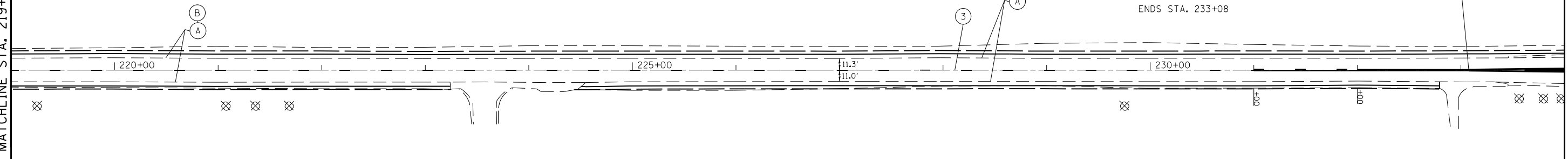
MATCHLINE STA. 219+00

MATCHLINE STA. 234+00

NEW AVENUE



HOT-MIX ASPHALT SURFACE REMOVAL, 2" (3 FT WIDE)
 HOT-MIX ASPHALT SURFACE COURSE, MIX "D" N70 (3 FT WIDE)
 CENTER LINE - RUMBLE STRIP - 16"
 ENDS STA. 233+08



PVT MK LEGEND

- ① PVT MK DOUBLE YELLOW CENTERLINE, 4" 11" C-C (TYP.)
- ② PVT MK NO PASSING ZONE LINE, YELLOW 5 1/2" C-C FROM SKIP DASH CENTERLINE (TYP.)
- ③ PVT MK SKIP DASH YELLOW (10' DASH, 30' SKIP) (TYP.)

REMOVAL LEGEND

- ⊗ TREE REMOVAL
- ▨ SELECTIVE CLEARING

- Ⓐ REMOVAL AND DISPOSAL OF UNSUITABLE MATERIAL
EARTH EXCAVATION
PROP. SUBBASE GRANULAR MATERIAL, TYPE C 4"
PROP. HOT-MIX ASPHALT SHOULDERS, 8" W/ RUMBLE STRIP, 8"
PROP. AGGREGATE SHOULDERS, TYPE B 6"

- Ⓑ TOPSOIL FURNISH AND PLACE, 4"
SEEDING, CLASS 2A
NITROGEN FERTILIZER NUTRIENT
PHOSPHORUS FERTILIZER NUTRIENT
POTASSIUM FERTILIZER NUTRIENT
EROSION CONTROL BLANKET

NOTES:

CENTER LINE RUMBLE STRIPES ARE TO BE INSTALLED THROUGH OUT PROJECT LIMITS. FOLLOW "RUMBLE STRIPES FOR CENTERLINE, NON-FREEWAY" DETAIL FOR LOCATION OMISSIONS.

ALL PAVEMENT MARKINGS OBLITERATED BY MILLING WITHIN PROJECT LIMITS ARE TO BE REPLACED ACCORDING TO THE "DISTRICT ONE TYPICAL PAVEMENT MARKINGS" DETAIL (TC-13).

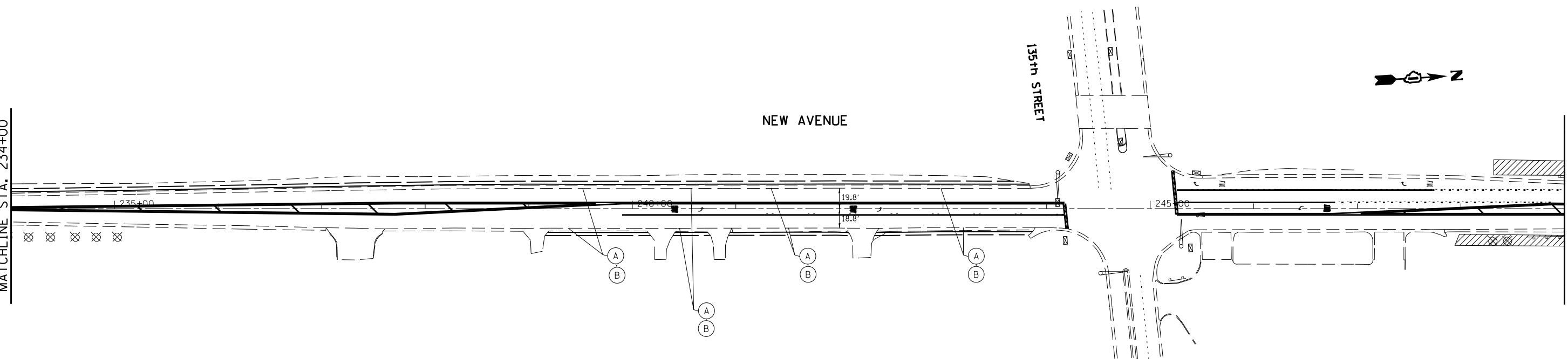
RAISED REFLECTIVE PAVEMENT MARKERS ARE TO BE INSTALLED THROUGHOUT PROJECT LIMITS ACCORDING TO "TYPICAL APPLICATIONS RAISED REFLECTIVE PAVEMENT MARKERS (SNOW-PLOW RESISTANT) DETAIL (TC-11).

MATCHLINE STA. 234+00

MATCHLINE STA. 249+00

NEW AVENUE

135th STREET



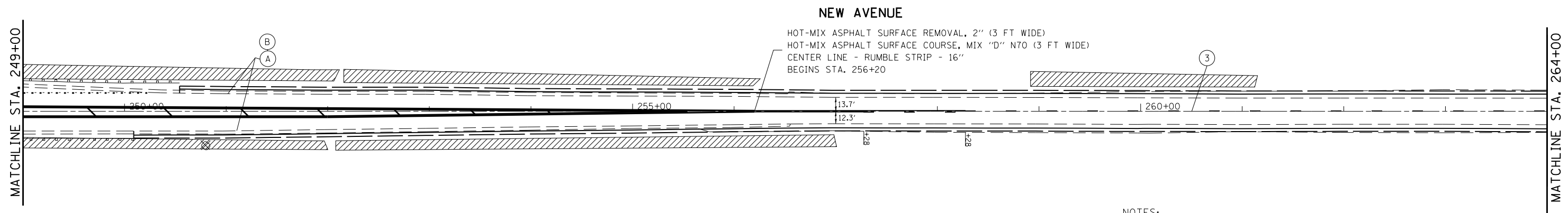
FILE NAME =	USER NAME = bochtekr	DESIGNED -	REVISED -
ei:\pwwork\pwwork\bochtekr\d0293497\0128912-sht-plan2.dgn		DRAWN -	REVISED -
Default	PLOT SCALE = 100.0000' / 1in.	CHECKED -	REVISED -
	PLOT DATE = 10/31/2013	DATE -	REVISED -

STATE OF ILLINOIS
DEPARTMENT OF TRANSPORTATION

NEW AVE. (COOK COUNTY LINE TO IL 171/ARCHER AVE.)
ROADWAY AND PAVEMENT MARKING PLANS

SCALE: 1"=50' SHEET 5 OF 10 SHEETS STA. 219+00 TO STA. 249+00

F.A.U. RTE.	SECTION	COUNTY	TOTAL SHEETS	SHEET NO.
0361	2011-223-1	COOK & WILL	90	11
CONTRACT NO. 60R86				
ILLINOIS FED. AID PROJECT				



PVT MK LEGEND

- ① PVT MK DOUBLE YELLOW CENTERLINE, 4" 11" C-C (TYP.)
- ② PVT MK NO PASSING ZONE LINE, YELLOW 5 1/2" C-C FROM SKIP DASH CENTERLINE (TYP.)
- ③ PVT MK SKIP DASH YELLOW (10' DASH, 30' SKIP) (TYP.)

REMOVAL LEGEND

- ⊗ TREE REMOVAL
- ▨ SELECTIVE CLEARING

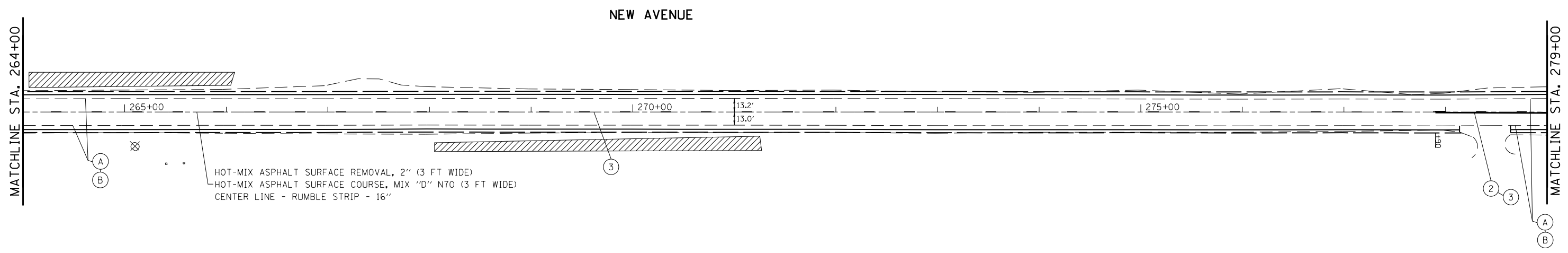
- Ⓐ REMOVAL AND DISPOSAL OF UNSUITABLE MATERIAL
EARTH EXCAVATION
PROP. SUBBASE GRANULAR MATERIAL, TYPE C 4"
PROP. HOT-MIX ASPHALT SHOULDERS, 8" W/ RUMBLE STRIP, 8"
PROP. AGGREGATE SHOULDERS, TYPE B 6"
- Ⓑ TOPSOIL FURNISH AND PLACE, 4"
SEEDING, CLASS 2A
NITROGEN FERTILIZER NUTRIENT
PHOSPHORUS FERTILIZER NUTRIENT
POTASSIUM FERTILIZER NUTRIENT
EROSION CONTROL BLANKET

NOTES:

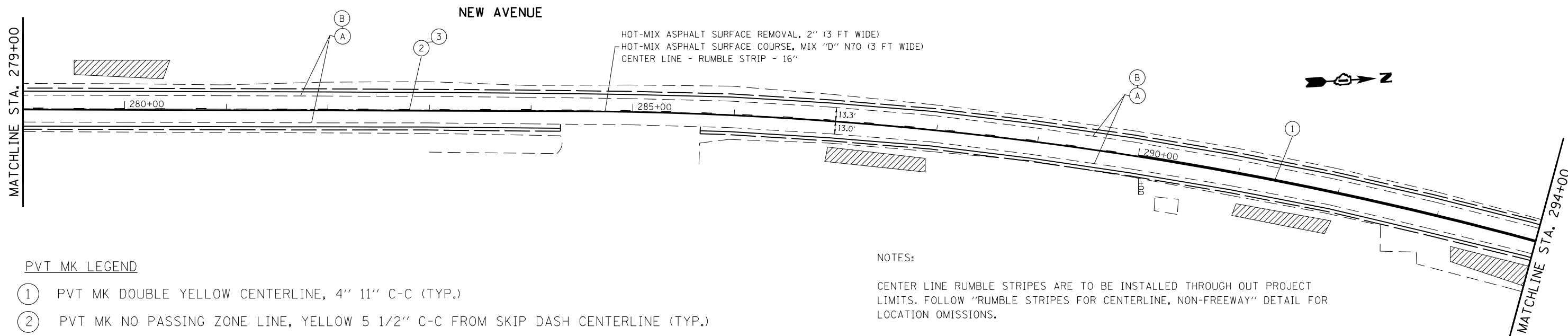
CENTER LINE RUMBLE STRIPES ARE TO BE INSTALLED THROUGH OUT PROJECT LIMITS. FOLLOW "RUMBLE STRIPES FOR CENTERLINE, NON-FREEWAY" DETAIL FOR LOCATION OMISSIONS.

ALL PAVEMENT MARKINGS OBLITERATED BY MILLING WITHIN PROJECT LIMITS ARE TO BE REPLACED ACCORDING TO THE "DISTRICT ONE TYPICAL PAVEMENT MARKINGS" DETAIL (TC-13).

RAISED REFLECTIVE PAVEMENT MARKERS ARE TO BE INSTALLED THROUGHOUT PROJECT LIMITS ACCORDING TO "TYPICAL APPLICATIONS RAISED REFLECTIVE PAVEMENT MARKERS (SNOW-PLOW RESISTANT) DETAIL (TC-11).



FILE NAME =	USER NAME = bochtekr	DESIGNED -	REVISED -	STATE OF ILLINOIS DEPARTMENT OF TRANSPORTATION	NEW AVE. (COOK COUNTY LINE TO IL 171/ARCHER AVE.) ROADWAY AND PAVEMENT MARKING PLANS	F.A.U. RTE.	SECTION	COUNTY	TOTAL SHEETS	SHEET NO.	
		DRAWN -	REVISED -			0361	2011-223-1	COOK & WILL	90	12	
		CHECKED -	REVISED -			CONTRACT NO. 60R86					
		DATE -	REVISED -			ILLINOIS FED. AID PROJECT					
Default	PLOT DATE = 10/31/2013			SCALE: 1"=50'	SHEET 6 OF 10 SHEETS	STA. 249+00 TO STA. 279+00					



PVT MK LEGEND

- ① PVT MK DOUBLE YELLOW CENTERLINE, 4" 11" C-C (TYP.)
- ② PVT MK NO PASSING ZONE LINE, YELLOW 5 1/2" C-C FROM SKIP DASH CENTERLINE (TYP.)
- ③ PVT MK SKIP DASH YELLOW (10' DASH, 30' SKIP) (TYP.)

REMOVAL LEGEND

- ⊗ TREE REMOVAL
- ▨ SELECTIVE CLEARING

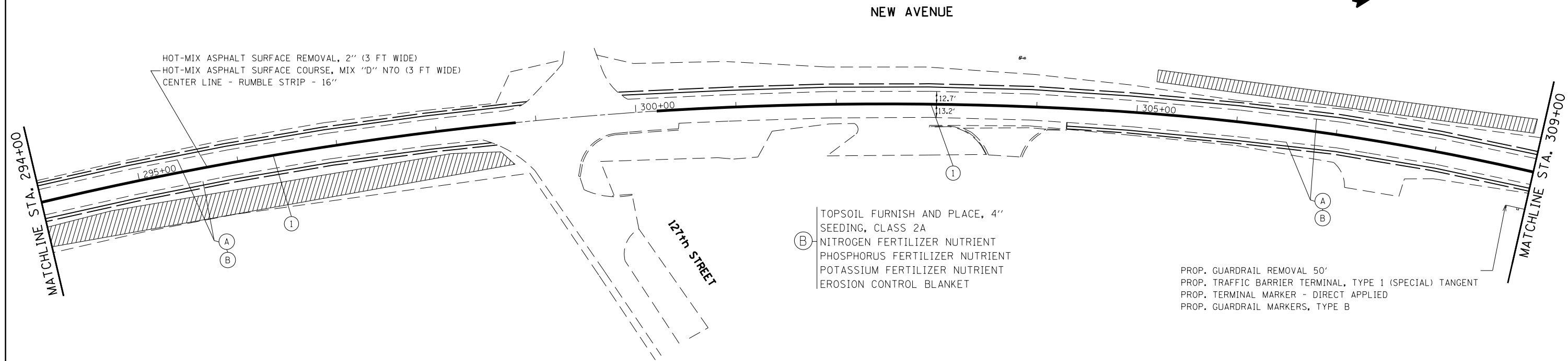
- Ⓐ REMOVAL AND DISPOSAL OF UNSUITABLE MATERIAL
EARTH EXCAVATION
PROP. SUBBASE GRANULAR MATERIAL, TYPE C 4"
PROP. HOT-MIX ASPHALT SHOULDERS, 8" W/ RUMBLE STRIP, 8"
PROP. AGGREGATE SHOULDERS, TYPE B 6"

NOTES:

CENTER LINE RUMBLE STRIPES ARE TO BE INSTALLED THROUGH OUT PROJECT LIMITS. FOLLOW "RUMBLE STRIPES FOR CENTERLINE, NON-FREEWAY" DETAIL FOR LOCATION OMISSIONS.

ALL PAVEMENT MARKINGS OBLITERATED BY MILLING WITHIN PROJECT LIMITS ARE TO BE REPLACED ACCORDING TO THE "DISTRICT ONE TYPICAL PAVEMENT MARKINGS" DETAIL (TC-13).

RAISED REFLECTIVE PAVEMENT MARKERS ARE TO BE INSTALLED THROUGHOUT PROJECT LIMITS ACCORDING TO "TYPICAL APPLICATIONS RAISED REFLECTIVE PAVEMENT MARKERS (SNOW-PLOW RESISTANT) DETAIL (TC-11).

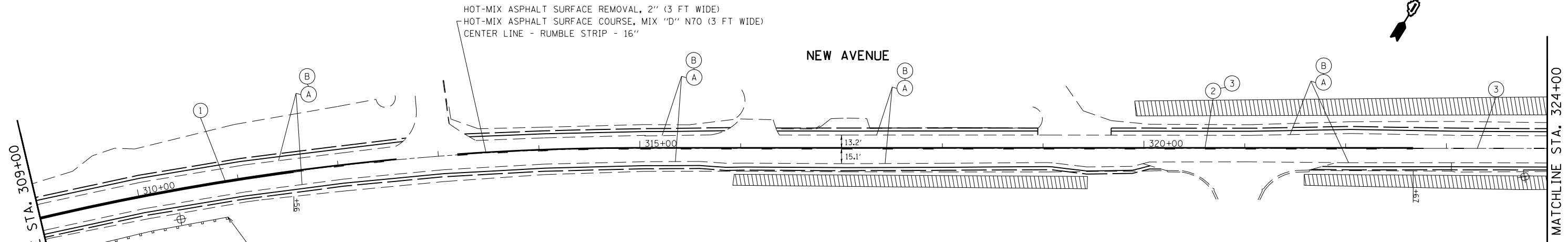


- Ⓑ TOPSOIL FURNISH AND PLACE, 4"
SEEDING, CLASS 2A
NITROGEN FERTILIZER NUTRIENT
PHOSPHORUS FERTILIZER NUTRIENT
POTASSIUM FERTILIZER NUTRIENT
EROSION CONTROL BLANKET

- PROP. GUARDRAIL REMOVAL 50'
- PROP. TRAFFIC BARRIER TERMINAL, TYPE 1 (SPECIAL) TANGENT
- PROP. TERMINAL MARKER - DIRECT APPLIED
- PROP. GUARDRAIL MARKERS, TYPE B

FILE NAME =	USER NAME = bochtekr	DESIGNED -	REVISED -	STATE OF ILLINOIS DEPARTMENT OF TRANSPORTATION	NEW AVE. (COOK COUNTY LINE TO IL 171/ARCHER AVE.) ROADWAY AND PAVEMENT MARKING PLANS	F.A.U. RTÉ.	SECTION	COUNTY	TOTAL SHEETS	SHEET NO.	
Default	Plot Scale = 100.0000' / in.	DRAWN -	REVISED -			0361	2011-223-1	COOK & WILL	90	13	
	PLOT DATE = 10/31/2013	CHECKED -	REVISED -			CONTRACT NO. 60R86					
		DATE -	REVISED -			ILLINOIS FED. AID PROJECT					

SCALE: 1"=50' SHEET 7 OF 10 SHEETS STA. 279+00 TO STA. 309+00



PROP. GUARDRAIL REMOVAL 50'
 PROP. TRAFFIC BARRIER TERMINAL, TYPE 1 (SPECIAL) TANGENT
 PROP. TERMINAL MARKER - DIRECT APPLIED
 PROP. GUARDRAIL MARKERS, TYPE B

(A) REMOVAL AND DISPOSAL OF UNSUITABLE MATERIAL
 EARTH EXCAVATION
 PROP. SUBBASE GRANULAR MATERIAL, TYPE C 4"
 PROP. HOT-MIX ASPHALT SHOULDERS, 8" W/ RUMBLE STRIP, 8"
 PROP. AGGREGATE SHOULDERS, TYPE B 6"

NOTES:
 CENTER LINE RUMBLE STRIPES ARE TO BE INSTALLED THROUGH OUT PROJECT LIMITS. FOLLOW "RUMBLE STRIPES FOR CENTERLINE, NON-FREEWAY" DETAIL FOR LOCATION OMISSIONS.

ALL PAVEMENT MARKINGS OBLITERATED BY MILLING WITHIN PROJECT LIMITS ARE TO BE REPLACED ACCORDING TO THE "DISTRICT ONE TYPICAL PAVEMENT MARKINGS" DETAIL (TC-13).

RAISED REFLECTIVE PAVEMENT MARKERS ARE TO BE INSTALLED THROUGHOUT PROJECT LIMITS ACCORDING TO "TYPICAL APPLICATIONS RAISED REFLECTIVE PAVEMENT MARKERS (SNOW-PLOW RESISTANT) DETAIL (TC-11).

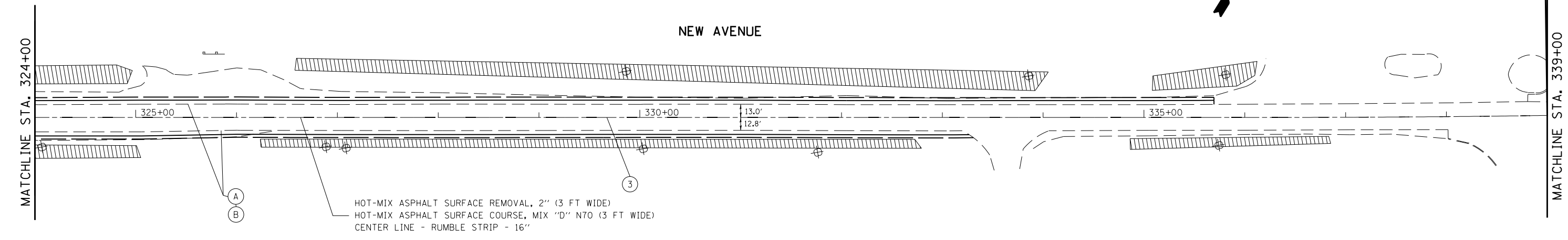
PVT MK LEGEND

- ① PVT MK DOUBLE YELLOW CENTERLINE, 4" 11" C-C (TYP.)
- ② PVT MK NO PASSING ZONE LINE, YELLOW 5 1/2" C-C FROM SKIP DASH CENTERLINE (TYP.)
- ③ PVT MK SKIP DASH YELLOW (10' DASH, 30' SKIP) (TYP.)

(B) TOPSOIL FURNISH AND PLACE, 4"
 SEEDING, CLASS 2A
 NITROGEN FERTILIZER NUTRIENT
 PHOSPHORUS FERTILIZER NUTRIENT
 POTASSIUM FERTILIZER NUTRIENT
 EROSION CONTROL BLANKET

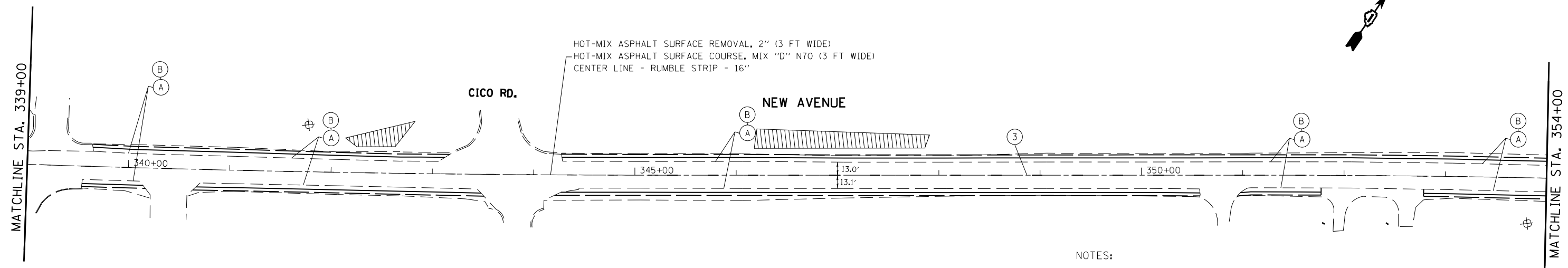
REMOVAL LEGEND

- ⊗ TREE REMOVAL
- ▨ SELECTIVE CLEARING



HOT-MIX ASPHALT SURFACE REMOVAL, 2" (3 FT WIDE)
 HOT-MIX ASPHALT SURFACE COURSE, MIX "D" N70 (3 FT WIDE)
 CENTER LINE - RUMBLE STRIP - 16"

FILE NAME =	USER NAME = bochtekr	DESIGNED -	REVISED -	STATE OF ILLINOIS DEPARTMENT OF TRANSPORTATION	NEW AVE. (COOK COUNTY LINE TO IL 171/ARCHER AVE.) ROADWAY AND PAVEMENT MARKING PLANS	F.A.U. RTE.	SECTION	COUNTY	TOTAL SHEETS	SHEET NO.	
Default	Plot Scale = 100.0000' / in.	DRAWN -	REVISED -			0361	2011-223-1	COOK & WILL	90	14	
	PLOT DATE = 10/31/2013	CHECKED -	REVISED -			CONTRACT NO. 60R86					
		DATE -	REVISED -			ILLINOIS FED. AID PROJECT					



PVT MK LEGEND

- ① PVT MK DOUBLE YELLOW CENTERLINE, 4" 11" C-C (TYP.)
- ② PVT MK NO PASSING ZONE LINE, YELLOW 5 1/2" C-C FROM SKIP DASH CENTERLINE (TYP.)
- ③ PVT MK SKIP DASH YELLOW (10' DASH, 30' SKIP) (TYP.)

REMOVAL LEGEND

- TREE REMOVAL
- SELECTIVE CLEARING

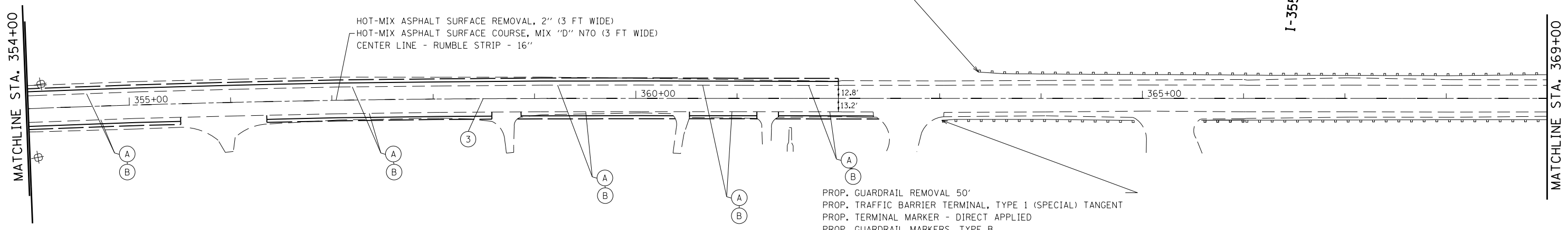
- REMOVAL AND DISPOSAL OF UNSUITABLE MATERIAL
- EARTH EXCAVATION
- (A) PROP. SUBBASE GRANULAR MATERIAL, TYPE C 4"
- PROP. HOT-MIX ASPHALT SHOULDERS, 8" W/ RUMBLE STRIP, 8"
- PROP. AGGREGATE SHOULDERS, TYPE B 6"
- (B) TOPSOIL FURNISH AND PLACE, 4"
- SEEDING, CLASS 2A
- NITROGEN FERTILIZER NUTRIENT
- PHOSPHORUS FERTILIZER NUTRIENT
- POTASSIUM FERTILIZER NUTRIENT
- EROSION CONTROL BLANKET

NOTES:

CENTER LINE RUMBLE STRIPES ARE TO BE INSTALLED THROUGH OUT PROJECT LIMITS. FOLLOW "RUMBLE STRIPES FOR CENTERLINE, NON-FREEWAY" DETAIL FOR LOCATION OMISSIONS.

ALL PAVEMENT MARKINGS OBLITERATED BY MILLING WITHIN PROJECT LIMITS ARE TO BE REPLACED ACCORDING TO THE "DISTRICT ONE TYPICAL PAVEMENT MARKINGS" DETAIL (TC-13).

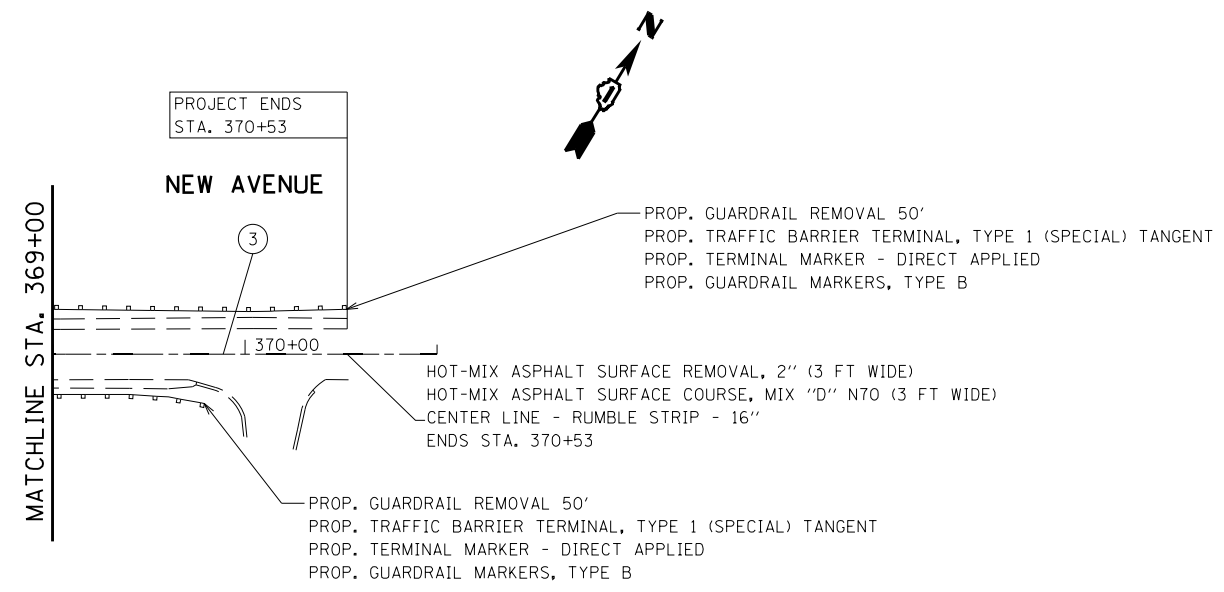
RAISED REFLECTIVE PAVEMENT MARKERS ARE TO BE INSTALLED THROUGHOUT PROJECT LIMITS ACCORDING TO "TYPICAL APPLICATIONS RAISED REFLECTIVE PAVEMENT MARKERS (SNOW-PLOW RESISTANT) DETAIL (TC-11).



- PROP. GUARDRAIL REMOVAL 50'
- PROP. TRAFFIC BARRIER TERMINAL, TYPE 1 (SPECIAL) TANGENT
- PROP. TERMINAL MARKER - DIRECT APPLIED
- PROP. GUARDRAIL MARKERS, TYPE B

- PROP. GUARDRAIL REMOVAL 50'
- PROP. TRAFFIC BARRIER TERMINAL, TYPE 1 (SPECIAL) TANGENT
- PROP. TERMINAL MARKER - DIRECT APPLIED
- PROP. GUARDRAIL MARKERS, TYPE B

FILE NAME =	USER NAME = bochtekr	DESIGNED -	REVISED -	STATE OF ILLINOIS DEPARTMENT OF TRANSPORTATION	NEW AVE. (COOK COUNTY LINE TO IL 171/ARCHER AVE.) ROADWAY AND PAVEMENT MARKING PLANS	F.A.U. RTE.	SECTION	COUNTY	TOTAL SHEETS	SHEET NO.
ei:\pwwork\pwwork\bochtekr\0293497\0128912-shr-plan2.dgn	DRAWN -	REVISED -	0361			2011-223-1	COOK & WILL	90	15	
Default	PLOT SCALE = 100.0000' / in.	CHECKED -	REVISED -			CONTRACT NO. 60R86			ILLINOIS FED. AID PROJECT	
	PLOT DATE = 10/31/2013	DATE -	REVISED -			SCALE: 1"=50'	SHEET 9 OF 10 SHEETS	STA. 339+00 TO STA. 369+00		



NOTES:

CENTER LINE RUMBLE STRIPES ARE TO BE INSTALLED THROUGH OUT PROJECT LIMITS. FOLLOW "RUMBLE STRIPES FOR CENTERLINE, NON-FREEWAY" DETAIL FOR LOCATION OMISSIONS.

ALL PAVEMENT MARKINGS OBLITERATED BY MILLING WITHIN PROJECT LIMITS ARE TO BE REPLACED ACCORDING TO THE "DISTRICT ONE TYPICAL PAVEMENT MARKINGS" DETAIL (TC-13).

RAISED REFLECTIVE PAVEMENT MARKERS ARE TO BE INSTALLED THROUGHOUT PROJECT LIMITS ACCORDING TO "TYPICAL APPLICATIONS RAISED REFLECTIVE PAVEMENT MARKERS (SNOW-PLOW RESISTANT) DETAIL (TC-11).

PVT MK LEGEND

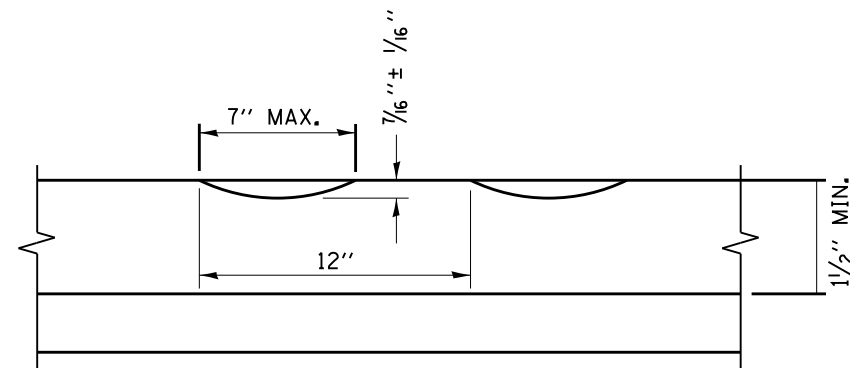
- ① PVT MK DOUBLE YELLOW CENTERLINE, 4" 11" C-C (TYP.)
- ② PVT MK NO PASSING ZONE LINE, YELLOW 5 1/2" C-C FROM SKIP DASH CENTERLINE (TYP.)
- ③ PVT MK SKIP DASH YELLOW (10' DASH, 30' SKIP) (TYP.)

REMOVAL LEGEND

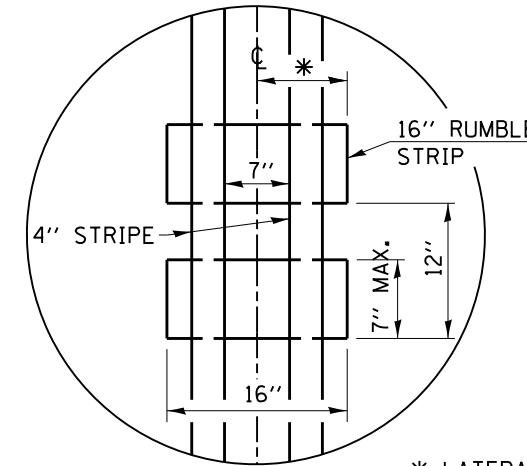
- ⊗ TREE REMOVAL
- ▨ SELECTIVE CLEARING

- Ⓐ REMOVAL AND DISPOSAL OF UNSUITABLE MATERIAL
EARTH EXCAVATION
PROP. SUBBASE GRANULAR MATERIAL, TYPE C 4"
PROP. HOT-MIX ASPHALT SHOULDERS, 8" W/ RUMBLE STRIP, 8"
PROP. AGGREGATE SHOULDERS, TYPE B 6"
- Ⓑ TOPSOIL FURNISH AND PLACE, 4"
SEEDING, CLASS 2A
NITROGEN FERTILIZER NUTRIENT
PHOSPHORUS FERTILIZER NUTRIENT
POTASSIUM FERTILIZER NUTRIENT
EROSION CONTROL BLANKET

FILE NAME =	USER NAME = bochtekr	DESIGNED -	REVISED -	STATE OF ILLINOIS DEPARTMENT OF TRANSPORTATION	NEW AVE. (COOK COUNTY LINE TO IL 171/ARCHER AVE.) ROADWAY AND PAVEMENT MARKING PLANS	F.A.U. RTE.	SECTION	COUNTY	TOTAL SHEETS	SHEET NO.
et:\pw\work\p\dot\bochtekr\0293497\0128912-shr-plan2.dgn	DRAWN -	REVISED -	0361			2011-223-1	COOK & WILL	90	16	
Default	PLOT SCALE = 100.0000' / in.	CHECKED -	REVISED -			CONTRACT NO. 60R86				
	PLOT DATE = 10/31/2013	DATE -	REVISED -			SCALE: 1"=50'	SHEET 10 OF 10 SHEETS	STA. 369+00 TO STA. 371+00	ILLINOIS FED. AID PROJECT	



SECTION A-A



DETAIL B

GENERAL NOTES

CENTERLINE RUMBLE STRIPS SHALL BE CONSTRUCTED ACCORDING TO SECTION 642 ALONG THE CENTERLINE OF PAVEMENT.

SEE STANDARD 780001 FOR OTHER STRIPING LAYOUTS. RUMBLE STRIPS SHALL NOT BE PLACED ON BRIDGES. ALL RUMBLE STRIPS SHALL BE MILLED.

CENTERLINE RUMBLE STRIPS SHALL BE CONTINUOUS THROUGH CONNECTIONS OF SIDEROADS WITH NO LEFT TURN LANES.

DISCONTINUE CENTERLINE RUMBLE STRIPS THROUGH THE LIMITS OF ALL LEFT TURN LANES, INCLUDING ANY LANE TAPER SECTIONS.

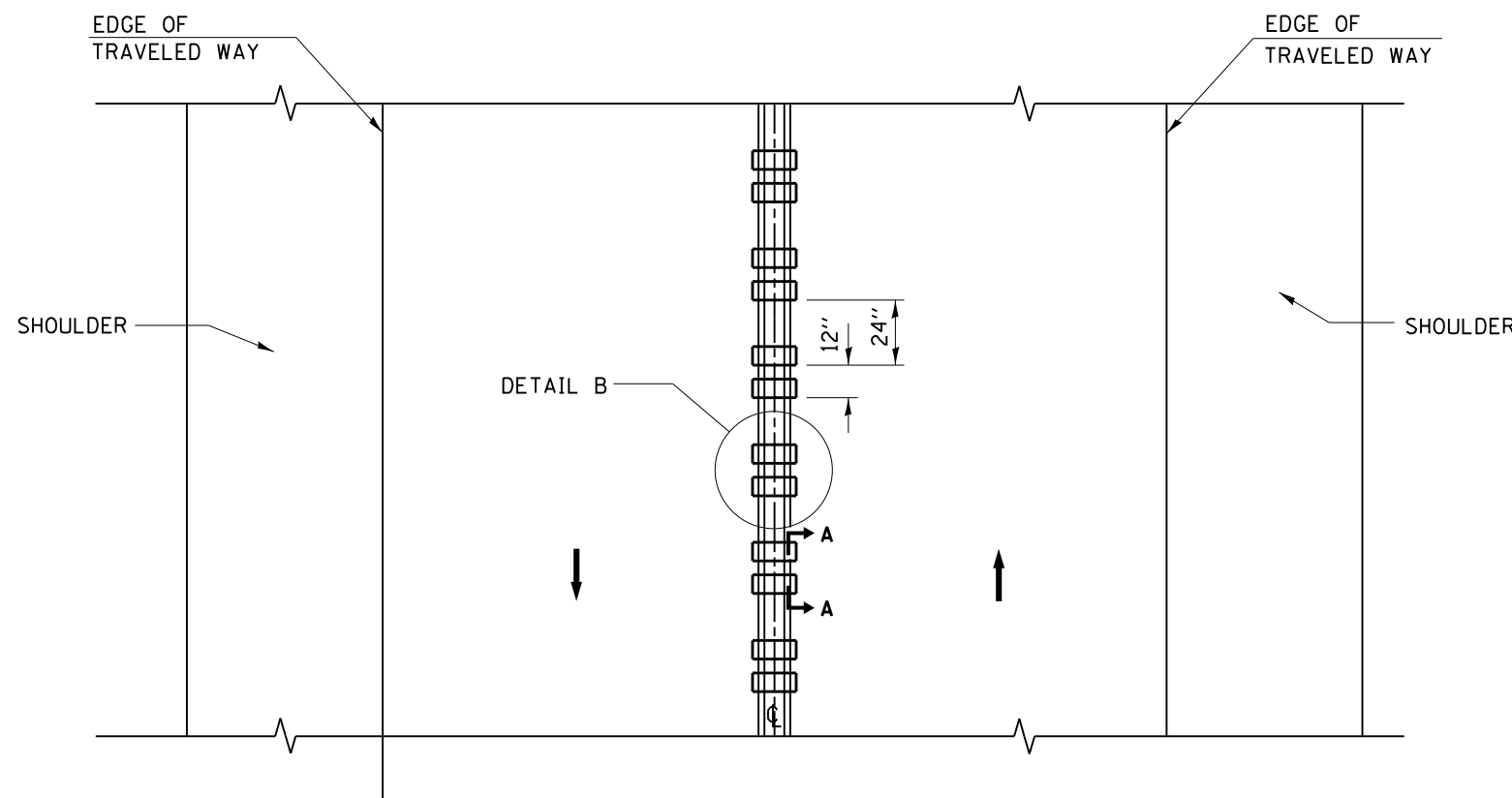
AFTER RUMBLE STRIPS ARE INSTALLED, THE PAVEMENT SURFACE SHALL BE SWEEP CLEAN PRIOR TO THE PLACEMENT OF THE NEW PAVEMENT MARKINGS.

WHERE USED, ADJUST SPACING OF RAISED REFLECTIVE PAVEMENT MARKERS TO FALL IN WIDER GAP BETWEEN RUMBLE STRIPS.

BASIS OF PAYMENT

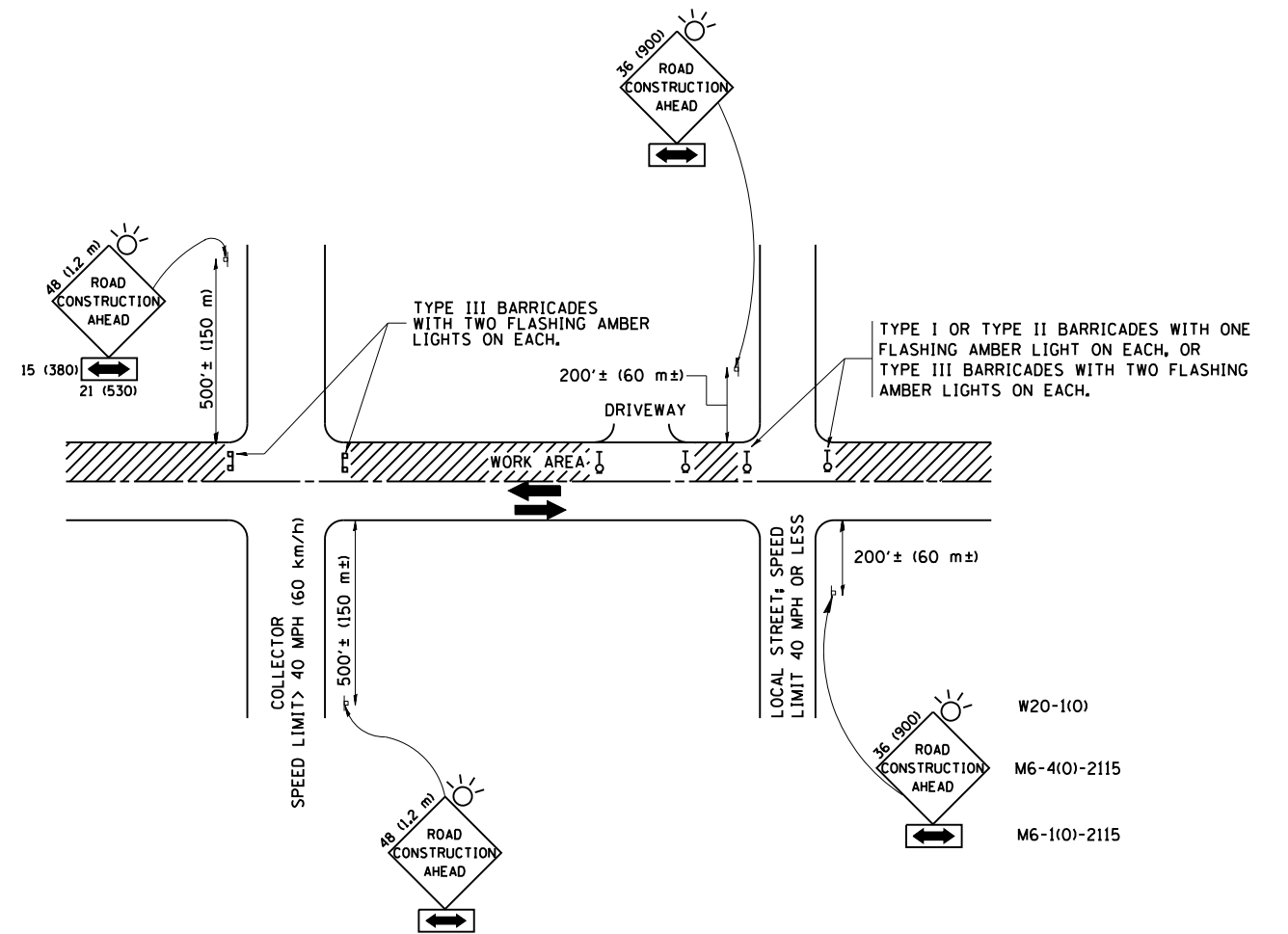
THIS WORK WILL BE PAID FOR AT THE CONTRACT UNIT PRICE PER FOOT FOR CENTERLINE-RUMBLE STRIP OF THE WIDTH SPECIFIED.

HOT-SPRAY THERMOPLASTIC PAVEMENT MARKING WILL BE USED OVER THE RUMBLE STRIPS, AND WILL BE PAID FOR SEPARATELY.



TWO-WAY ROAD

FILE NAME =	USER NAME = bochtekr	DESIGNED - R. BORO	REVISED -	STATE OF ILLINOIS DEPARTMENT OF TRANSPORTATION	RUMBLE STRIPES FOR CENTERLINE, NON-FREEWAY			F.A.U. RTE.	SECTION	COUNTY	TOTAL SHEETS	SHEET NO.
et:\pwork\pwork\bochtekr\0293497\Dis	Std.dgn	DRAWN -	REVISED -					0361	2011-223-1	COOK & WILL	90	17
	PLOT SCALE = 100.0000' / in.	CHECKED -	REVISED -		BD 55			CONTRACT NO. 60R86				
	PLOT DATE = 10/31/2013	DATE - 08-06-2012	REVISED -		SCALE: NONE	SHEET NO. 1 OF 1 SHEETS	STA. TO STA.	FED. ROAD DIST. NO. 1 ILLINOIS FED. AID PROJECT				



TRAFFIC CONTROL AND PROTECTION FOR SIDE ROADS, INTERSECTIONS, AND DRIVEWAYS

NOTES:

A. FOR NO LANE RESTRICTION ON THE SIDE ROAD OR DRIVEWAYS

1. SIDE ROAD WITH A SPEED LIMIT OF 40 MPH (60 km/h) OR LESS AS SHOWN ON THE DRAWING AND AS DIRECTED BY THE ENGINEER:

a) ONE ROAD CONSTRUCTION AHEAD SIGN 36 x 36 (900x900) WITH A FLASHER AND FLAG MOUNTED ON IT APPROXIMATELY 200' (60 m) IN ADVANCE OF THE MAIN ROUTE.

b) THE CLOSED PORTION OF THE MAIN ROUTE SHALL BE PROTECTED BY BLOCKING WITH TYPE I, TYPE II OR TYPE III BARRICADES, 1/3 OF THE CROSS SECTION OF THE CLOSED PORTION.

2. SIDE ROAD WITH A SPEED LIMIT GREATER THAN 40 MPH (60 km/h) AS SHOWN ON THE DRAWING AND AS DIRECTED BY THE ENGINEER:

a) ONE ROAD CONSTRUCTION AHEAD SIGN 48 x 48 (1.2 m x 1.2 m) WITH A FLASHER MOUNTED ON IT APPROXIMATELY 500' (150 m) IN ADVANCE OF THE MAIN ROUTE.

b) THE CLOSED PORTION OF THE MAIN ROUTE SHALL BE PROTECTED BY BLOCKING WITH TYPE III BARRICADES, 1/2 OF THE CROSS SECTION OF THE CLOSED PORTION.

3. WHEN THE SIDE ROAD LIES BETWEEN THE BEGINNING OF THE MAINLINE SIGNING AND THE WORK ZONE, A SINGLE HEADED ARROW (M6-1) SHALL BE USED IN LIEU OF THE DOUBLE HEADED ARROW (M6-4).

B. FOR A LANE CLOSURE ON A SIDE ROAD OR DRIVEWAY:

USE APPLICABLE PORTIONS OF THE TYPICAL APPLICATION OF TRAFFIC CONTROL DEVICES (STD. 701501, STD. 701606 OR THE APPROPRIATE STANDARD). THE SPACING OF SIGNS AND BARRICADES SHALL BE ADJUSTED FOR FIELD CONDITIONS AS DIRECTED BY THE ENGINEER. THE DIRECTIONAL ARROW SHALL BE COVERED OR REMOVED WHEN NO LONGER CONSISTENT WITH THE SIDE ROAD LANE CLOSURE.

C. ADVANCE WARNING SIGNS ARE TO BE OMITTED ON DRIVEWAY UNLESS OTHERWISE NOTED.

D. THE TRAFFIC CONTROL AND PROTECTION FOR SIDE ROADS, INTERSECTIONS, AND DRIVEWAYS SHALL BE INCIDENTAL TO THE COST OF SPECIFIED TRAFFIC CONTROL STANDARDS OR ITEMS.

All dimensions are in millimeters (inches) unless otherwise shown.

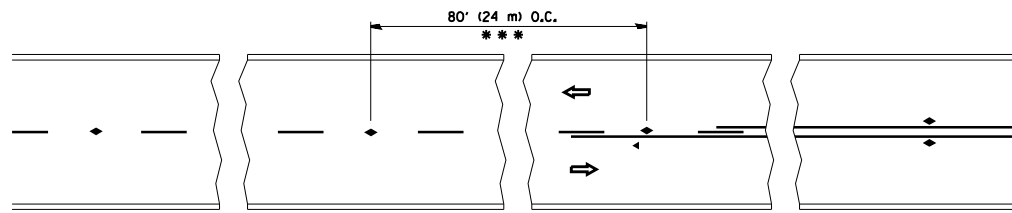
FILE NAME =	USER NAME = bochtekr	DESIGNED - LHA	REVISED - J. OBERLE 10-18-95
et:\pw\work\p1dot\bochtekr\0293497\Dis	Std.dgn	DRAWN -	REVISED - A. HOUSEH 03-06-96
	PLOT SCALE = 100.0000' / in.	CHECKED -	REVISED - A. HOUSEH 10-15-96
	PLOT DATE = 10/31/2013	DATE - 06-89	REVISED - T. RAMMACH 01-06-00

STATE OF ILLINOIS
DEPARTMENT OF TRANSPORTATION

TRAFFIC CONTROL AND PROTECTION FOR
SIDE ROADS, INTERSECTIONS, AND DRIVEWAYS

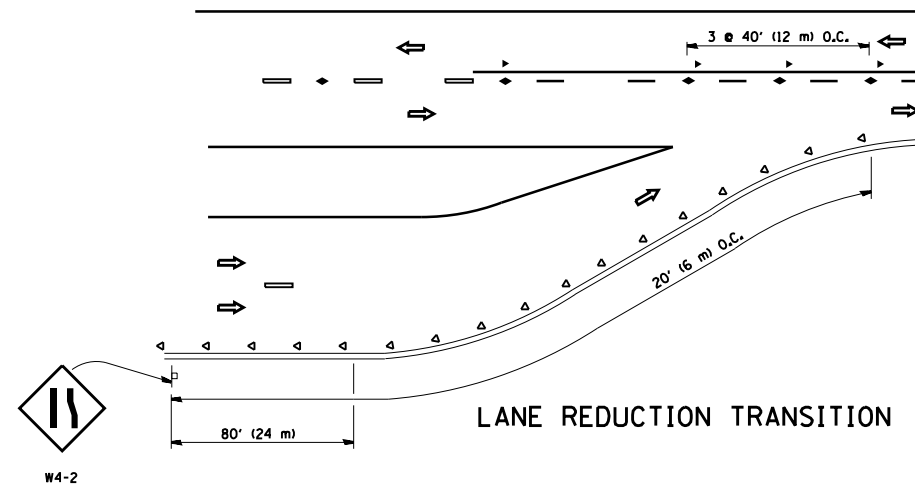
SCALE: NONE SHEET NO. 1 OF 1 SHEETS STA. TO STA.

F.A.U. RTÉ.	SECTION	COUNTY	TOTAL SHEETS	SHEET NO.
0361	2011-223-1	COOK & WILL	90	18
TC-10			CONTRACT NO. 60R86	
FED. ROAD DIST. NO. 1 ILLINOIS FED. AID PROJECT				

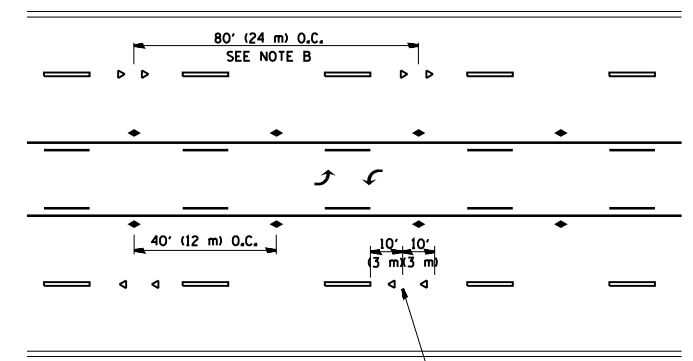


*** REDUCE TO 40' (12 m) O.C. ON CURVES WITH POSTED OR ADVISORY SPEED 45 M.P.H. (70 km/h) OR LESS.

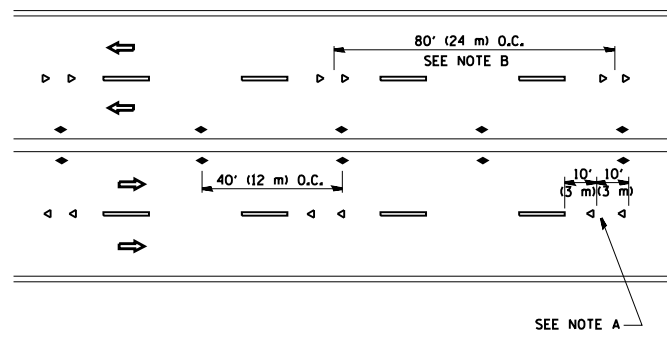
TWO-LANE/TWO-WAY



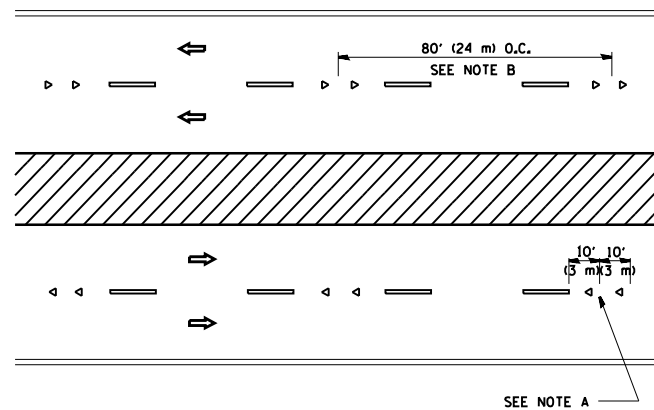
LANE REDUCTION TRANSITION



TWO-WAY LEFT TURN



MULTI-LANE/UNDIVIDED



MULTI-LANE/DIVIDED

GENERAL NOTES

1. MARKERS USED WITH DASHED LINES SHALL BE CENTERED IN THE GAP BETWEEN SEGMENTS.
2. MARKERS USED ADJACENT TO SOLID LINES SHALL BE OFFSET 2 TO 3 (50 TO 75) TOWARD TRAFFIC AS SHOWN.
3. MARKERS THROUGH TANGENTS LESS THAN 500' (150 m) IN LENGTH BETWEEN CURVES SHALL BE INSTALLED AT THE LESSER OF THE TWO CURVE SPACINGS.

SYMBOLS

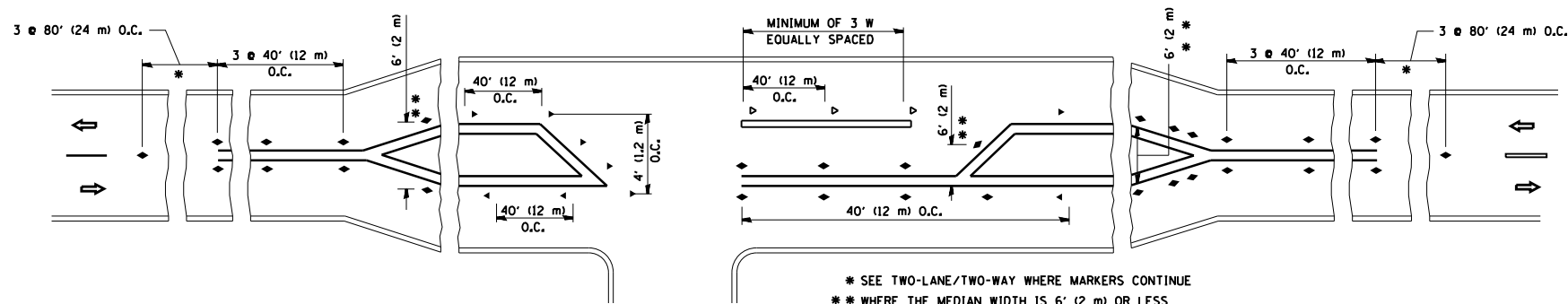
- YELLOW STRIPE
- WHITE STRIPE
- ◀ ONE-WAY AMBER MARKER
- ◁ ONE-WAY CRYSTAL MARKER (W/O)
- ◆ TWO-WAY AMBER MARKER

LANE MARKER NOTES

- A. USE DOUBLE LANE LINE MARKERS SPACED AS SHOWN.
- B. REDUCE TO 40' (12 m) O.C. ON CURVES WHERE ADVISORY SPEEDS ARE 10 M.P.H (20 km/h) LOWER THAN POSTED SPEEDS.

DESIGN NOTES

1. DOUBLE LANE LINE MARKERS SHALL BE USED UNLESS SPECIFIED OTHERWISE.
2. EXCEPT AS SHOWN ON THE LANE REDUCTION TRANSITION AND FREEWAY EXIT RAMP DETAIL, MARKERS ARE NOT TO BE SPECIFIED ON RIGHT EDGE LINES.
3. THE EXACT MARKER LIMITS, SPACING, AND COLOR SHALL BE INCLUDED IN THE PLANS WHEN STANDARD SPECIFICATIONS ARE NOT BEING USED.
4. MARKERS SHOULD NOT BE USED ALONGSIDE CURBS EXCEPT FOR EXTREMELY SHORT SECTIONS OF CURBS WHERE NOT MORE THAN TWO MARKERS WOULD BE INVOLVED.

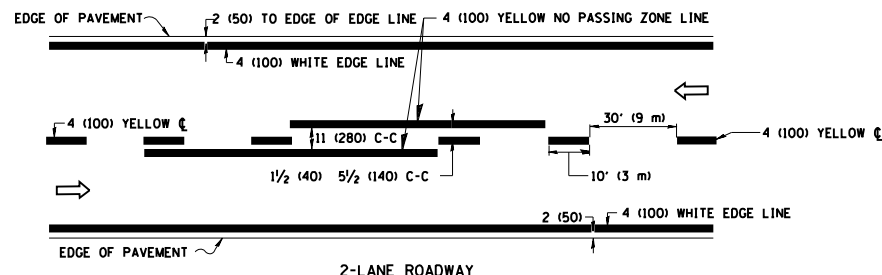


LEFT TURN

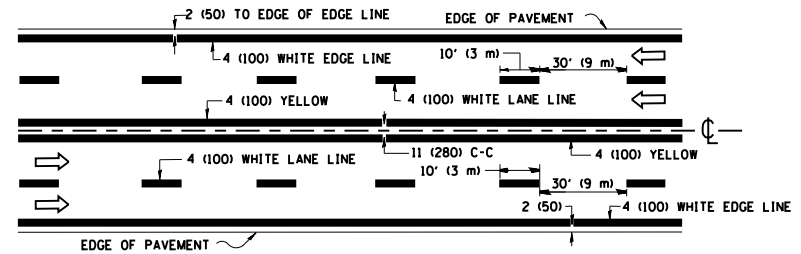
* SEE TWO-LANE/TWO-WAY WHERE MARKERS CONTINUE
 ** WHERE THE MEDIAN WIDTH IS 6' (2 m) OR LESS USE TWO-WAY MARKERS.

All dimensions are in inches (millimeters) unless otherwise shown.

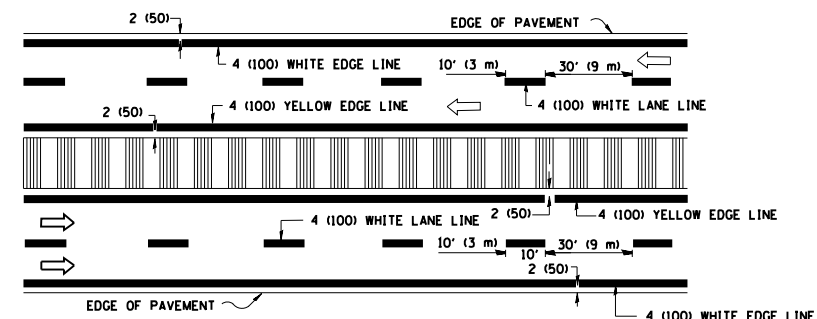
FILE NAME =	USER NAME = bochtekr	DESIGNED -	REVISED - T. RAMMACHER 09-19-94	STATE OF ILLINOIS DEPARTMENT OF TRANSPORTATION	TYPICAL APPLICATIONS			F.A.U. RTE.	SECTION	COUNTY	TOTAL SHEETS	SHEET NO.
et:\pwork\pwork\bochtekr\0293497\Dis	Std.dgn	DRAWN -	REVISED - T. RAMMACHER 03-12-99		RAISED REFLECTIVE PAVEMENT MARKERS (SNOW-PLOW RESISTANT)			0361	2011-223-1	WILL & COOK	90	19
	PLOT SCALE = 100.0000' / in.	CHECKED -	REVISED - T. RAMMACHER 01-06-00		SCALE: NONE	SHEET NO. 1	OF 1 SHEETS	STA.	TO STA.	CONTRACT NO. 60R86		
	PLOT DATE = 10/31/2013	DATE -	REVISED - C. JUCIUS 09-09-09		FED. ROAD DIST. NO. 1 ILLINOIS FED. AID PROJECT							



2-LANE ROADWAY



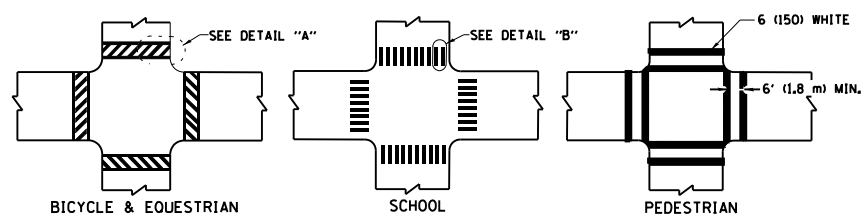
MULTI-LANE UNDIVIDED



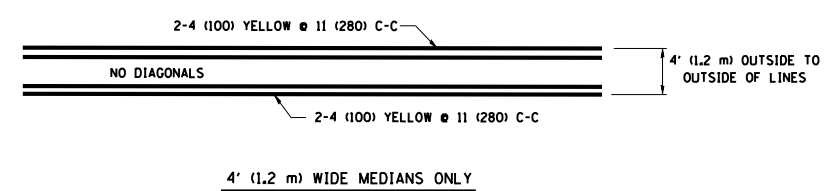
MULTI-LANE DIVIDED WITH MOUNTABLE MEDIAN

NOTE: MEDIANS WITH BARRIER CURB DO NOT REQUIRE AN EDGE LINE

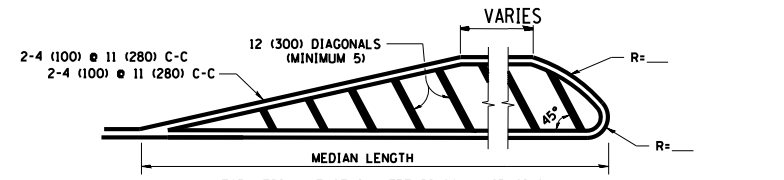
TYPICAL LANE AND EDGE LINE MARKING



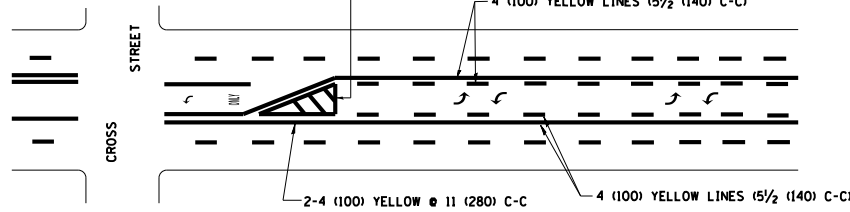
TYPICAL CROSSWALK MARKING



4' (1.2 m) WIDE MEDIANS ONLY

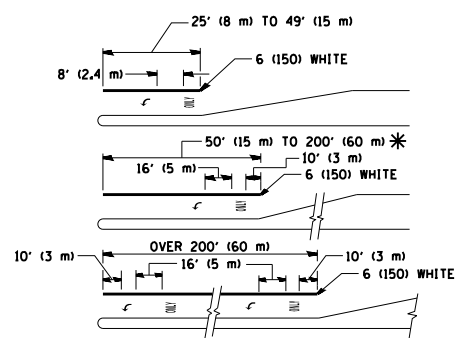


MEDIANS OVER 4' (1.2 m) WIDE



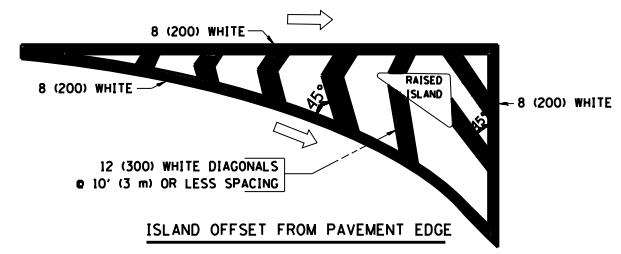
MEDIAN WITH TWO-WAY LEFT TURN LANE

TYPICAL PAINTED MEDIAN MARKING

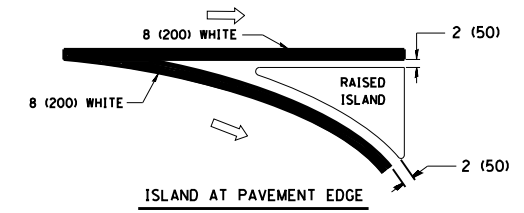


TYPICAL LEFT (OR RIGHT) TURN LANE

TYPICAL TURN LANE MARKING



ISLAND OFFSET FROM PAVEMENT EDGE



ISLAND AT PAVEMENT EDGE

TYPICAL ISLAND MARKING

TYPE OF MARKING	WIDTH OF LINE	PATTERN	COLOR	SPACING / REMARKS
CENTERLINE ON 2 LANE PAVEMENT	4 (100)	SKIP-DASH	YELLOW	10' (3 m) LINE WITH 30' (9 m) SPACE
CENTERLINE ON MULTI-LANE UNDIVIDED PAVEMENT	2 @ 4 (100)	SOLID	YELLOW	11 (280) C-C
NO PASSING ZONE LINES FOR ONE DIRECTION	4 (100)	SOLID	YELLOW	5 1/2 (140) C-C FROM SKIP-DASH CENTERLINE
NO PASSING ZONE LINES FOR BOTH DIRECTIONS	2 @ 4 (100)	SOLID	YELLOW	11 (280) C-C OMIT SKIP-DASH CENTERLINE BETWEEN
LANE LINES	4 (100) 5 (125) ON FREEWAYS	SKIP-DASH SKIP-DASH	WHITE WHITE	10' (3 m) LINE WITH 30' (9 m) SPACE
DOTTED LINES (EXTENSIONS OF CENTER, LANE OR TURN LANE MARKINGS)	SAME AS LINE BEING EXTENDED	SKIP-DASH	SAME AS LINE BEING EXTENDED	2' (600) LINE WITH 6' (1.8 m) SPACE
EDGE LINES	4 (100)	SOLID	YELLOW-LEFT WHITE-RIGHT	OUTLINE MOUNTABLE MEDIANS IN YELLOW; EDGE LINES ARE NOT USED NEXT TO BARRIER CURB
TURN LANE MARKINGS	6 (150) LINE; FULL SIZE LETTERS & SYMBOLS (8' (2.4m))	SOLID	WHITE	SEE TYPICAL TURN LANE MARKING DETAIL
TWO WAY LEFT TURN MARKING	2 @ 4 (100) EACH DIRECTION 8' (2.4m) LEFT ARROW	SKIP-DASH AND SOLID IN PAIRS	YELLOW WHITE	10' (3 m) LINE WITH 30' (9 m) SPACE FOR SKIP-DASH; 5 1/2 (140) C-C BETWEEN SOLID LINE AND SKIP-DASH LINE. SEE TYPICAL TWO-WAY LEFT TURN MARKING DETAIL
CROSSWALK LINES (PEDESTRIAN) A. DIAGONALS (BIKE & EQUESTRIAN) B. LONGITUDINAL BARS (SCHOOL)	2 @ 6 (150) 12 (300) @ 45° 12 (300) @ 90°	SOLID SOLID SOLID	WHITE WHITE WHITE	NOT LESS THAN 6' (1.8 m) APART 2' (600) APART 2' (600) APART SEE TYPICAL CROSSWALK MARKING DETAILS.
STOP LINES	24 (600)	SOLID	WHITE	PLACE 4' (1.2 m) IN ADVANCE OF AND PARALLEL TO CROSSWALK, IF PRESENT. OTHERWISE, PLACE AT DESIRED STOPPING POINT, PARALLEL TO CROSSROAD CENTERLINE, WHERE POSSIBLE
PAINTED MEDIANS	2 @ 4 (100) WITH 12 (300) DIAGONALS @ 45° NO DIAGONALS USED FOR 4' (1.2 m) WIDE MEDIANS	SOLID	YELLOW; TWO WAY TRAFFIC WHITE; ONE WAY TRAFFIC	11 (280) C-C FOR THE DOUBLE LINE. SEE TYPICAL PAINTED MEDIAN MARKING.
GORE MARKING AND CHANNELIZING LINES	8 (200) WITH 12 (300) DIAGONALS @ 45°	SOLID	WHITE	DIAGONALS: 15' (4.5 m) C-C (LESS THAN 30MPH (50 km/h)) 20' (6 m) C-C (30MPH (50 km/h) TO 45MPH (70 km/h)) 30' (9 m) C-C (OVER 45MPH (70 km/h))
RAILROAD CROSSING	24 (600) TRANSVERSE LINES; "RR" 15' (4.5 m) LETTERS; 16 (400) LINE FOR "X"	SOLID	WHITE	SEE STATE STANDARD 780001 AREA OF: "R": 3.6 SQ. FT. (0.33 m ²) EACH "X": 54.0 SQ. FT. (5.0 m ²) EACH
SHOULDER DIAGONALS	12 (300) @ 45°	SOLID	WHITE - RIGHT YELLOW - LEFT	50' (15 m) C-C (LESS THAN 30MPH (50 km/h)) 75' (25 m) C-C (30 MPH (50 km/h) TO 45MPH (70 km/h)) 150' (45 m) C-C (OVER 45MPH (70 km/h))

FOR FURTHER DETAILS ON PAVEMENT MARKING REFER TO STANDARD SPECIFICATIONS FOR ROAD AND BRIDGE CONSTRUCTION AND STATE STANDARD 780001.

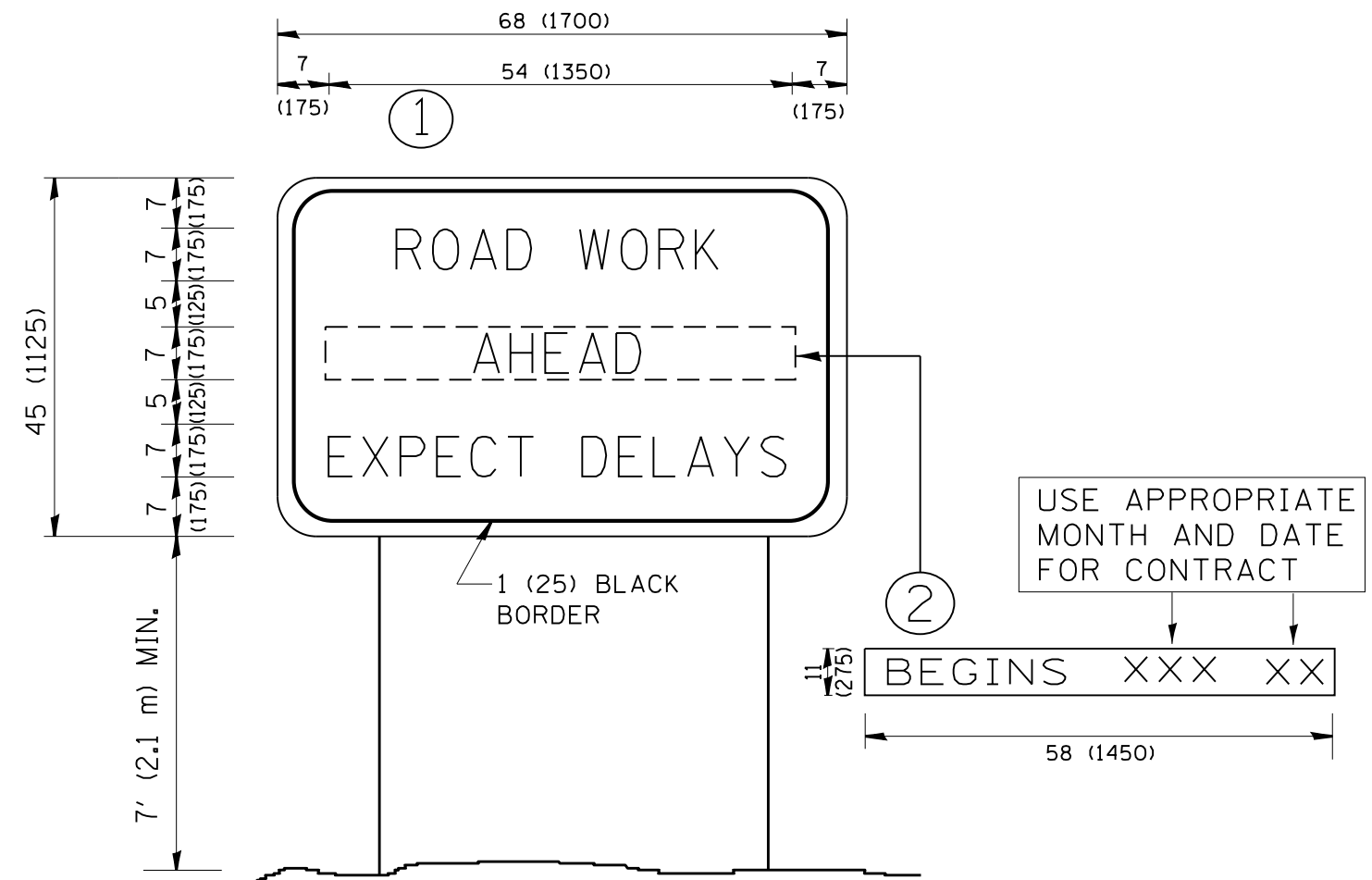
All dimensions are in inches (millimeters) unless otherwise shown.

FILE NAME =	USER NAME = bochtekr	DESIGNED - EVERS	REVISED - T. RAMMACHER 10-27-94
es:\pw\work\pwork\bochtekr\10293497\Dis	Std.dgn	DRAWN -	REVISED - C. JUCIUS 09-09-09
	PLOT SCALE = 100.0000' / in.	CHECKED -	REVISED -
	PLOT DATE = 10/31/2013	DATE - 03-19-90	REVISED -

STATE OF ILLINOIS
DEPARTMENT OF TRANSPORTATION

DISTRICT ONE			
TYPICAL PAVEMENT MARKINGS			
SCALE: NONE	SHEET NO. 1 OF 1 SHEETS	STA.	TO STA.

F.A.U. RT.E.	SECTION	COUNTY	TOTAL SHEETS	SHEET NO.
0361	2011-223-1	COOK & WILL	90	20
TC-13		CONTRACT NO. 60R86		
FED. ROAD DIST. NO. 1 ILLINOIS FED. AID PROJECT				



NOTES:

1. USE BLACK LETTERING ON ORANGE BACKGROUND.
2. ERECT SIGNS IN ADVANCE OF THE LOCATION FOR THE "ROAD CONSTRUCTION AHEAD" SIGN AT LOCATIONS AS DIRECTED BY THE ENGINEER.
3. ERECT SIGN ① WITH INSTALLED PANEL ② ONE WEEK PRIOR TO THE START OF CONSTRUCTION.
4. REMOVE PANEL ② SOON AFTER THE START OF CONSTRUCTION.
5. SEE SPECIAL PROVISION FOR "TEMPORARY INFORMATION SIGNING" FOR ADDITIONAL INFORMATION.
6. ONE SIGN ASSEMBLY EQUALS 25.70 SQ. FT. (2.3 SQ. M.)
7. SHALL BE PAID FOR AS TEMPORARY INFORMATION SIGNING.

ALL DIMENSIONS ARE IN INCHES (MILLIMETERS) UNLESS OTHERWISE SHOWN.

FILE NAME =	USER NAME = bochtekr	DESIGNED -	REVISED - R. MIRS 09-15-97
et:\pw_work\pwidot\bochtekr\d0293497\Dis	Std.dgn	DRAWN -	REVISED - R. MIRS 12-11-97
	PLOT SCALE = 100.0000' / in.	CHECKED -	REVISED - T. RAMMACHER 02-02-99
	PLOT DATE = 10/31/2013	DATE -	REVISED - C. JUCIUS 01-31-07

STATE OF ILLINOIS
DEPARTMENT OF TRANSPORTATION

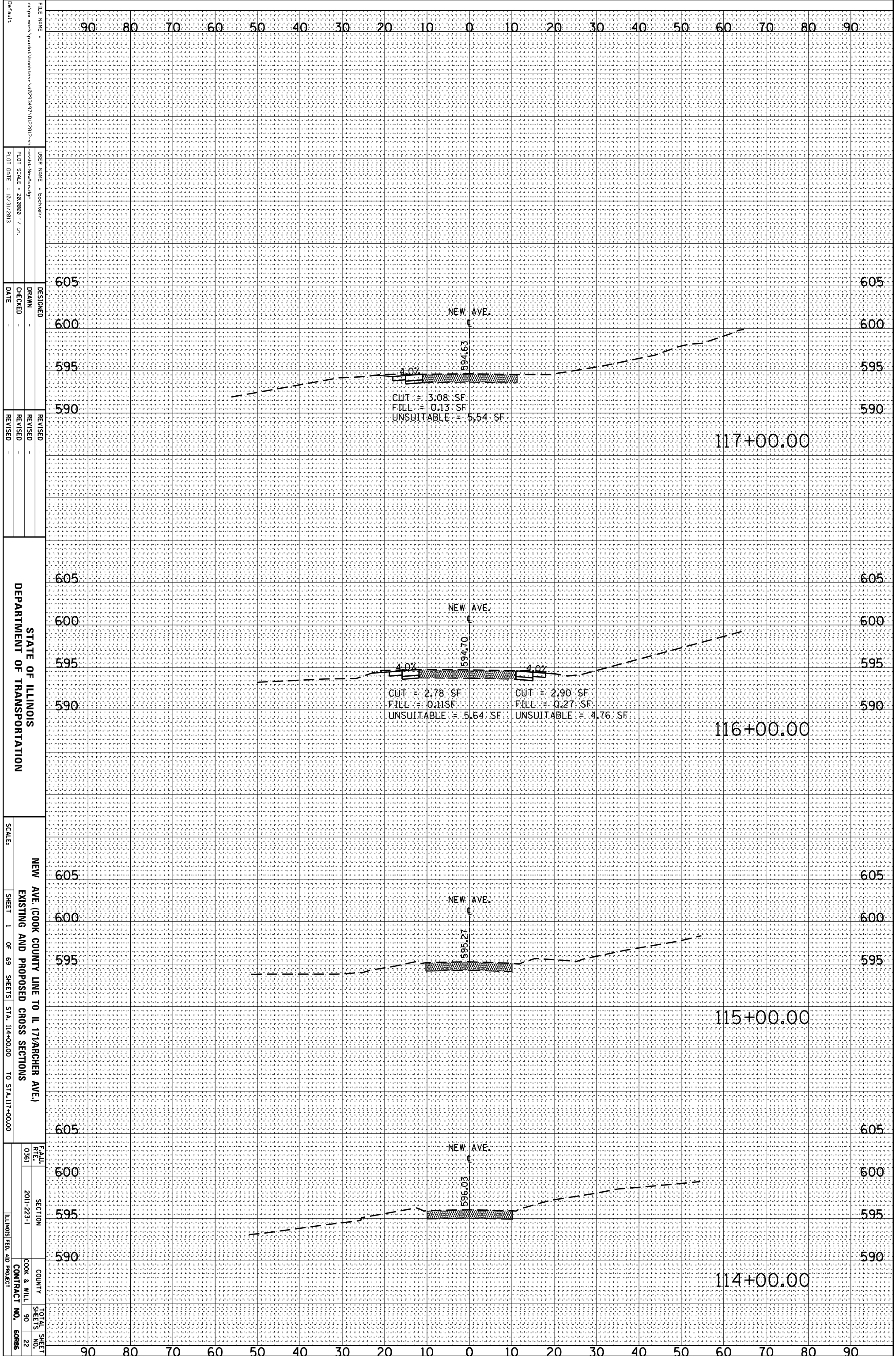
ARTERIAL ROAD
INFORMATION SIGN

SCALE: NONE SHEET NO. 1 OF 1 SHEETS STA. TO STA.

F.A.U. RTE.	SECTION	COUNTY	TOTAL SHEETS	SHEET NO.
0361	2011-223-1	WILL & COOK	90	21
TC-22		CONTRACT NO. 60R86		
FED. ROAD DIST. NO. 1 ILLINOIS FED. AID PROJECT				

ORIGINAL SURVEY	SURVEYED	BY	DATE
NOTE BOOK	PLOTTED		
	TEMPLATE		
	AREAS		
	AREAS CHECKED		

FINAL SURVEY	SURVEYED	BY	DATE
NOTE BOOK	PLOTTED		
	TEMPLATE		
	AREAS		
	AREAS CHECKED		



FILE NAME = c:\pwwork\pwwork\back\stem\10293497\10222812-41-essht-Neakvredgn
 USER NAME = boostek
 DESIGNER =
 DRAWN =
 CHECKED =
 DATE = 10/31/2013
 REVISIONS:
 REVISION NO. DATE
 REVISION NO. DATE

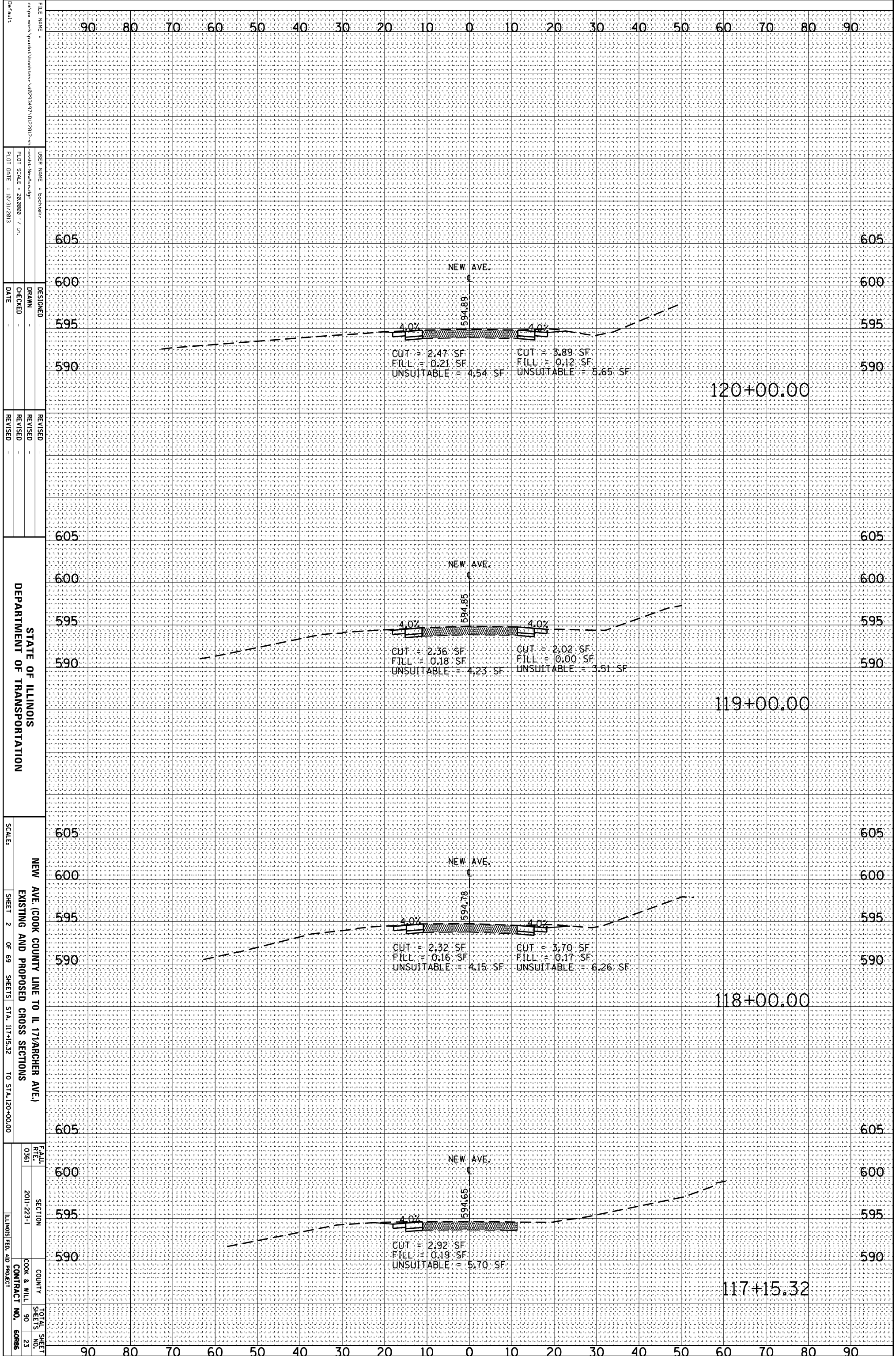
STATE OF ILLINOIS
 DEPARTMENT OF TRANSPORTATION

NEW AVE (COOK COUNTY LINE TO IL 171/RANCHER AVE.)
 EXISTING AND PROPOSED CROSS SECTIONS
 SCALE: SHEET 1 OF 69 SHEETS STA. 114+00.00 TO STA. 117+00.00

FEALU RTE. 0361 SECTION 2011-223-1 COUNTY COOK & WILL TOTAL SHEET SHEETS NO. 90 22 ILLINOIS FED. AID PROJECT CONTRACT NO. 60886

ORIGINAL SURVEY	SURVEYED	BY	DATE
NOTE BOOK	PLOTTED		
	TEMPLATE		
	AREAS		
NO.	AREAS CHECKED		

FINAL SURVEY	SURVEYED	BY	DATE
NOTE BOOK	PLOTTED		
	TEMPLATE		
	AREAS		
NO.	AREAS CHECKED		



FILE NAME =
 USER NAME = boottek
 DESIGNER =
 DRAWN =
 CHECKED =
 DATE = 10/31/2013

DESIGNED =
 REVISIONS =

STATE OF ILLINOIS
 DEPARTMENT OF TRANSPORTATION

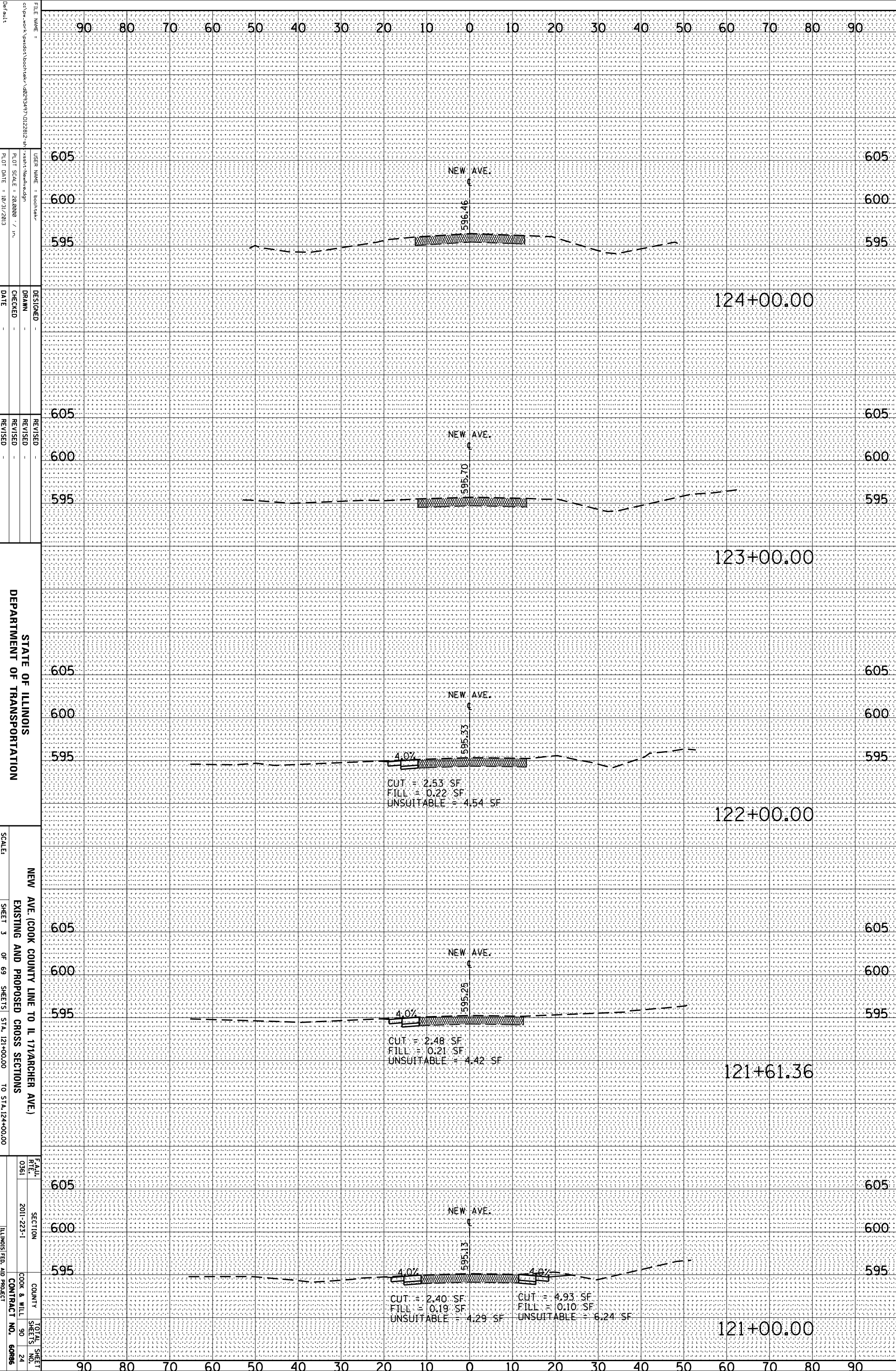
NEW AVE (COOK COUNTY LINE TO IL 171/RANCHER AVE.)
 EXISTING AND PROPOSED CROSS SECTIONS

SCALE: SHEET 2 OF 69 SHEETS STA. 117+15.32 TO STA. 120+00.00

FEALU
 RTE. 0361
 SECTION 2011-223-1
 COUNTY COOK & WILL
 TOTAL SHEET SHEETS NO. 90 23
 ILLINOIS FED. AID PROJECT CONTRACT NO. 60886

ORIGINAL SURVEY	SURVEYED	BY	DATE
NOTE BOOK	PLOTTED		
	TEMPLATE		
	AREAS		
	AREAS CHECKED		
NO.			

FINAL SURVEY	SURVEYED	BY	DATE
NOTE BOOK	PLOTTED		
	TEMPLATE		
	AREAS		
	AREAS CHECKED		
NO.			



FILE NAME = c:\pwwork\pawdot\back\stem\48293497\DI22812-48-essht-NewAve.dgn
 USER NAME = boottsk
 DESIGNER =
 DRAWN =
 CHECKED =
 DATE = 10/31/2013
 REVISIONS:
 REVISION NO. 1
 REVISION DESCRIPTION
 DATE

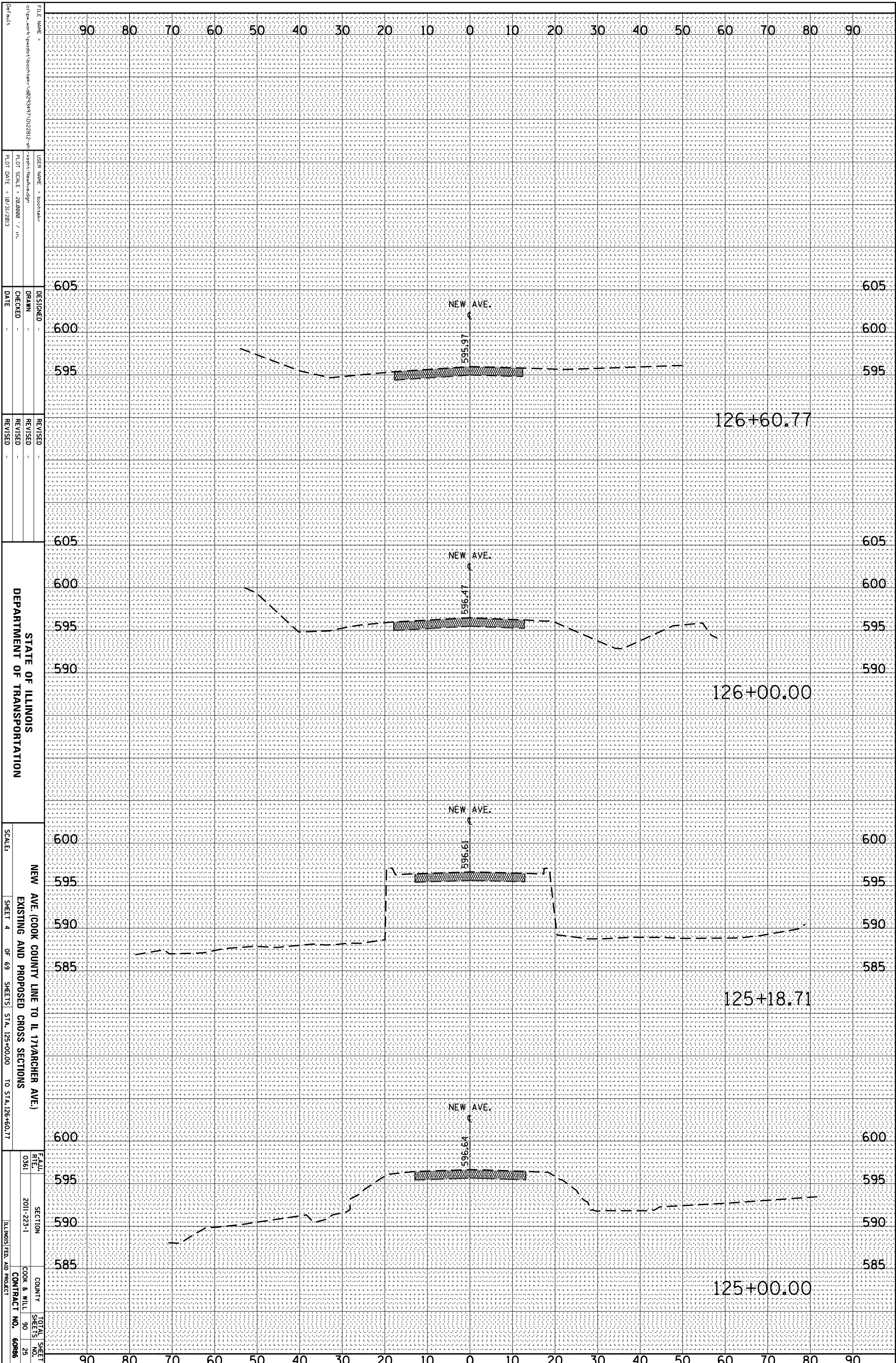
STATE OF ILLINOIS
 DEPARTMENT OF TRANSPORTATION

NEW AVE. (COOK COUNTY LINE TO IL 171/ARCHER AVE.)
 EXISTING AND PROPOSED CROSS SECTIONS
 SCALE: SHEET 3 OF 69 SHEETS STA. 121+00.00 TO STA. 124+00.00

FEAULT NO. 0361
 SECTION 2011-223-1
 COUNTY COOK & WILL
 TOTAL SHEETS 90
 SHEET NO. 24
 ILLINOIS FED. AID PROJECT CONTRACT NO. 60885

ORIGINAL SURVEY	SURVEYED _____	BY _____	DATE _____
NOTE BOOK	PLOTTED _____		
	TEMPLATE _____		
	AREAS _____		
	AREAS CHECKED _____		

FINAL SURVEY	SURVEYED _____	BY _____	DATE _____
NOTE BOOK	PLOTTED _____		
	TEMPLATE _____		
	AREAS _____		
	AREAS CHECKED _____		



FILE NAME = c:\pwwork\pwwork\back\tem\10293497\10222812-41-essht-NewAve.dgn
 USER NAME = boottsk
 PLOT SCALE = 28.0000 / in.
 PLOT DATE = 10/31/2013

DESIGNED -
 DRAWN -
 CHECKED -
 DATE -

REVISID -
 REVISID -
 REVISID -

STATE OF ILLINOIS
 DEPARTMENT OF TRANSPORTATION

NEW AVE. (COOK COUNTY LINE TO IL 171/RANCHER AVE.)
 EXISTING AND PROPOSED CROSS SECTIONS

SCALE: SHEET 4 OF 69 SHEETS STA. 125+00.00 TO STA. 126+60.77

FEALU
 RTE. 0361

SECTION 2011-223-1

COUNTY COOK & WILL

TOTAL SHEET SHEETS NO. 90

CONTRACT NO. 60886

ILLINOIS FED. AID PROJECT

126+60.77

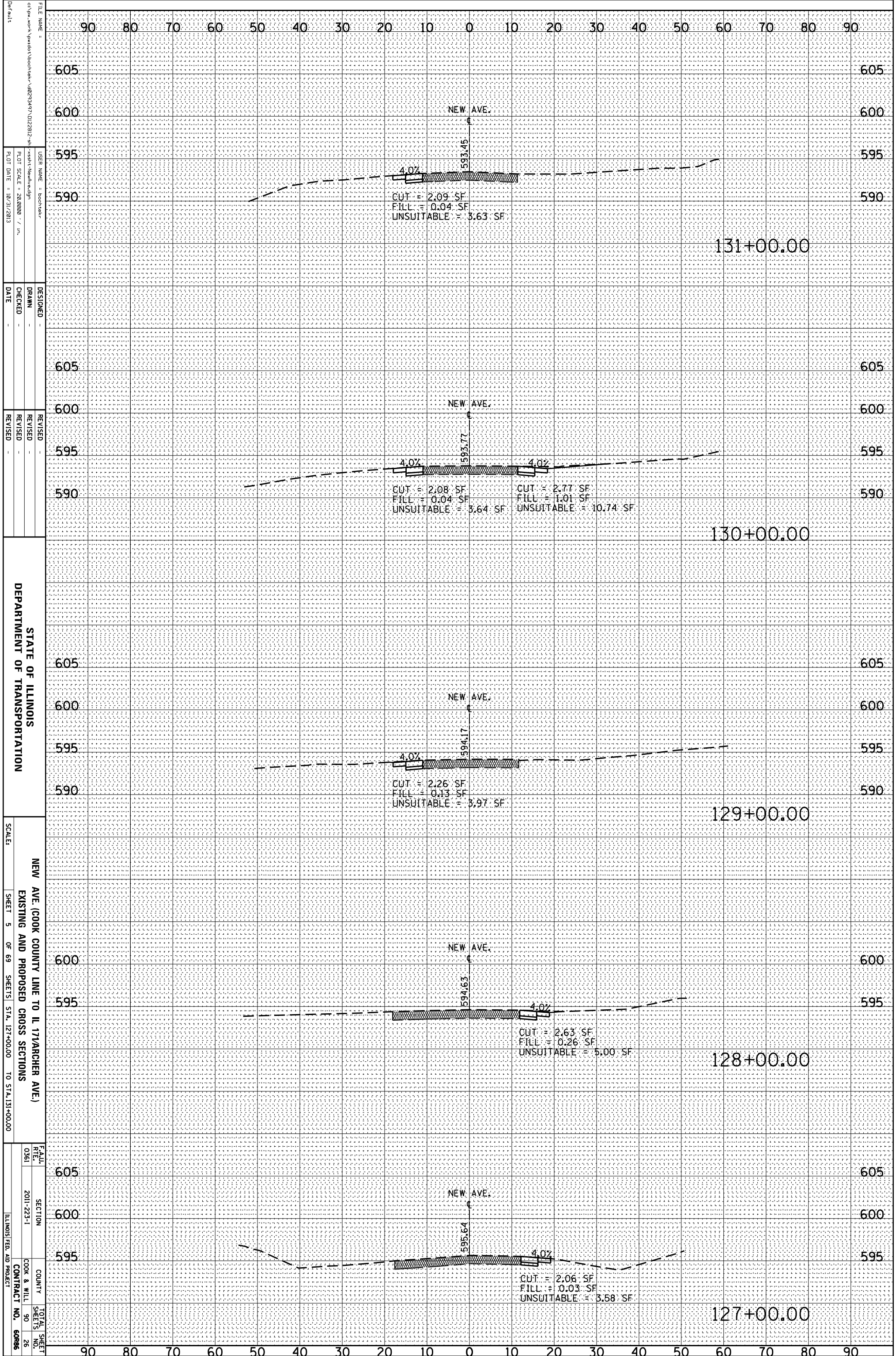
126+00.00

125+18.71

125+00.00

ORIGINAL SURVEY	SURVEYED _____	BY _____	DATE _____
NOTE BOOK	PLOTTED _____		
	TEMPLATE _____		
	AREAS _____		
	AREAS CHECKED _____		
NO. _____			

FINAL SURVEY	SURVEYED _____	BY _____	DATE _____
NOTE BOOK	PLOTTED _____		
	TEMPLATE _____		
	AREAS _____		
	AREAS CHECKED _____		
NO. _____			



FILE NAME:
 USER NAME:
 DESIGNER:
 DRAWN:
 CHECKED:
 DATE:
 REVISIONS:
 REVISION NO.:
 REVISION DATE:
 SCALE:
 SHEET 5 OF 69 SHEETS STA. 127+00.00 TO STA. 131+00.00

STATE OF ILLINOIS
 DEPARTMENT OF TRANSPORTATION

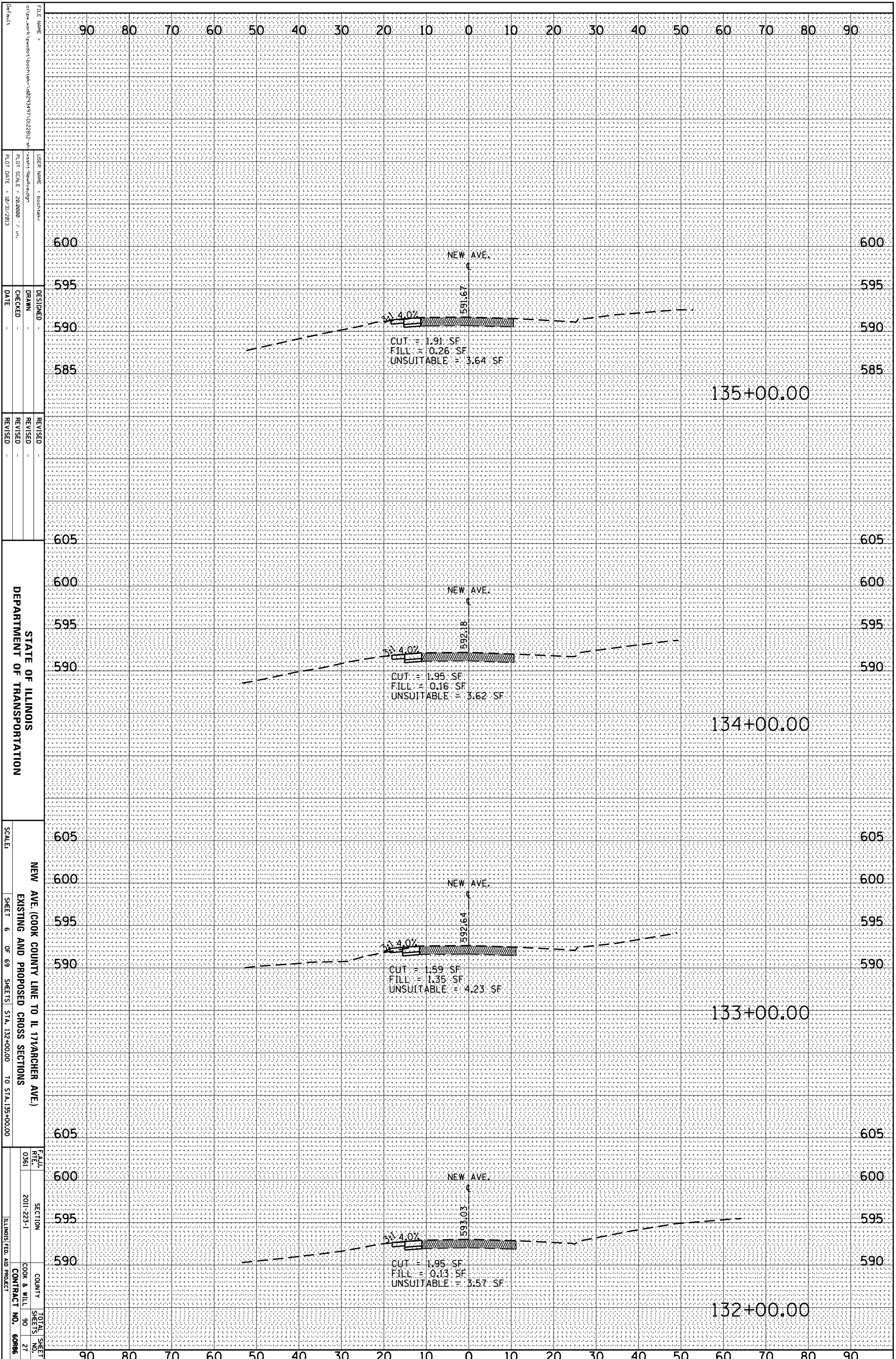
NEW AVE. (COOK COUNTY LINE TO IL 171/RANCHER AVE.)
 EXISTING AND PROPOSED CROSS SECTIONS

FEAULT NO. 0361
 SECTION 2011-223-1
 COUNTY COOK & WILL
 TOTAL SHEETS 90
 SHEET NO. 26

ILLINOIS FED. AID PROJECT CONTRACT NO. 60886

ORIGINAL SURVEY	SURVEYED _____	BY _____	DATE _____
NOTE BOOK	PLOTTED _____		
	TEMPLATE _____		
	AREAS _____		
	AREAS CHECKED _____		

FINAL SURVEY	SURVEYED _____	BY _____	DATE _____
NOTE BOOK	PLOTTED _____		
	TEMPLATE _____		
	AREAS _____		
	AREAS CHECKED _____		



FILE NAME:
 USER NAME:
 DESIGNER:
 DRAWN:
 CHECKED:
 DATE:
 REVISIONS:
 REVISION NO.:
 REVISION DATE:
 SCALE:
 SHEET 6 OF 69 SHEETS STA. 132+00.00 TO STA. 135+00.00

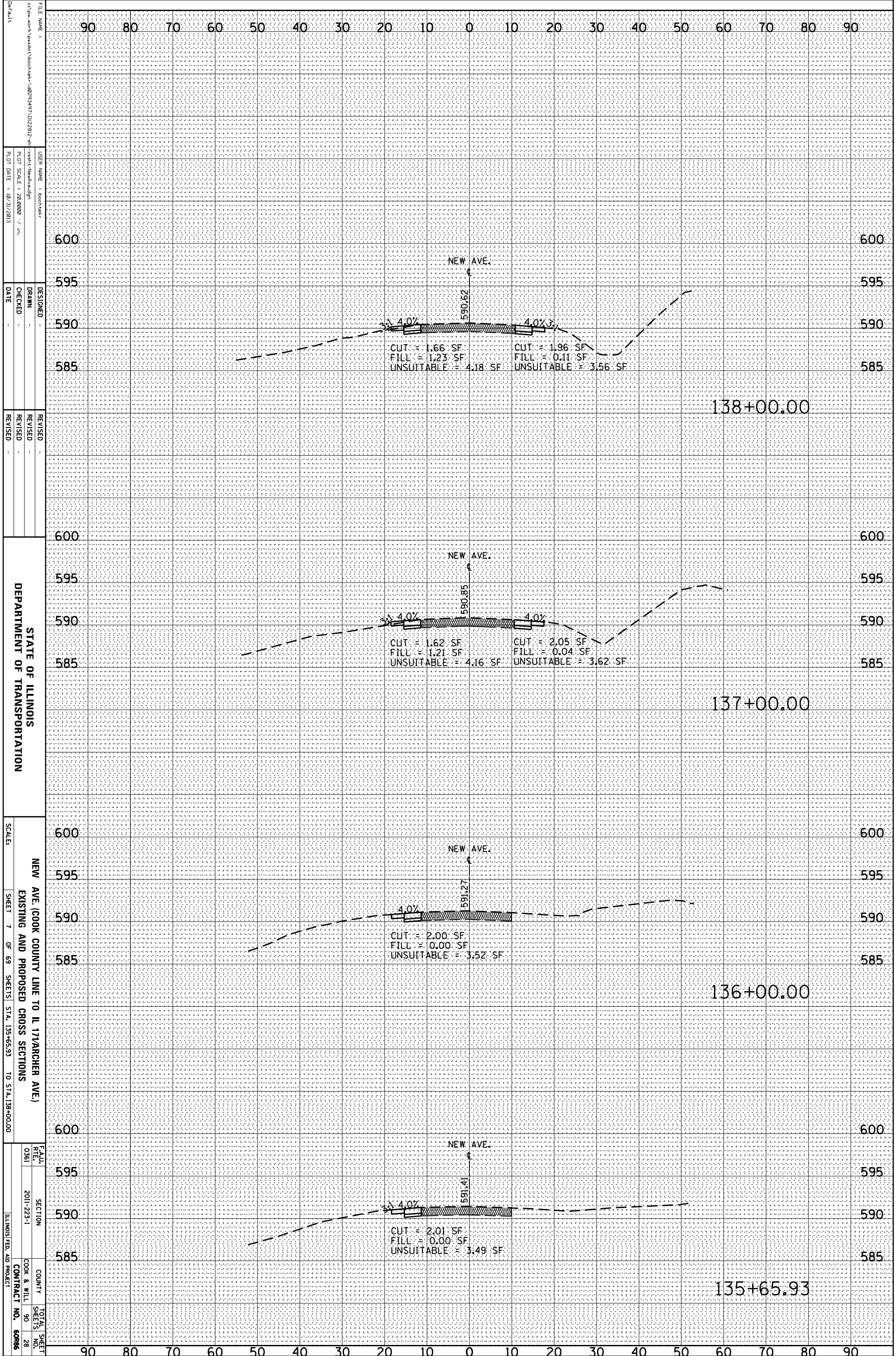
STATE OF ILLINOIS
 DEPARTMENT OF TRANSPORTATION

NEW AVE. (COOK COUNTY LINE TO IL 171/ARCHER AVE.)
 EXISTING AND PROPOSED CROSS SECTIONS

FEAS. RPT. NO. 0361
 SECTION 2011-223-1
 COUNTY COOK & WILL
 TOTAL SHEET NO. 90
 SHEET NO. 27
 ILLINOIS FED. AID PROJECT CONTRACT NO. 60886

ORIGINAL SURVEY	SURVEYED _____	BY _____	DATE _____
NOTE BOOK	PLOTTED _____		
	TEMPLATE _____		
	AREAS _____		
	AREAS CHECKED _____		
NO. _____			

FINAL SURVEY	SURVEYED _____	BY _____	DATE _____
NOTE BOOK	PLOTTED _____		
	TEMPLATE _____		
	AREAS _____		
	AREAS CHECKED _____		
NO. _____			



FILE NAME =
 USER NAME = boottek
 DESIGNER =
 DRAWN =
 CHECKED =
 DATE = 10/31/2013

DESIGNED =
 DRAWN =
 CHECKED =
 DATE =

REVISOR =
 REVISION =
 REVISION =
 REVISION =

STATE OF ILLINOIS
 DEPARTMENT OF TRANSPORTATION

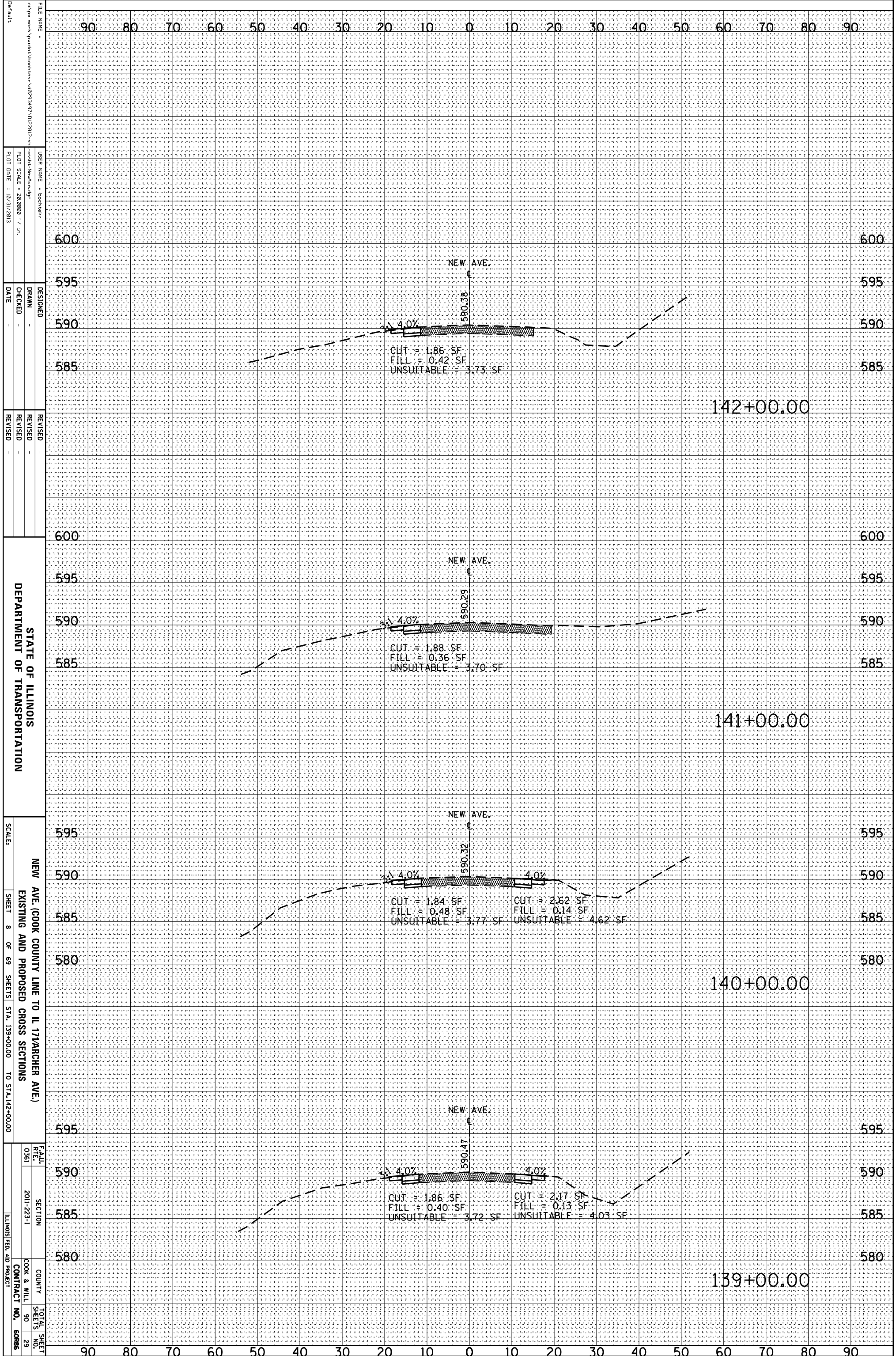
NEW AVE. (COOK COUNTY LINE TO IL 171/RANCHER AVE.)
 EXISTING AND PROPOSED CROSS SECTIONS

SCALE: SHEET 7 OF 69 SHEETS STA. 135+65.93 TO STA. 138+00.00

FEAULT NO. 0361
 SECTION 2011-223-1
 COUNTY COOK & WILL
 TOTAL SHEETS 90
 SHEETS NO. 28
 ILLINOIS FED. AID PROJECT CONTRACT NO. 60886

ORIGINAL SURVEY	SURVEYED	BY	DATE
NOTE BOOK	PLOTTED		
	TEMPLATE		
	AREAS		
NO.	AREAS CHECKED		

FINAL SURVEY	SURVEYED	BY	DATE
NOTE BOOK	PLOTTED		
	TEMPLATE		
	AREAS		
NO.	AREAS CHECKED		



FILE NAME = c:\pwwork\pawork\backstair\08293497\022812-41-essht-Neakvredgn
 USER NAME = boostek
 PLOT SCALE = 28.0000 / in.
 PLOT DATE = 10/31/2013

DESIGNED -
 DRAWN -
 CHECKED -
 DATE -

REVISID -
 REVISID -
 REVISID -

STATE OF ILLINOIS
 DEPARTMENT OF TRANSPORTATION

NEW AVE. (COOK COUNTY LINE TO IL 171/ARCHER AVE.)
 EXISTING AND PROPOSED CROSS SECTIONS

SCALE: SHEET 8 OF 69 SHEETS STA. 139+00.00 TO STA. 142+00.00

FEALU RTE. 0361 SECTION 2011-223-1 COUNTY COOK & WILL TOTAL SHEET SHEETS NO. 90 29 ILLINOIS FED. AID PROJECT CONTRACT NO. 60886

ORIGINAL SURVEY	SURVEYED _____	BY _____	DATE _____
NOTE BOOK	PLOTTED _____		
	TEMPLATE _____		
	AREAS _____		
	AREAS CHECKED _____		

FINAL SURVEY	SURVEYED _____	BY _____	DATE _____
NOTE BOOK	PLOTTED _____		
	TEMPLATE _____		
	AREAS _____		
	AREAS CHECKED _____		

FILE NAME = c:\pwwork\pwwork\back\tem\10293497\10222812-41-essht-NewAve.dgn
 USER NAME = boottsk
 PLOT SCALE = 28.8000 / in.
 PLOT DATE = 10/31/2013

DESIGNED -
 DRAWN -
 CHECKED -
 DATE -

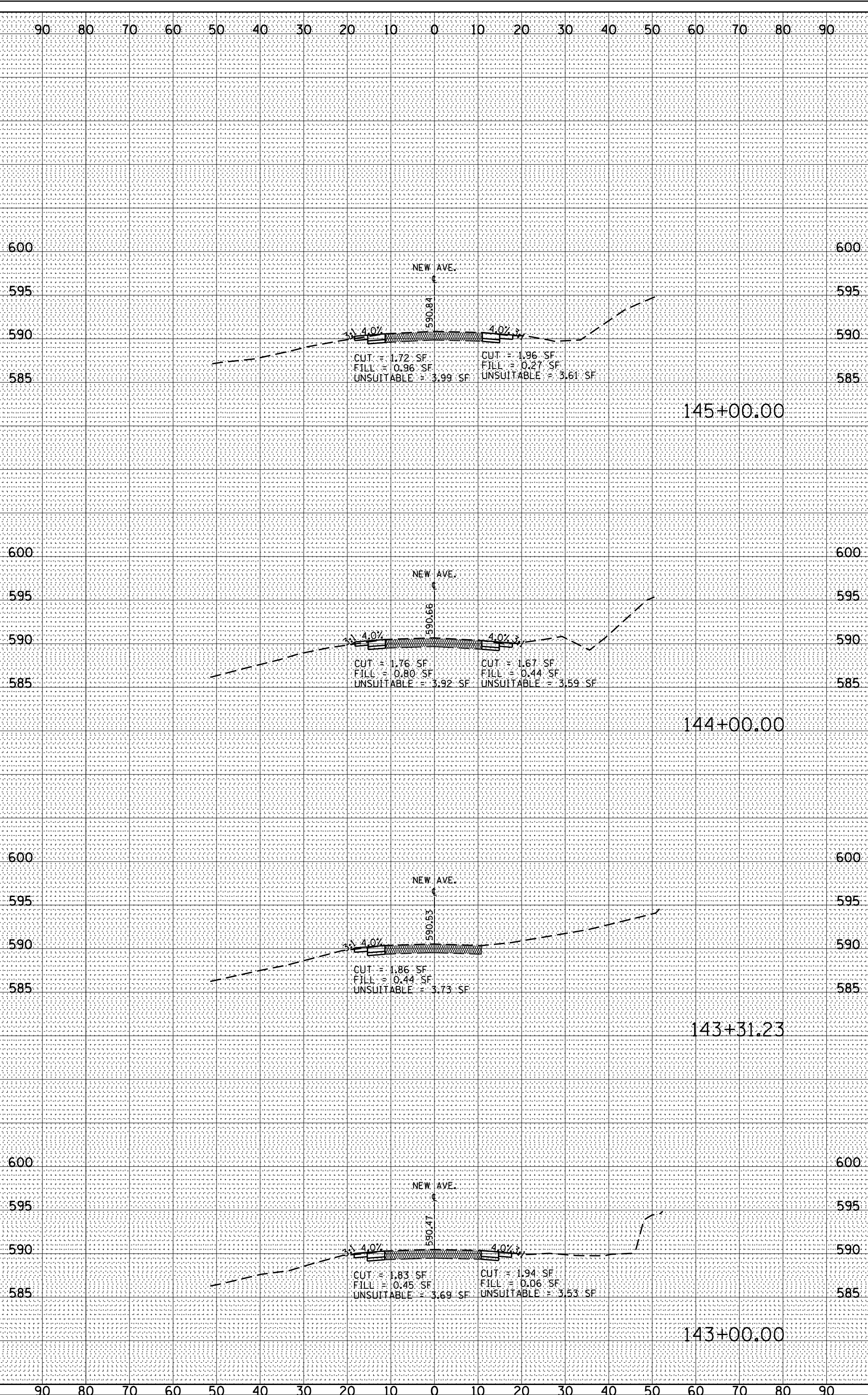
REVISID -
 REVISID -
 REVISID -
 REVISID -

STATE OF ILLINOIS
 DEPARTMENT OF TRANSPORTATION

NEW AVE. (COOK COUNTY LINE TO IL 171/RANCHER AVE.)
 EXISTING AND PROPOSED CROSS SECTIONS

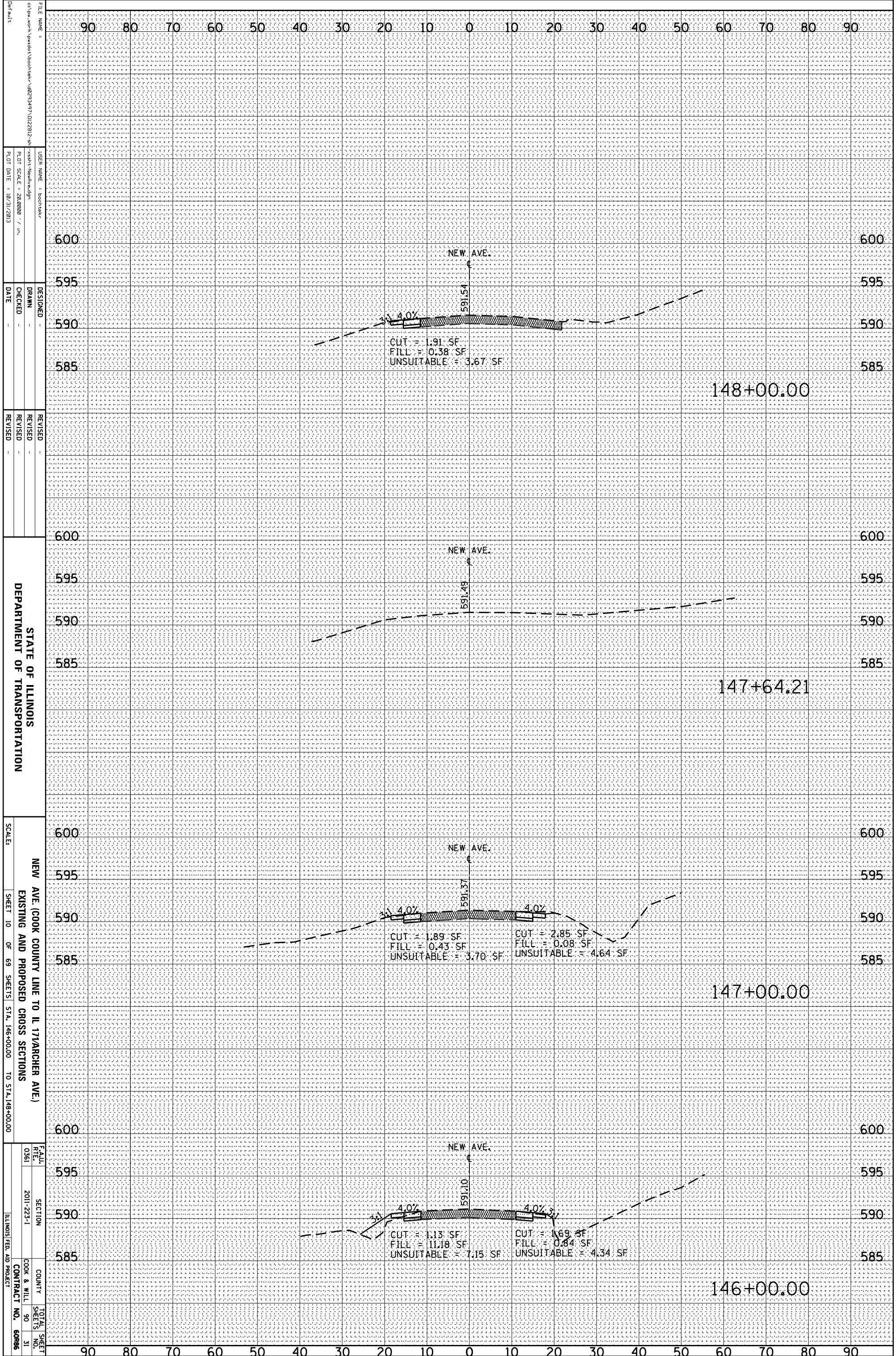
SCALE: SHEET 9 OF 69 SHEETS STA. 143+00.00 TO STA. 145+00.00

FEALU
 RTE. 0361
 SECTION 2011-223-1
 COUNTY COOK & WILL
 TOTAL SHEET SHEETS NO. 90 30
 ILLINOIS FED. AID PROJECT CONTRACT NO. 60886



ORIGINAL SURVEY	SURVEYED	BY	DATE
NOTE BOOK	PLOTTED		
	TEMPLATE		
	AREAS		
NO.	AREAS CHECKED		

FINAL SURVEY	SURVEYED	BY	DATE
NOTE BOOK	PLOTTED		
	TEMPLATE		
	AREAS		
NO.	AREAS CHECKED		



FILE NAME = c:\pwwork\pwwork\back\stem\10293497\10222812-41\sheet-NewAve.dgn
 USER NAME = boottsk
 PLOT SCALE = 28.0000 / in.
 PLOT DATE = 10/31/2013

DESIGNED
 DRAWN
 CHECKED
 DATE

REVISOR
 REVISION
 DATE

STATE OF ILLINOIS
 DEPARTMENT OF TRANSPORTATION

SCALE: SHEET 10 OF 69 SHEETS STA. 146+00.00 TO STA. 148+00.00

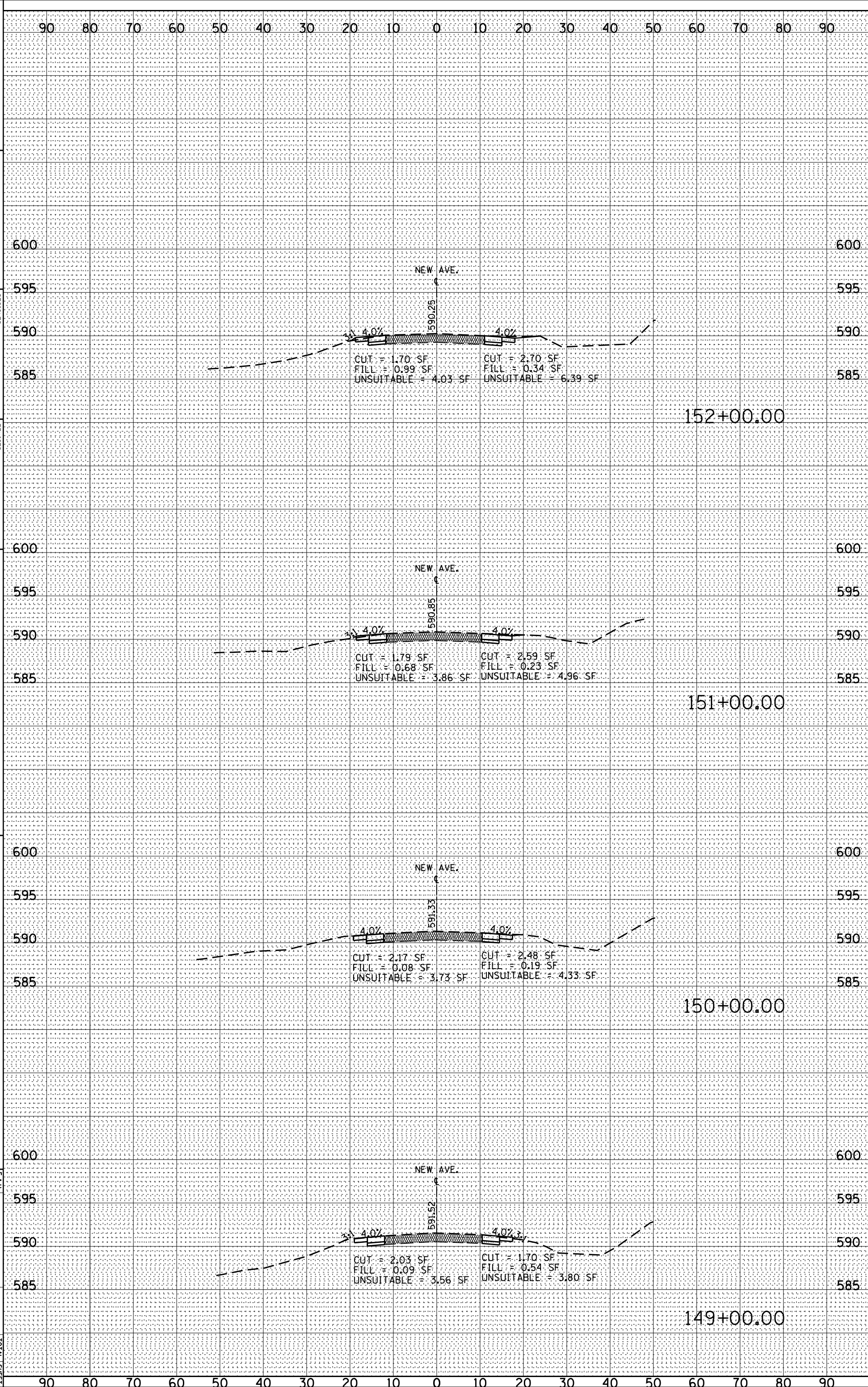
NEW AVE. (COOK COUNTY LINE TO IL 171/ARCHER AVE.)
 EXISTING AND PROPOSED CROSS SECTIONS

FEALU
 RTE. 0361
 SECTION 2011-223-1
 COUNTY COOK & WILL
 TOTAL SHEET NO. 90
 SHEET NO. 31
 ILLINOIS FED. AID PROJECT CONTRACT NO. 60886

ORIGINAL SURVEY	BY	DATE
SURVEYED _____		
NOTE BOOK _____		
PLOTTED _____		
TEMPLATE _____		
AREAS _____		
AREAS CHECKED _____		
NO. _____		

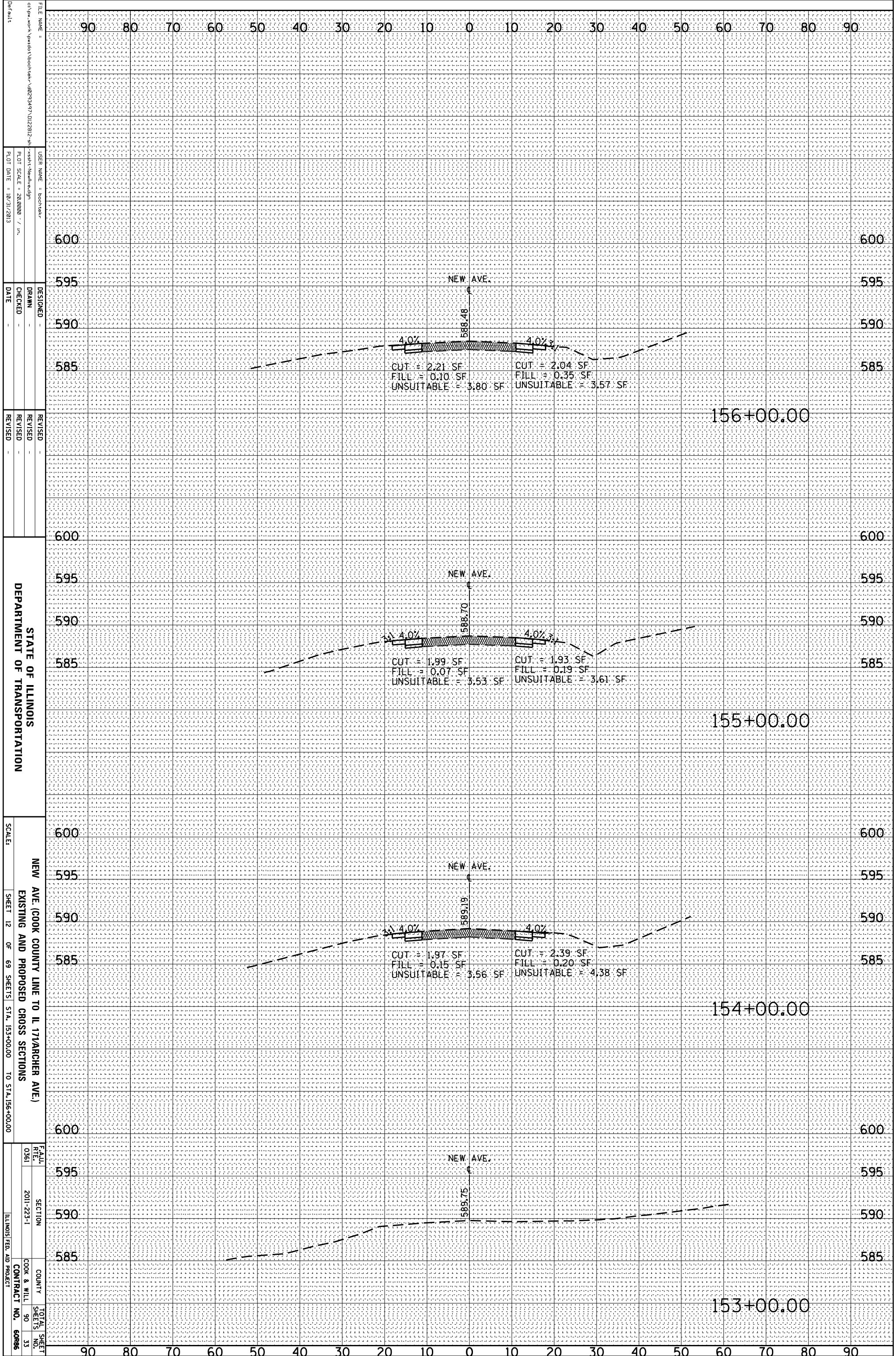
FINAL SURVEY	BY	DATE
SURVEYED _____		
NOTE BOOK _____		
PLOTTED _____		
TEMPLATE _____		
AREAS _____		
AREAS CHECKED _____		
NO. _____		

FILE NAME = c:\pwworkspace\pwworkspace\backstest\10293497\10222812.dwg
 USER NAME = boottest
 PLOT SCALE = 28.0000 / in.
 PLOT DATE = 10/31/2013
 DESIGNED -
 DRAWN -
 CHECKED -
 DATE -
 REVISED -
 REVISED -
 REVISED -
 REVISED -
 STATE OF ILLINOIS
 DEPARTMENT OF TRANSPORTATION
 SCALE:
 SHEET 11 OF 69 SHEETS STA. 149+00.00 TO STA. 152+00.00
 NEW AVE. (COOK COUNTY LINE TO IL 171/ARCHER AVE.)
 EXISTING AND PROPOSED CROSS SECTIONS
 FEALU
 RTE. 0361
 SECTION 2011-223-1
 COUNTY COOK & WILL
 TOTAL SHEET SHEETS NO. 90 32
 ILLINOIS FED. AID PROJECT CONTRACT NO. 60886



ORIGINAL SURVEY	SURVEYED	BY	DATE
NOTE BOOK	PLOTTED		
	TEMPLATE		
	AREAS		
	AREAS CHECKED		

FINAL SURVEY	SURVEYED	BY	DATE
NOTE BOOK	PLOTTED		
	TEMPLATE		
	AREAS		
	AREAS CHECKED		



FILE NAME: c:\pwworkspace\backstein\0229347\0229347.dwg
 USER NAME: boostek
 PLOT SCALE: 28.0000 / in.
 PLOT DATE: 10/31/2013

DESIGNED: _____
 DRAWN: _____
 CHECKED: _____
 DATE: _____

REVISID: _____
 REVISID: _____
 REVISID: _____

STATE OF ILLINOIS
 DEPARTMENT OF TRANSPORTATION

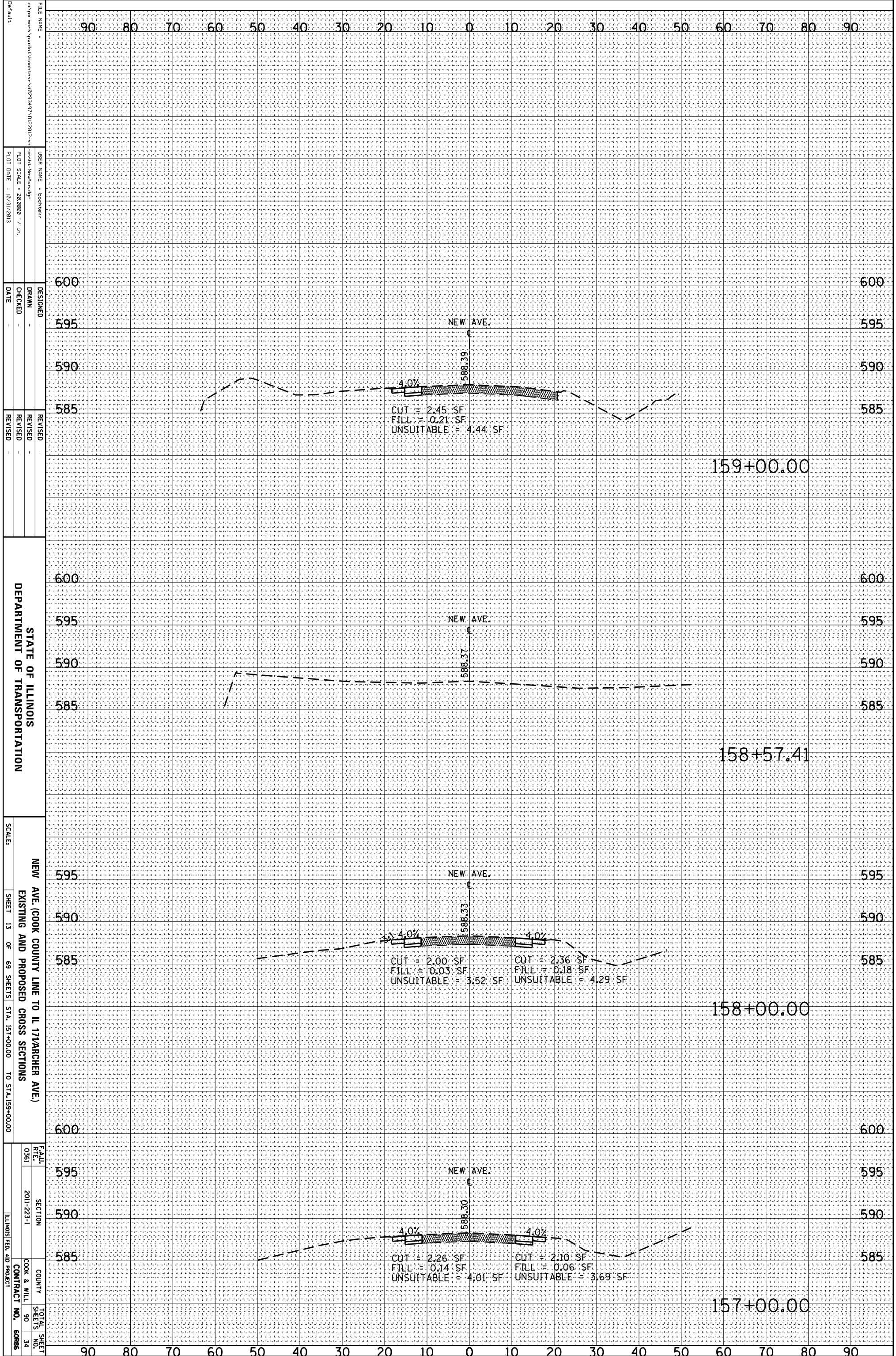
SCALE: SHEET 12 OF 69 SHEETS STA. 153+00.00 TO STA. 156+00.00

NEW AVE. (COOK COUNTY LINE TO IL 171/RANCHER AVE.)
 EXISTING AND PROPOSED CROSS SECTIONS

FEALU RTE. 0361
 SECTION 2011-223-1
 COUNTY COOK & WILL
 TOTAL SHEET NO. 90
 SHEETS 33
 ILLINOIS FED. AID PROJECT CONTRACT NO. 60886

ORIGINAL SURVEY	SURVEYED	BY	DATE
NOTE BOOK	PLOTTED		
	TEMPLATE		
	AREAS		
	AREAS CHECKED		

FINAL SURVEY	SURVEYED	BY	DATE
NOTE BOOK	PLOTTED		
	TEMPLATE		
	AREAS		
	AREAS CHECKED		



FILE NAME =
 USER NAME = boottek
 DESIGNER =
 DRAWN =
 CHECKED =
 DATE =
 REVISIONS =

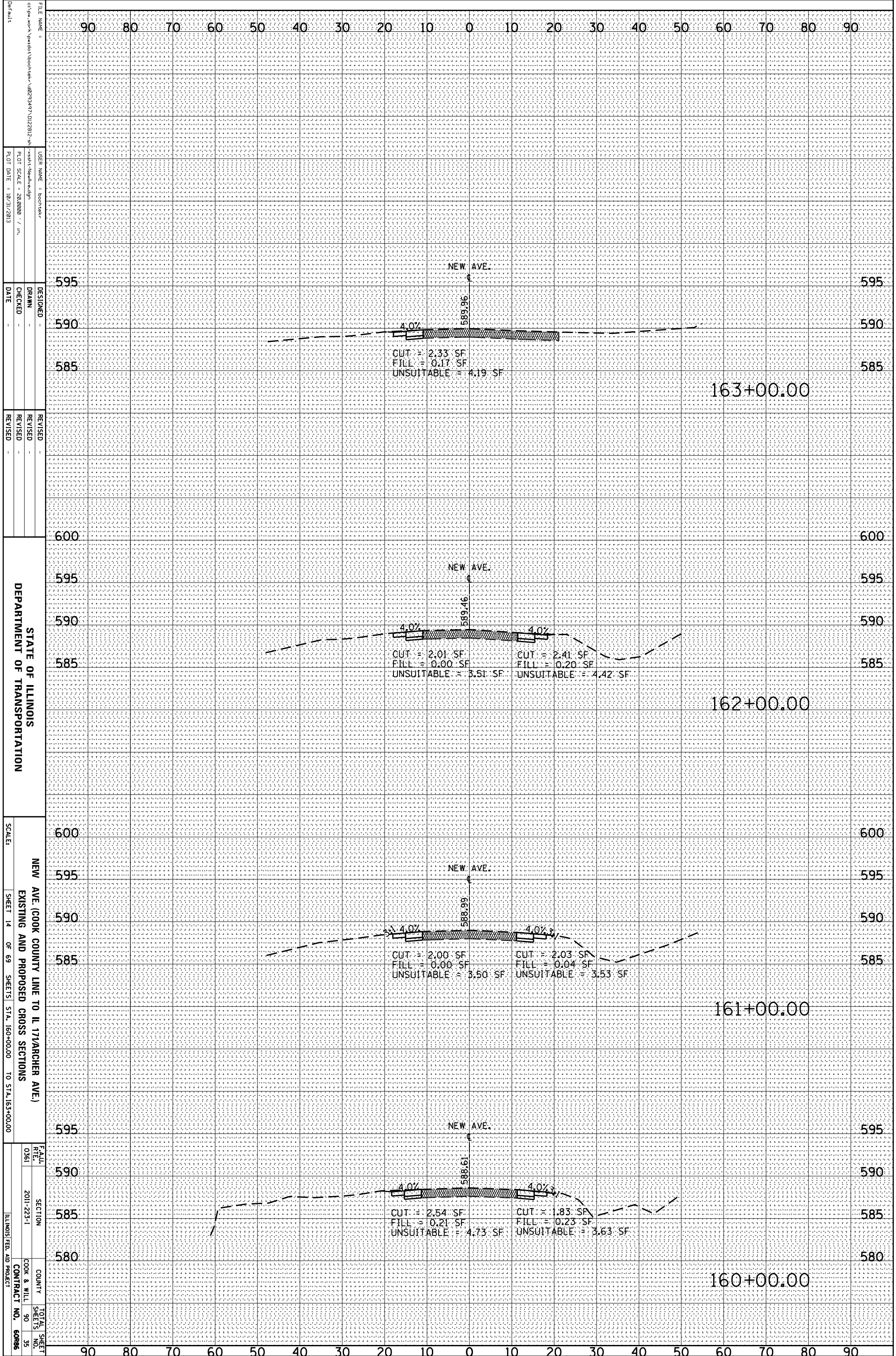
STATE OF ILLINOIS
 DEPARTMENT OF TRANSPORTATION

NEW AVE. (COOK COUNTY LINE TO IL 171/RANCHER AVE.)
 EXISTING AND PROPOSED CROSS SECTIONS
 SCALE: SHEET 13 OF 69 SHEETS STA. 157+00.00 TO STA. 159+00.00

FEAULT NO. 0361
 SECTION 2011-223-1
 COUNTY COOK & WILL
 TOTAL SHEETS 90
 SHEETS NO. 34
 ILLINOIS FED. AID PROJECT CONTRACT NO. 60886

ORIGINAL SURVEY	SURVEYED	BY	DATE
NOTE BOOK	PLOTTED		
	TEMPLATE		
	AREAS		
NO.	AREAS CHECKED		

FINAL SURVEY	SURVEYED	BY	DATE
NOTE BOOK	PLOTTED		
	TEMPLATE		
	AREAS		
NO.	AREAS CHECKED		



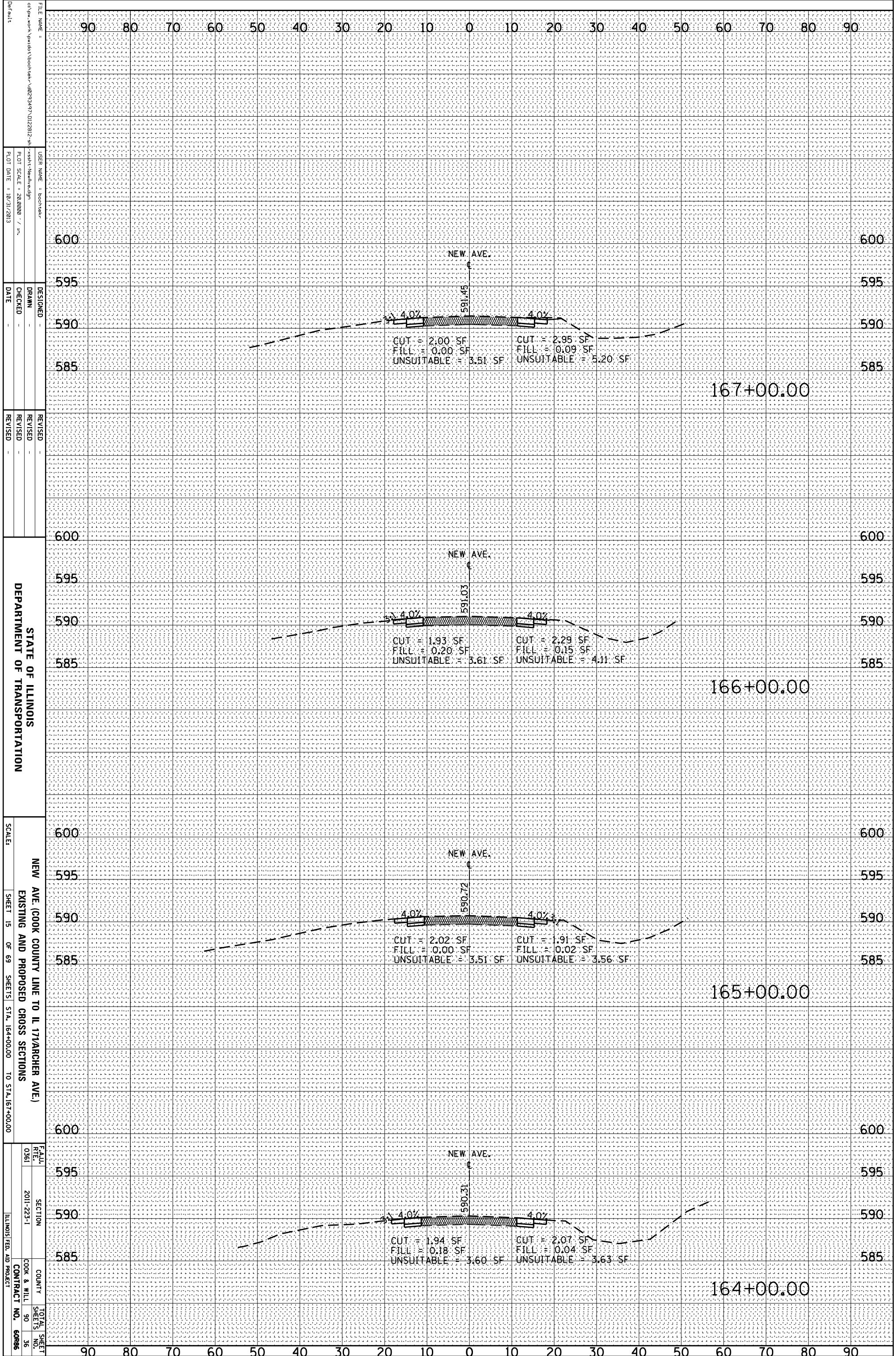
FILE NAME:
 USER NAME:
 DESIGNER:
 DRAWN:
 CHECKED:
 DATE:
 REVISION:
 REVISION:
 REVISION:
 REVISION:
 SCALE:
 SHEET 14 OF 69 SHEETS STA. 160+00.00 TO STA. 163+00.00

NEW AVE. (COOK COUNTY LINE TO IL 171/RANCHER AVE.)
 EXISTING AND PROPOSED CROSS SECTIONS
 COUNTY: COOK & WILL
 CONTRACT NO. 60886
 TOTAL SHEET NO. 90
 SHEET NO. 35
 ILLINOIS FED. AID PROJECT

STATE OF ILLINOIS
 DEPARTMENT OF TRANSPORTATION

ORIGINAL SURVEY	SURVEYED	BY	DATE
NOTE BOOK	PLOTTED		
NO.	TEMPLATE		
	AREAS		
	AREAS CHECKED		

FINAL SURVEY	SURVEYED	BY	DATE
NOTE BOOK	PLOTTED		
NO.	TEMPLATE		
	AREAS		
	AREAS CHECKED		



FILE NAME: c:\pwworkspace\pwworkspace\backhchem\102923497\10222812.dwg
 USER NAME: boottrek
 PLOT SCALE: 28.8889 / in.
 PLOT DATE: 10/31/2013

DESIGNED: _____
 DRAWN: _____
 CHECKED: _____
 DATE: _____

REVISID: _____
 REVISID: _____
 REVISID: _____
 REVISID: _____

STATE OF ILLINOIS
 DEPARTMENT OF TRANSPORTATION

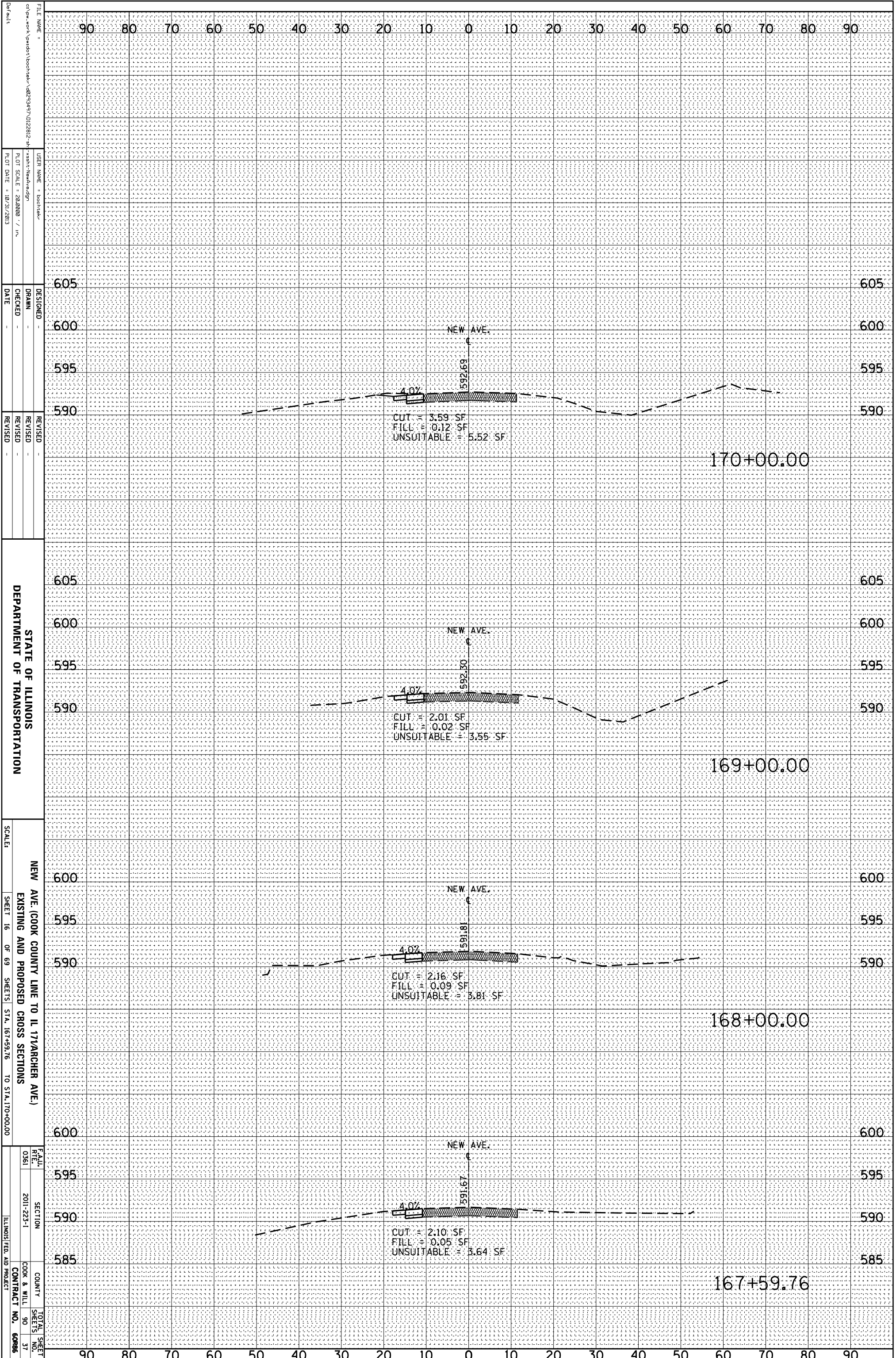
NEW AVE. (COOK COUNTY LINE TO IL 171/ARCHER AVE.)
 EXISTING AND PROPOSED CROSS SECTIONS

SCALE: SHEET 15 OF 69 SHEETS STA. 164+00.00 TO STA. 167+00.00

FEAULT: 0361
 SECTION: 2011-223-1
 COUNTY: COOK & WILL
 TOTAL SHEETS: 90
 SHEET NO.: 36
 ILLINOIS FED. AID PROJECT CONTRACT NO. 60886

ORIGINAL SURVEY	SURVEYED	BY	DATE
NOTE BOOK	PLOTTED		
	TEMPLATE		
	AREAS		
NO.	AREAS CHECKED		

FINAL SURVEY	SURVEYED	BY	DATE
NOTE BOOK	PLOTTED		
	TEMPLATE		
	AREAS		
NO.	AREAS CHECKED		



FILE NAME:
 USER NAME:
 PLOT SCALE:
 PLOT DATE:
 DESIGNED:
 DRAWN:
 CHECKED:
 DATE:
 REVISED:
 REVISED:
 REVISED:

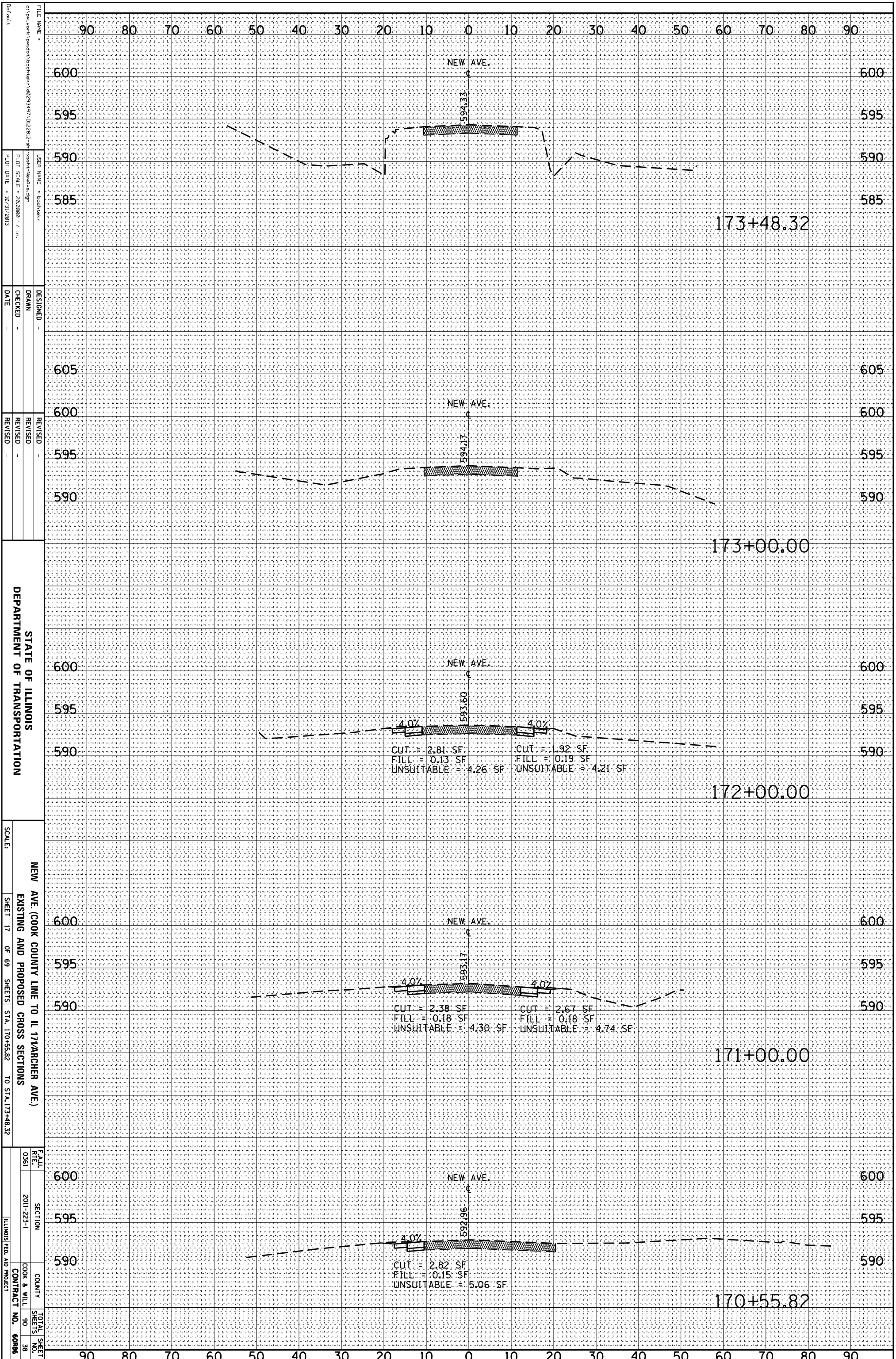
STATE OF ILLINOIS
 DEPARTMENT OF TRANSPORTATION

NEW AVE. (COOK COUNTY LINE TO IL 171/RANCHER AVE.)
 EXISTING AND PROPOSED CROSS SECTIONS
 SCALE:
 SHEET 16 OF 69 SHEETS STA. 167+59.76 TO STA. 170+00.00

FEALU
 RFE
 0361
 SECTION
 2011-223-1
 COUNTY
 COOK & WILL
 TOTAL SHEET
 SHEETS NO.
 90
 37
 ILLINOIS FED. AID PROJECT
 CONTRACT NO.
 60886

ORIGINAL SURVEY	SURVEYED _____	BY _____	DATE _____
NOTE BOOK	PLOTTED _____		
	TEMPLATE _____		
	AREAS _____		
	AREAS CHECKED _____		

FINAL SURVEY	SURVEYED _____	BY _____	DATE _____
NOTE BOOK	PLOTTED _____		
	TEMPLATE _____		
	AREAS _____		
	AREAS CHECKED _____		



STATE OF ILLINOIS
 DEPARTMENT OF TRANSPORTATION

NEW AVE. (COOK COUNTY LINE TO IL 171/RANCHER AVE.)
 EXISTING AND PROPOSED CROSS SECTIONS

SCALE: SHEET 17 OF 69 SHEETS STA. 170+55.82 TO STA. 173+48.32

FEAULT	SECTION	COUNTY	TOTAL SHEETS
0361	2011-223-1	COOK & WILL	90
		CONTRACT NO.	60886

ILLINOIS FED. AID PROJECT

FILE NAME: c:\pawork\pawork\back\tem\102923497\10222812-41\sheet-NewAve.dgn
 USER NAME: boobster
 DESIGNER: boobster
 DRAWN: boobster
 CHECKED: boobster
 DATE: 10/31/2013

REVISIONS:

NO.	DATE	DESCRIPTION

ORIGINAL SURVEY	SURVEYED	BY	DATE
NOTE BOOK	PLOTTED		
	TEMPLATE		
	AREAS		
	AREAS CHECKED		

FINAL SURVEY	SURVEYED	BY	DATE
NOTE BOOK	PLOTTED		
	TEMPLATE		
	AREAS		
	AREAS CHECKED		

FILE NAME =
 c:\pwwork\pwwork\back\stem\10293497\10222812-41-
 vssht-Neakvredgn
 USER NAME = boostek
 DESIGNER
 DRAWN
 CHECKED
 DATE

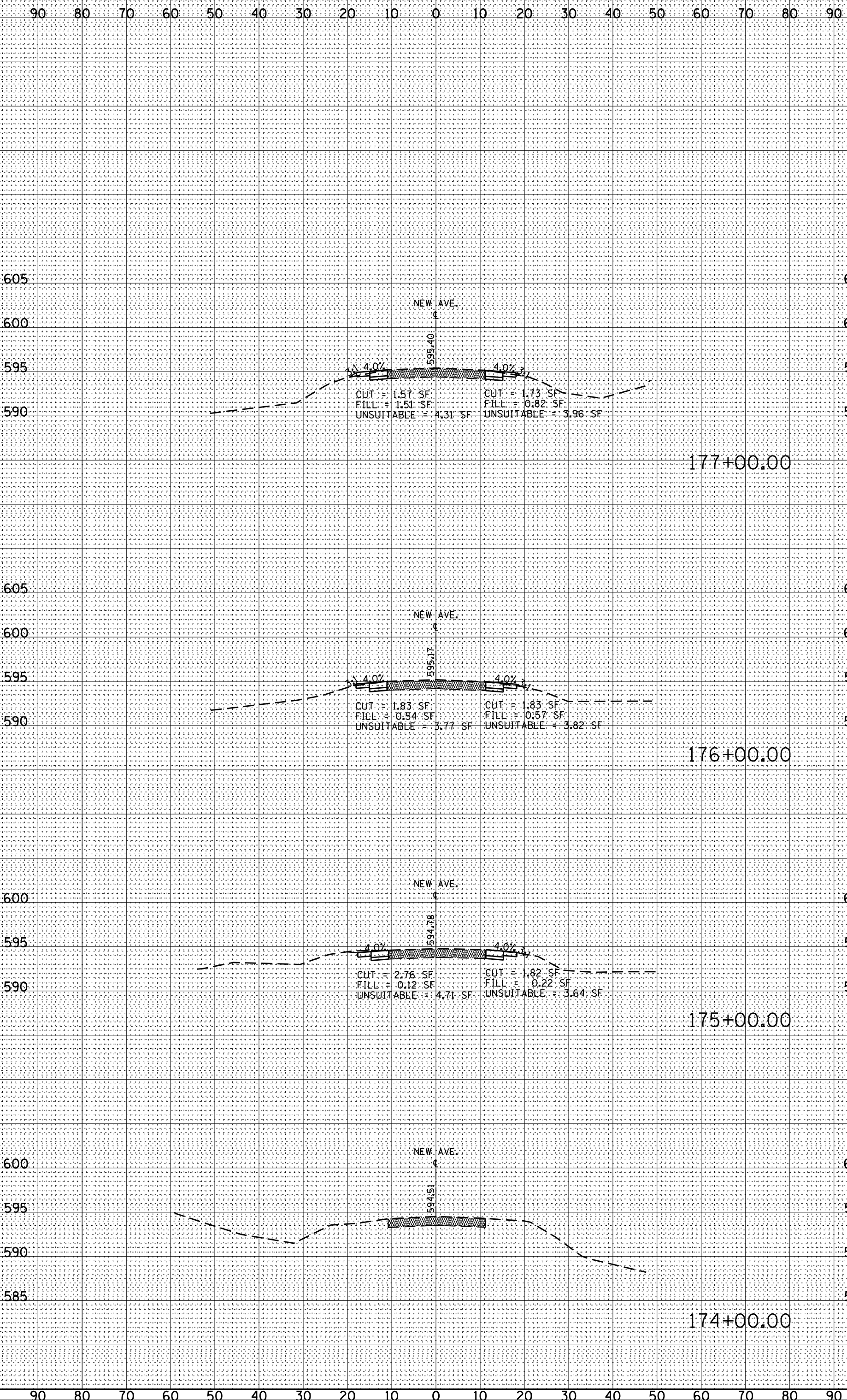
DESIGNED
 DRAWN
 CHECKED
 DATE

REVISED
 REVISED
 REVISED
 REVISED

STATE OF ILLINOIS
 DEPARTMENT OF TRANSPORTATION

NEW AVE. (COOK COUNTY LINE TO IL 171/ARCHER AVE.)
 EXISTING AND PROPOSED CROSS SECTIONS
 SCALE: SHEET 18 OF 69 SHEETS STA. 174+00.00 TO STA. 177+00.00

FEALU
 RTE. 0361
 SECTION 2011-223-1
 COUNTY COOK & WILL
 CONTRACT NO. 60886
 TOTAL SHEET NO. 90
 SHEETS 39



ORIGINAL SURVEY	SURVEYED	BY	DATE
NOTE BOOK	PLOTTED		
	TEMPLATE		
	AREAS		
NO.	AREAS CHECKED		

FINAL SURVEY	SURVEYED	BY	DATE
NOTE BOOK	PLOTTED		
	TEMPLATE		
	AREAS		
NO.	AREAS CHECKED		

FILE NAME = c:\pawork\pawork\backstest\10292347\10222812-41-ssht-Neakvrdgn
 USER NAME = boostek
 DESIGNER =
 DRAWN =
 CHECKED =
 DATE = 10/31/2013

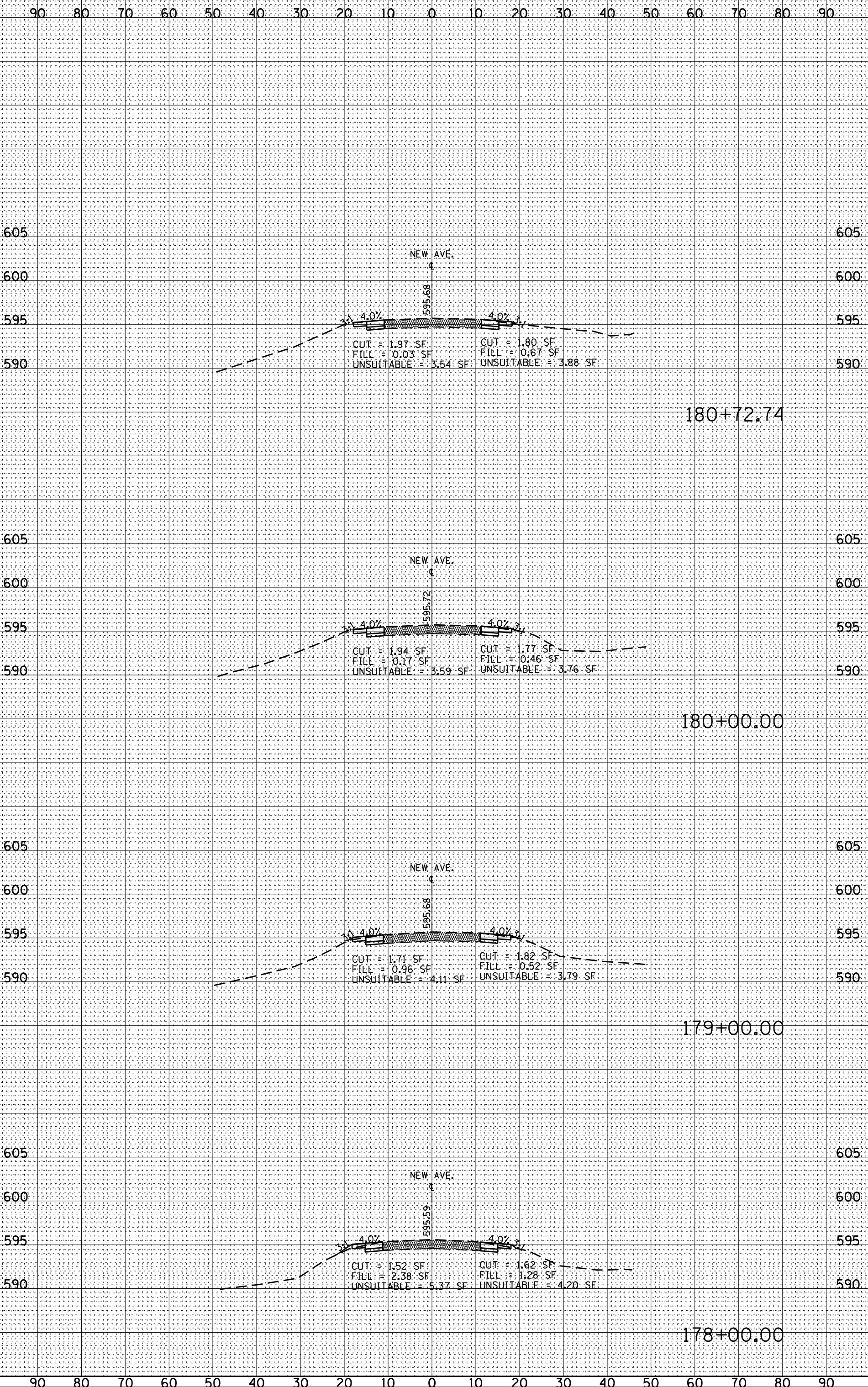
REVISOR =
 REVISION =
 REVISION =
 REVISION =

STATE OF ILLINOIS
 DEPARTMENT OF TRANSPORTATION

NEW AVE. (COOK COUNTY LINE TO IL 171/ARCHER AVE.)
 EXISTING AND PROPOSED CROSS SECTIONS

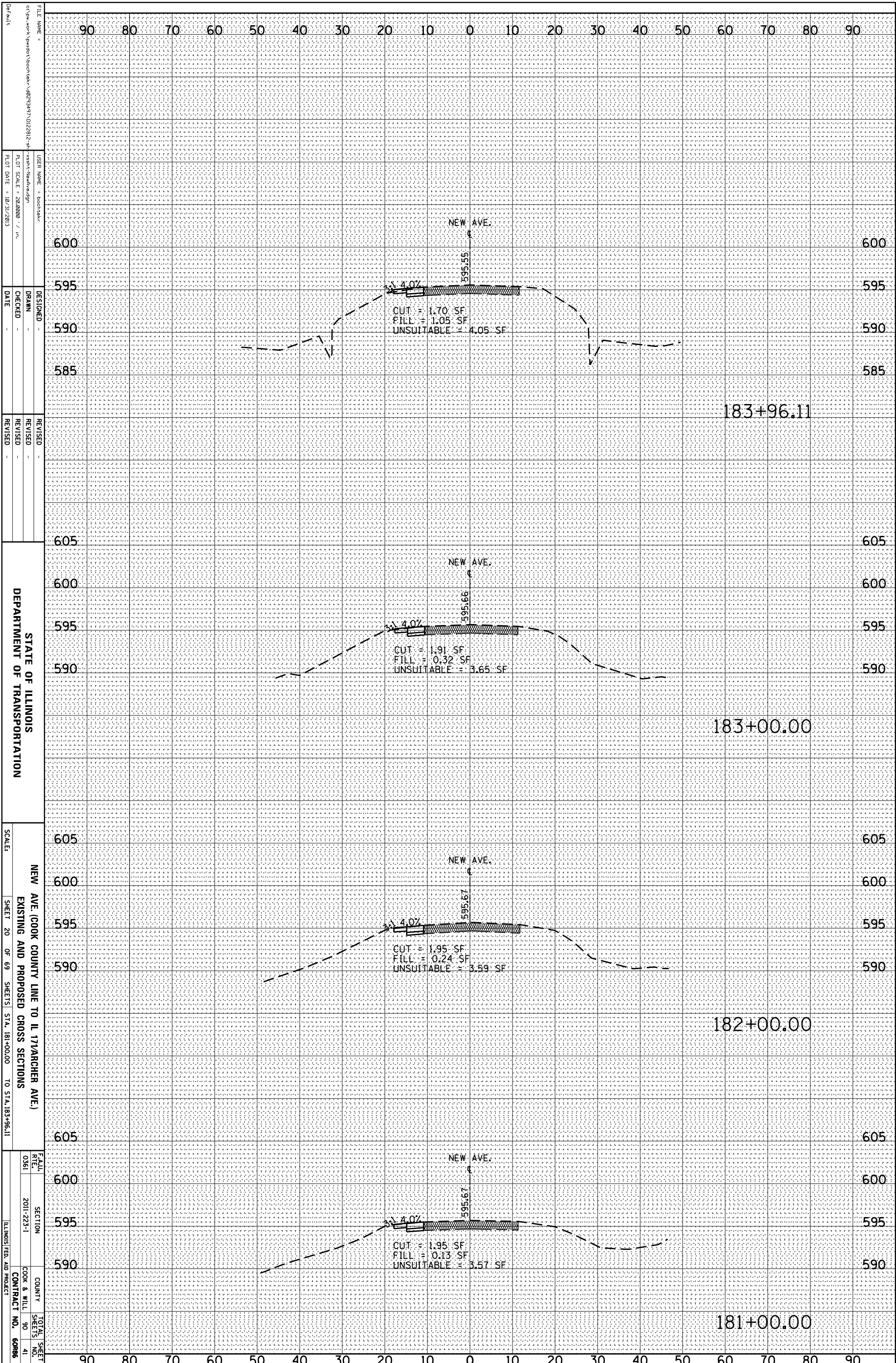
SCALE: SHEET 19 OF 69 SHEETS STA. 178+00.00 TO STA. 180+72.74

FEALU
 RTE. 0361
 SECTION 2011-223-1
 COUNTY COOK & WILL
 TOTAL SHEET SHEETS NO. 90
 CONTRACT NO. 60886



ORIGINAL SURVEY	SURVEYED _____	BY _____	DATE _____
NOTE BOOK	PLOTTED _____		
	TEMPLATE _____		
	AREAS _____		
	AREAS CHECKED _____		

FINAL SURVEY	SURVEYED _____	BY _____	DATE _____
NOTE BOOK	PLOTTED _____		
	TEMPLATE _____		
	AREAS _____		
	AREAS CHECKED _____		



STATE OF ILLINOIS
 DEPARTMENT OF TRANSPORTATION

NEW AVE. (COOK COUNTY LINE TO IL 171/RANCHER AVE.)
 EXISTING AND PROPOSED CROSS SECTIONS
 SHEET 20 OF 69 SHEETS STA. 181+00.00 TO STA. 183+96.11

FEALU RFE 0361 SECTION 2011-223-1 COUNTY COOK & WILL TOTAL SHEETS 90 SHEETS NO. 41 ILLINOIS FED. AID PROJECT CONTRACT NO. 60886

FILE NAME: c:\pwwork\pwwork\back\stem\10293497\10222812-41\sheet-NewAve.dgn
 USER NAME: boottsk
 PLOT SCALE: 28.0000 / in.
 PLOT DATE: 10/31/2013

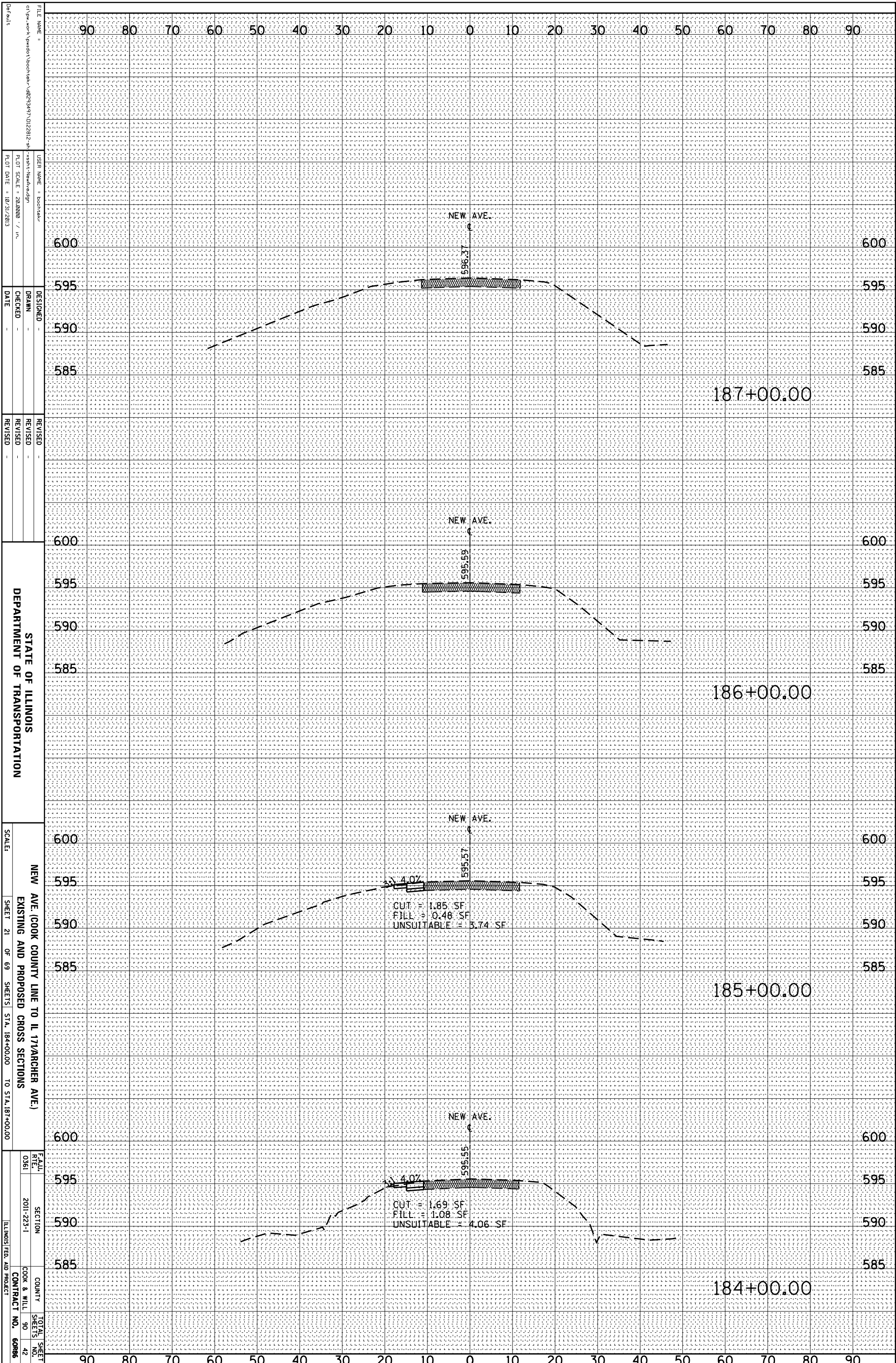
DESIGNED: DRAWN: CHECKED: DATE:

REVISED: REVISED: REVISED:

REVISIONS:

ORIGINAL SURVEY	SURVEYED	BY	DATE
NOTE BOOK	PLOTTED		
	TEMPLATE		
	AREAS		
	AREAS CHECKED		

FINAL SURVEY	SURVEYED	BY	DATE
NOTE BOOK	PLOTTED		
	TEMPLATE		
	AREAS		
	AREAS CHECKED		



FILE NAME = c:\pwwork\pwwork\back\stem\10293497\10222812-41\sheet-NewAve.dgn
 USER NAME = boottsk
 PLOT SCALE = 28.0000 / in.
 PLOT DATE = 10/31/2013

DESIGNED -
 DRAWN -
 CHECKED -
 DATE -

REVISID -
 REVISID -
 REVISID -
 DATE -

STATE OF ILLINOIS
 DEPARTMENT OF TRANSPORTATION

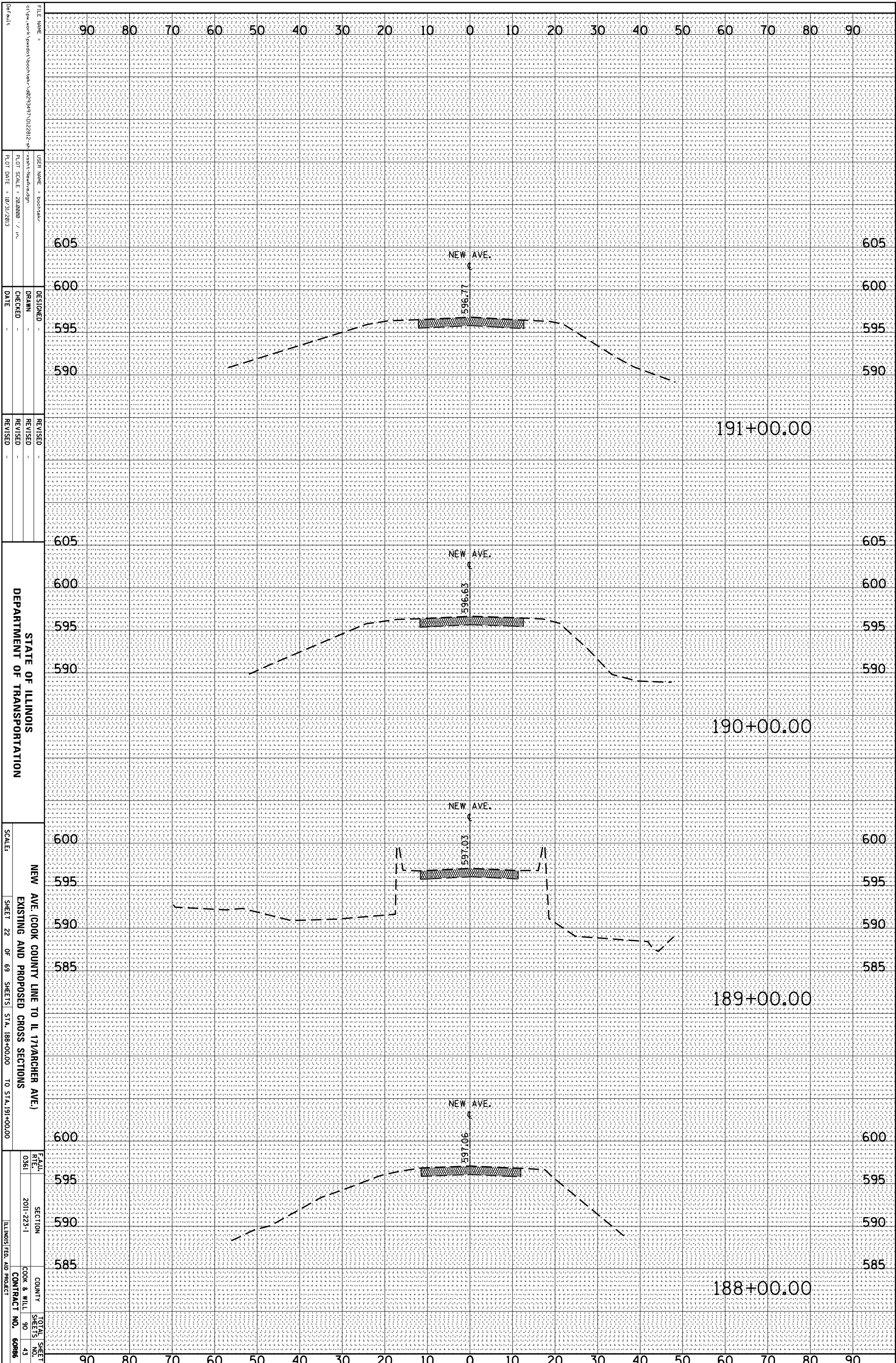
NEW AVE. (COOK COUNTY LINE TO IL 171/RANCHER AVE.)
 EXISTING AND PROPOSED CROSS SECTIONS

SCALE: SHEET 21 OF 69 SHEETS STA. 184+00.00 TO STA. 187+00.00

FEALU
 RTE. 0361
 SECTION 2011-223-1
 COUNTY COOK & WILL
 TOTAL SHEET SHEETS NO. 90 42
 ILLINOIS FED. AID PROJECT CONTRACT NO. 60886

ORIGINAL SURVEY	SURVEYED	BY	DATE
NOTE BOOK	PLOTTED		
	TEMPLATE		
	AREAS		
	AREAS CHECKED		

FINAL SURVEY	SURVEYED	BY	DATE
NOTE BOOK	PLOTTED		
	TEMPLATE		
	AREAS		
	AREAS CHECKED		



FILE NAME = c:\pawork\pawork\backstest\10293497\10222812-41\sheet-NewAve.dgn
 USER NAME = boottest
 PLOT SCALE = 28.8000 / in.
 PLOT DATE = 10/31/2013

DESIGNED -
 DRAWN -
 CHECKED -
 DATE -

REVISID -
 REVISID -
 REVISID -
 REVISID -

STATE OF ILLINOIS
 DEPARTMENT OF TRANSPORTATION

NEW AVE. (COOK COUNTY LINE TO IL 171/RANCHER AVE.)
 EXISTING AND PROPOSED CROSS SECTIONS

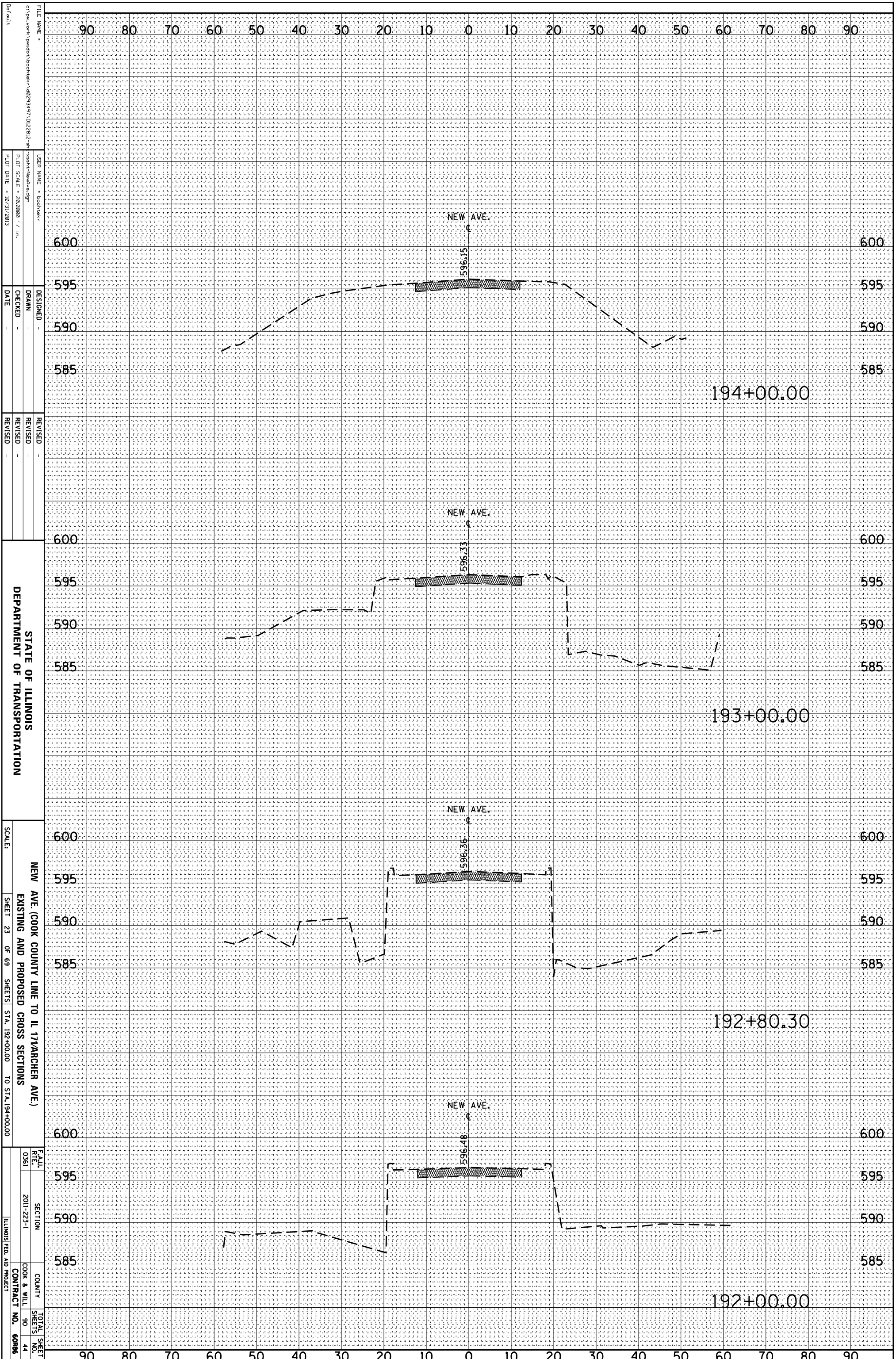
SCALE: SHEET 22 OF 69 SHEETS STA. 188+00.00 TO STA. 191+00.00

FEALU RTE. 0361 SECTION 2011-223-1 COUNTY COOK & WILL TOTAL SHEET NO. 90 SHEETS NO. 43

ILLINOIS FED. AID PROJECT CONTRACT NO. 60886

ORIGINAL SURVEY	SURVEYED	BY	DATE
NOTE BOOK	PLOTTED		
	TEMPLATE		
	AREAS		
NO.	AREAS CHECKED		

FINAL SURVEY	SURVEYED	BY	DATE
NOTE BOOK	PLOTTED		
	TEMPLATE		
	AREAS		
NO.	AREAS CHECKED		



FILE NAME = c:\pwwork\pwwork\backstein\02293497\02293497.dwg
 USER NAME = boostek
 PLOT SCALE = 28.0000 / in.
 PLOT DATE = 10/31/2013

DESIGNED -
 DRAWN -
 CHECKED -
 DATE -

REVISID -
 REVISID -
 REVISID -

STATE OF ILLINOIS
 DEPARTMENT OF TRANSPORTATION

NEW AVE. (COOK COUNTY LINE TO IL 171/ARCHER AVE.)
 EXISTING AND PROPOSED CROSS SECTIONS

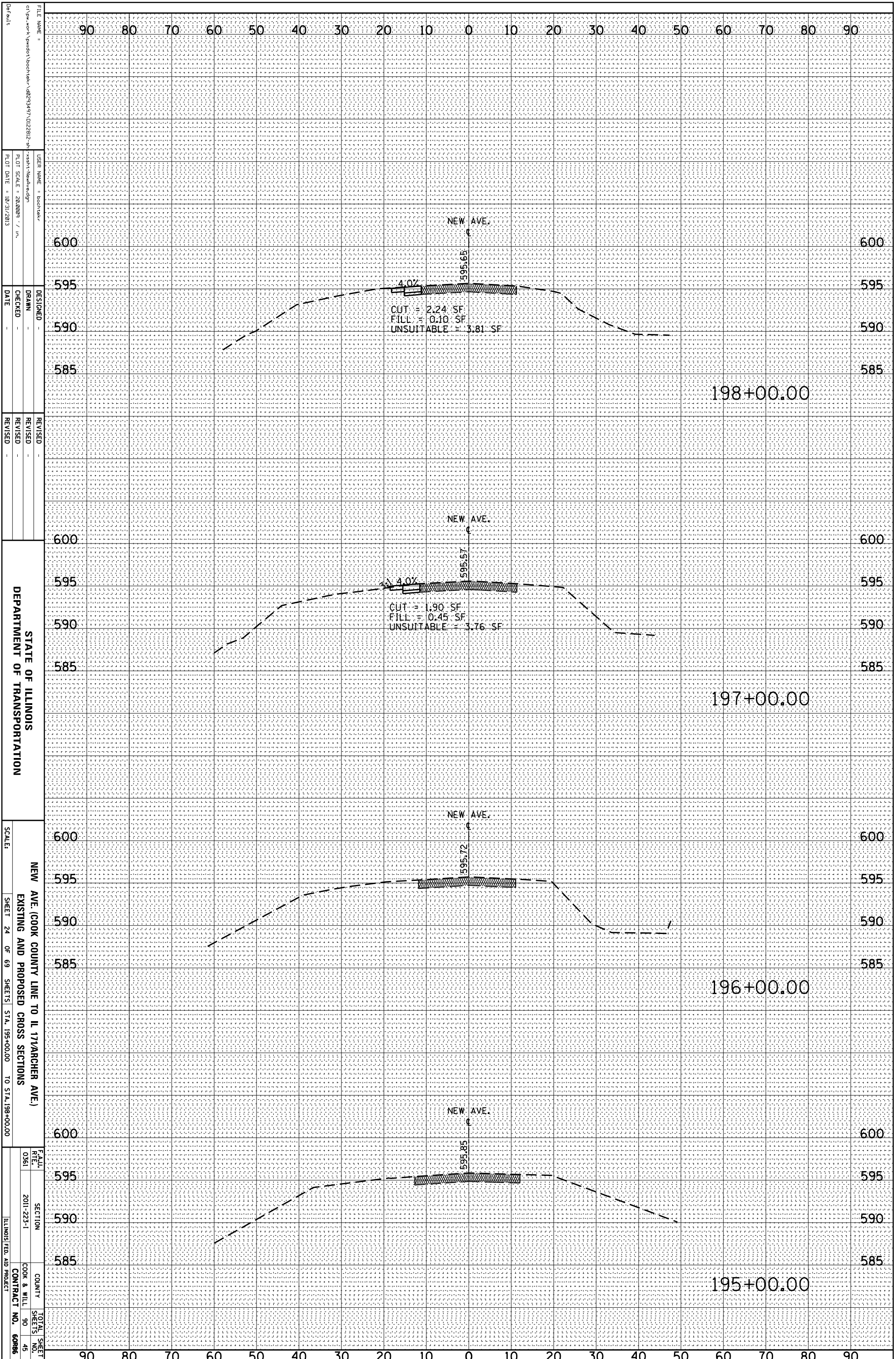
SCALE: SHEET 23 OF 69 SHEETS STA. 192+00.00 TO STA. 194+00.00

FEALU RTE. 0361 SECTION 2011-223-1 COUNTY COOK & WILL TOTAL SHEET NO. 90 SHEETS 44

ILLINOIS FED. AID PROJECT CONTRACT NO. 60886

ORIGINAL SURVEY	SURVEYED _____	BY _____	DATE _____
NOTE BOOK	PLOTTED _____		
	TEMPLATE _____		
	AREAS _____		
	AREAS CHECKED _____		

FINAL SURVEY	SURVEYED _____	BY _____	DATE _____
NOTE BOOK	PLOTTED _____		
	TEMPLATE _____		
	AREAS _____		
	AREAS CHECKED _____		



FILE NAME = c:\pwwork\pwwork\back\stem\10293497\10222812-41-essht-Neakwredgn
 USER NAME = boostek
 PLOT SCALE = 28.0000 / in.
 PLOT DATE = 10/31/2013

DESIGNED -
 DRAWN -
 CHECKED -
 DATE -

REVISID -
 REVISID -
 REVISID -

STATE OF ILLINOIS
 DEPARTMENT OF TRANSPORTATION

NEW AVE. (COOK COUNTY LINE TO IL 171/RANCHER AVE.)
 EXISTING AND PROPOSED CROSS SECTIONS
 SCALE: SHEET 24 OF 69 SHEETS STA. 195+00.00 TO STA. 198+00.00

FEALU
 RTE. 0361
 SECTION 2011-223-1
 COUNTY COOK & WILL
 TOTAL SHEET SHEETS NO. 90 45
 ILLINOIS FED. AID PROJECT CONTRACT NO. 60886

ORIGINAL SURVEY	SURVEYED	BY	DATE
NOTE BOOK	PLOTTED		
	TEMPLATE		
	AREAS		
	AREAS CHECKED		

FINAL SURVEY	SURVEYED	BY	DATE
NOTE BOOK	PLOTTED		
	TEMPLATE		
	AREAS		
	AREAS CHECKED		

FILE NAME =
 c:\pwworking\pwworking\back\tem\10229147\10229147.dwg
 USER NAME = boottrek
 PLOT SCALE = 28.8888 / in.
 PLOT DATE = 10/31/2013

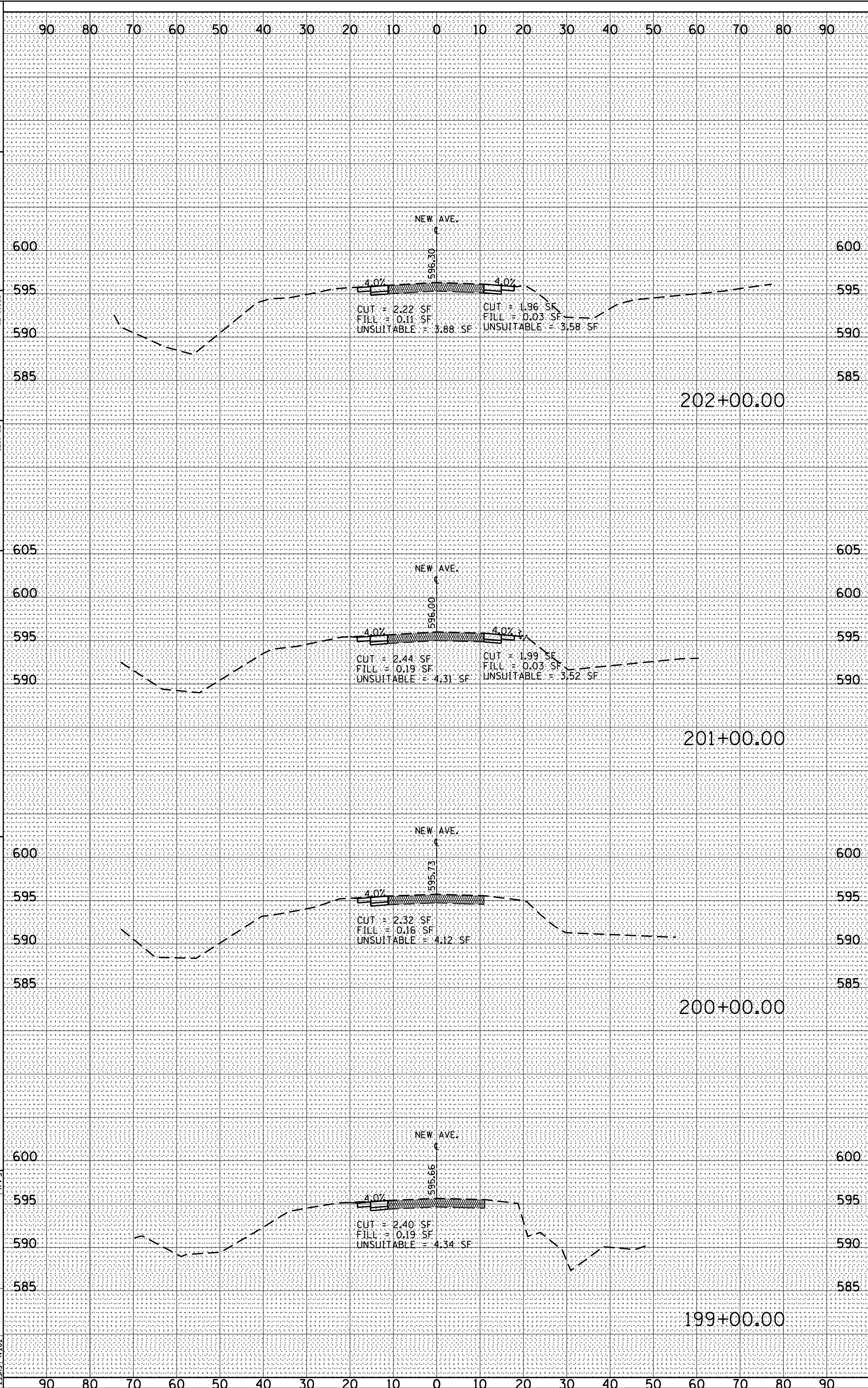
DESIGNED
 DRAWN
 CHECKED
 DATE

REVISID
 REVISID
 REVISID
 REVISID
 DATE

STATE OF ILLINOIS
 DEPARTMENT OF TRANSPORTATION

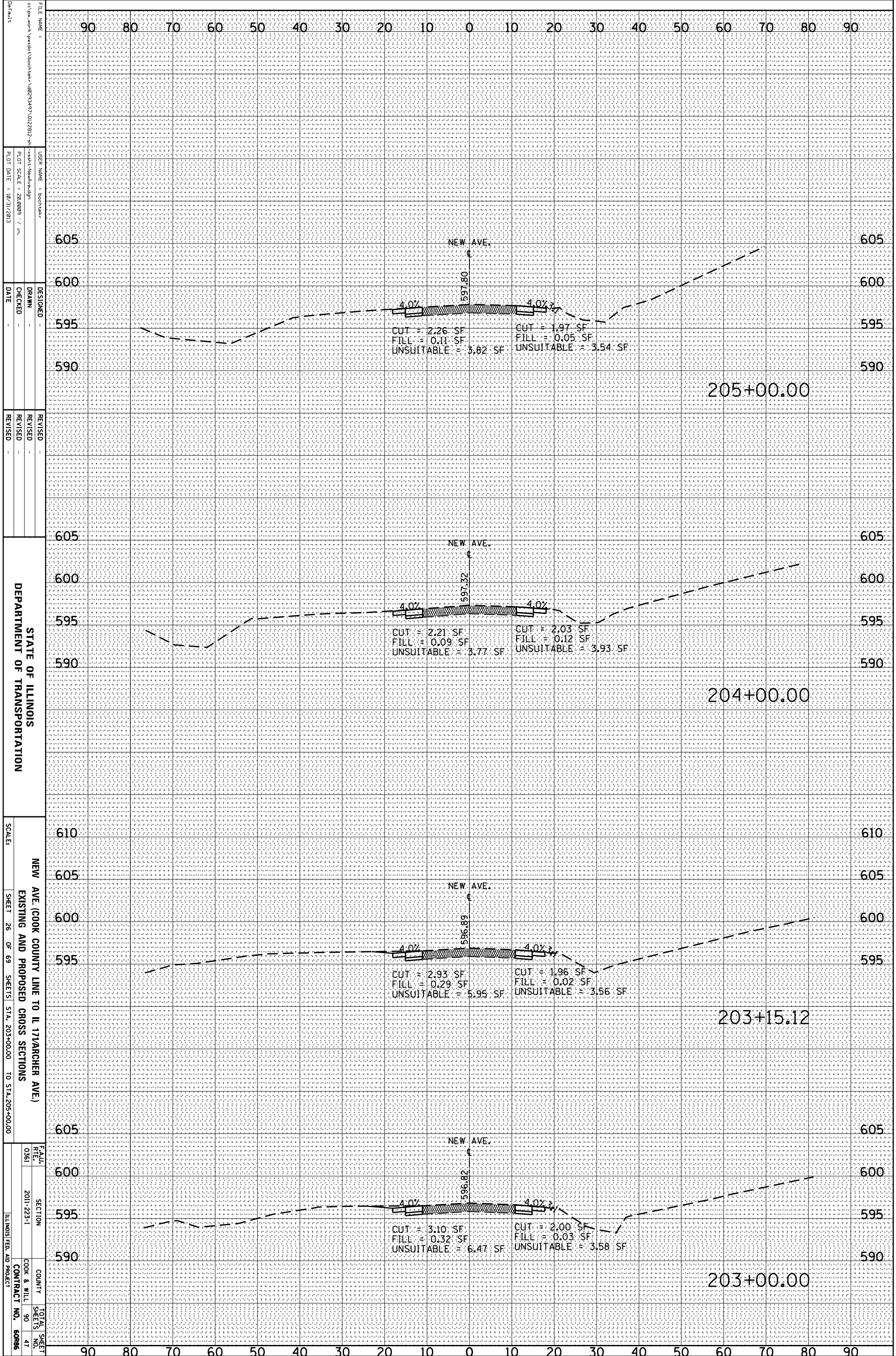
NEW AVE. (COOK COUNTY LINE TO IL 171/ARCHER AVE.)
 EXISTING AND PROPOSED CROSS SECTIONS
 SCALE: SHEET 25 OF 69 SHEETS STA. 199+00.00 TO STA. 202+00.00

FEALU
 RTE. 0361
 SECTION 2011-223-1
 COUNTY COOK & WILL
 TOTAL SHEET NO. 90
 SHEETS 46
 ILLINOIS FED. AID PROJECT CONTRACT NO. 60886



ORIGINAL SURVEY	SURVEYED	BY	DATE
NOTE BOOK	PLOTTED		
	TEMPLATE		
	AREAS		
NO.	AREAS CHECKED		

FINAL SURVEY	SURVEYED	BY	DATE
NOTE BOOK	PLOTTED		
	TEMPLATE		
	AREAS		
NO.	AREAS CHECKED		



FILE NAME:
 USER NAME:
 DESIGNER:
 DRAWN:
 CHECKED:
 DATE:
 REVISIONS:
 REVISION NO.:
 REVISION DATE:
 REVISION DESCRIPTION:
 SCALE:
 SHEET 26 OF 69 SHEETS STA. 203+00.00 TO STA. 205+00.00

STATE OF ILLINOIS
 DEPARTMENT OF TRANSPORTATION

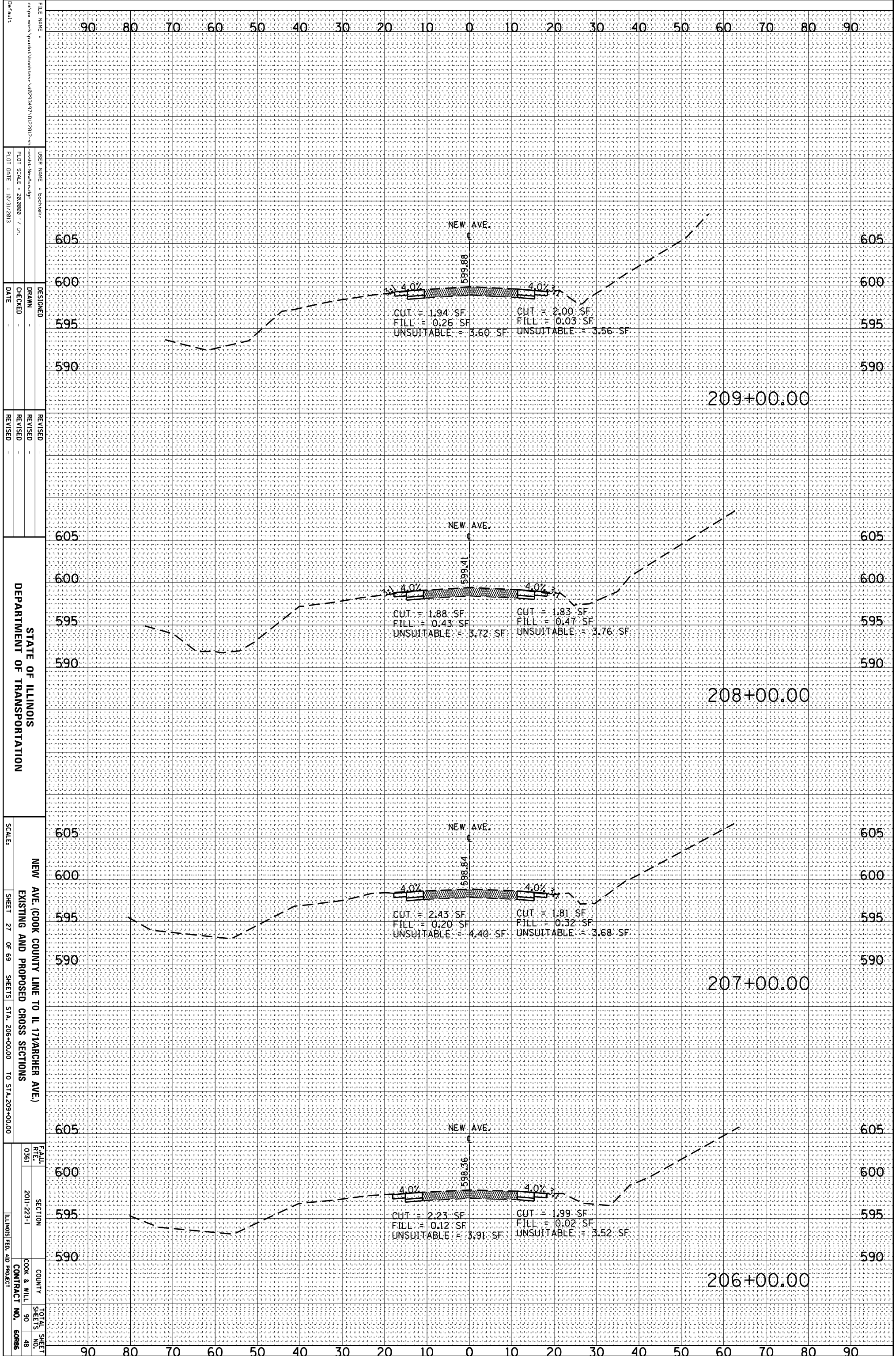
NEW AVE. (COOK COUNTY LINE TO IL 171/RANCHER AVE.)
 EXISTING AND PROPOSED CROSS SECTIONS

FEALU
 RTE. 0361
 SECTION 2011-223-1
 COUNTY COOK & WILL
 CONTRACT NO. 60886

TOTAL SHEET NO. 90
 SHEETS 47

ORIGINAL SURVEY	SURVEYED	BY	DATE
NOTE BOOK	PLOTTED		
	TEMPLATE		
	AREAS		
NO.	AREAS CHECKED		

FINAL SURVEY	SURVEYED	BY	DATE
NOTE BOOK	PLOTTED		
	TEMPLATE		
	AREAS		
NO.	AREAS CHECKED		



FILE NAME = c:\pwwork\pwwork\back\stem\48293497\0122812-48-1\sheet-NewAve.dgn
 USER NAME = boostek
 PLOT SCALE = 28.8000 / in.
 PLOT DATE = 10/31/2013

DESIGNED
 DRAWN
 CHECKED
 DATE

REVISID
 REVISID
 REVISID
 REVISID

STATE OF ILLINOIS
 DEPARTMENT OF TRANSPORTATION

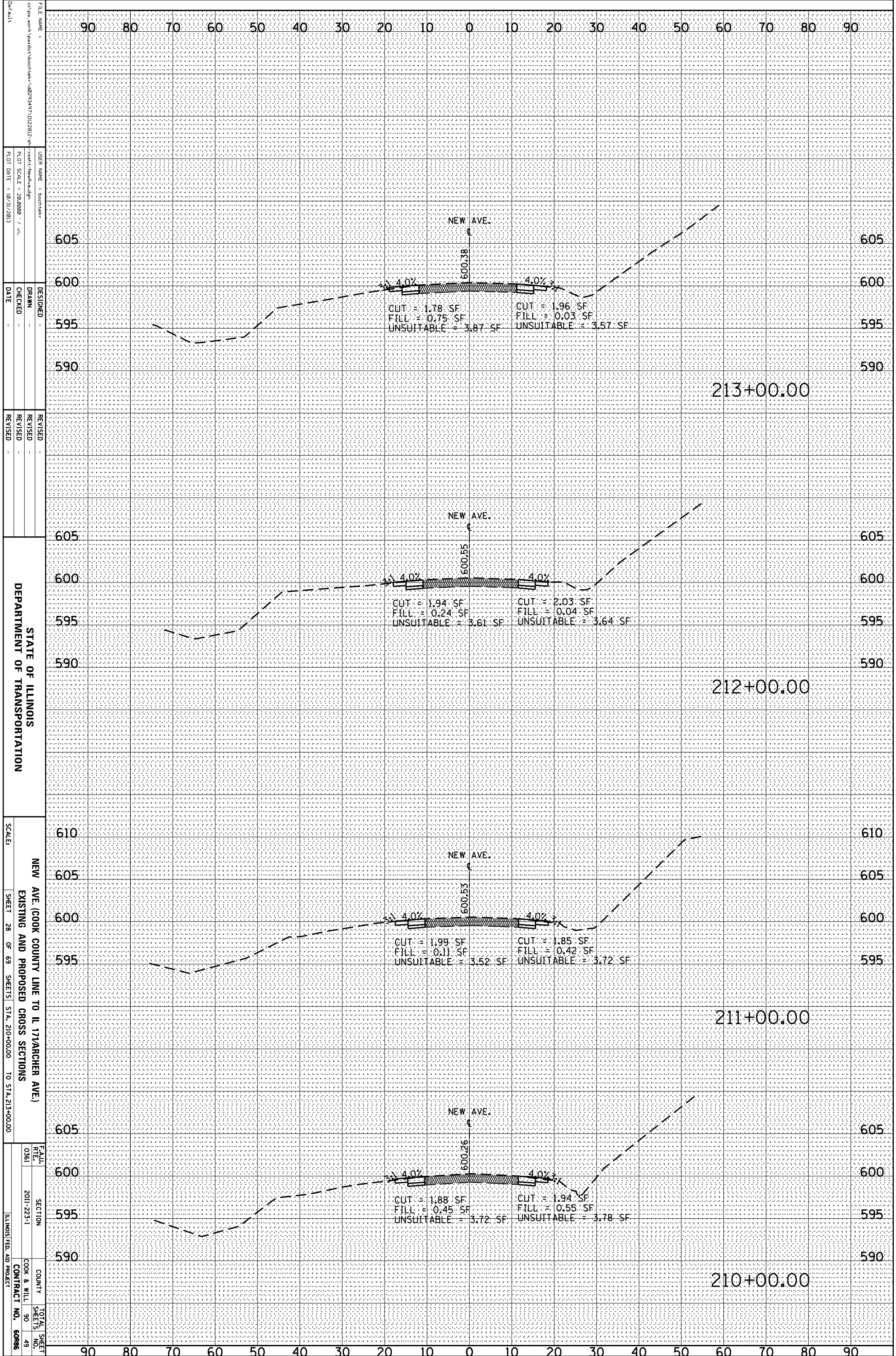
NEW AVE. (COOK COUNTY LINE TO IL 171/RANCHER AVE.)
 EXISTING AND PROPOSED CROSS SECTIONS

SCALE: SHEET 27 OF 69 SHEETS STA. 206+00.00 TO STA. 209+00.00

FEALU
 RTE. 0361
 SECTION 2011-223-1
 COUNTY COOK & WILL
 TOTAL SHEET SHEETS NO. 90 48
 ILLINOIS FED. AID PROJECT CONTRACT NO. 60886

ORIGINAL SURVEY	SURVEYED	BY	DATE
NOTE BOOK	PLOTTED		
	TEMPLATE		
	AREAS		
NO.	AREAS CHECKED		

FINAL SURVEY	SURVEYED	BY	DATE
NOTE BOOK	PLOTTED		
	TEMPLATE		
	AREAS		
NO.	AREAS CHECKED		



FILE NAME = c:\pwworkspace\backstein\02293497\02293497.dwg
 USER NAME = boostek
 PLOT SCALE = 28.0000 / in.
 PLOT DATE = 10/31/2013

DESIGNED -
 DRAWN -
 CHECKED -
 DATE -

REVISID -
 REVISID -
 REVISID -
 REVISID -

STATE OF ILLINOIS
 DEPARTMENT OF TRANSPORTATION

NEW AVE. (COOK COUNTY LINE TO IL 171/ARCHER AVE.)
 EXISTING AND PROPOSED CROSS SECTIONS

SCALE: SHEET 28 OF 69 SHEETS STA. 210+00.00 TO STA. 213+00.00

FEALU RTE. 0361 SECTION 2011-223-1 COUNTY COOK & WILL TOTAL SHEETS 90 SHEETS NO. 49 ILLINOIS FED. AID PROJECT CONTRACT NO. 60886

ORIGINAL SURVEY	SURVEYED _____	BY _____	DATE _____
NOTE BOOK	PLOTTED _____		
	TEMPLATE _____		
	AREAS _____		
	AREAS CHECKED _____		

FINAL SURVEY	SURVEYED _____	BY _____	DATE _____
NOTE BOOK	PLOTTED _____		
	TEMPLATE _____		
	AREAS _____		
	AREAS CHECKED _____		

FILE NAME =
 c:\pwwork\pwwork\back\stem\10293497\10222812-41-
 vssht-Neakwrdgn
 USER NAME = boostek
 DESIGNER -
 DRAWN -
 CHECKED -
 DATE -
 PLOT SCALE = 28.8000 / in.
 PLOT DATE = 10/31/2013

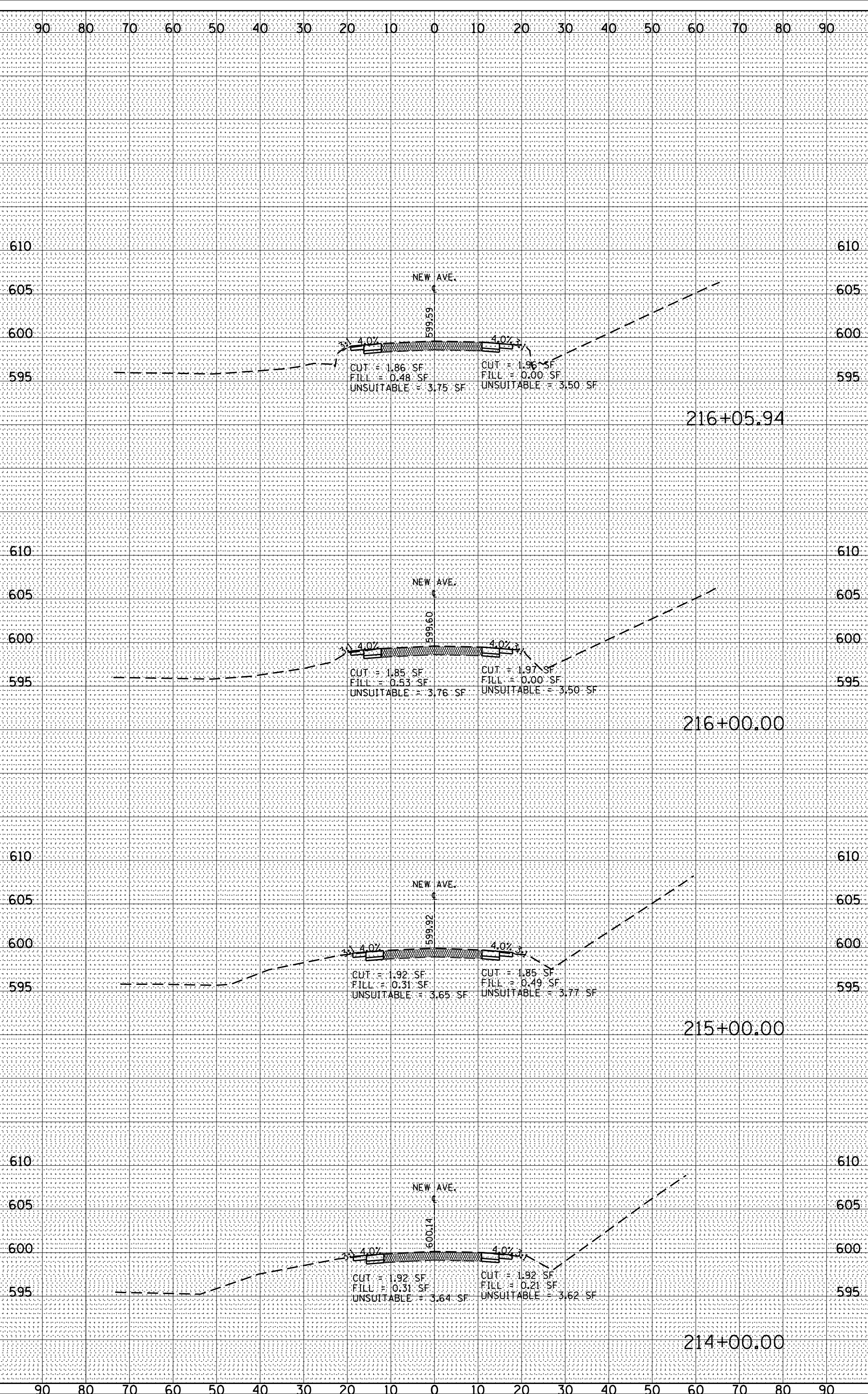
DESIGNED -
 DRAWN -
 CHECKED -
 DATE -

REVISOR -
 REVISION -
 REVISION -
 REVISION -

STATE OF ILLINOIS
 DEPARTMENT OF TRANSPORTATION

NEW AVE. (COOK COUNTY LINE TO IL 171/RANCHER AVE.)
 EXISTING AND PROPOSED CROSS SECTIONS
 SCALE: SHEET 29 OF 69 SHEETS STA. 214+00.00 TO STA. 216+05.94

FEALU
 RTE. 0361
 SECTION 2011-223-1
 COUNTY COOK & WILL
 TOTAL SHEET SHEETS NO. 90
 50
 ILLINOIS FED. AID PROJECT CONTRACT NO. 60886



216+05.94

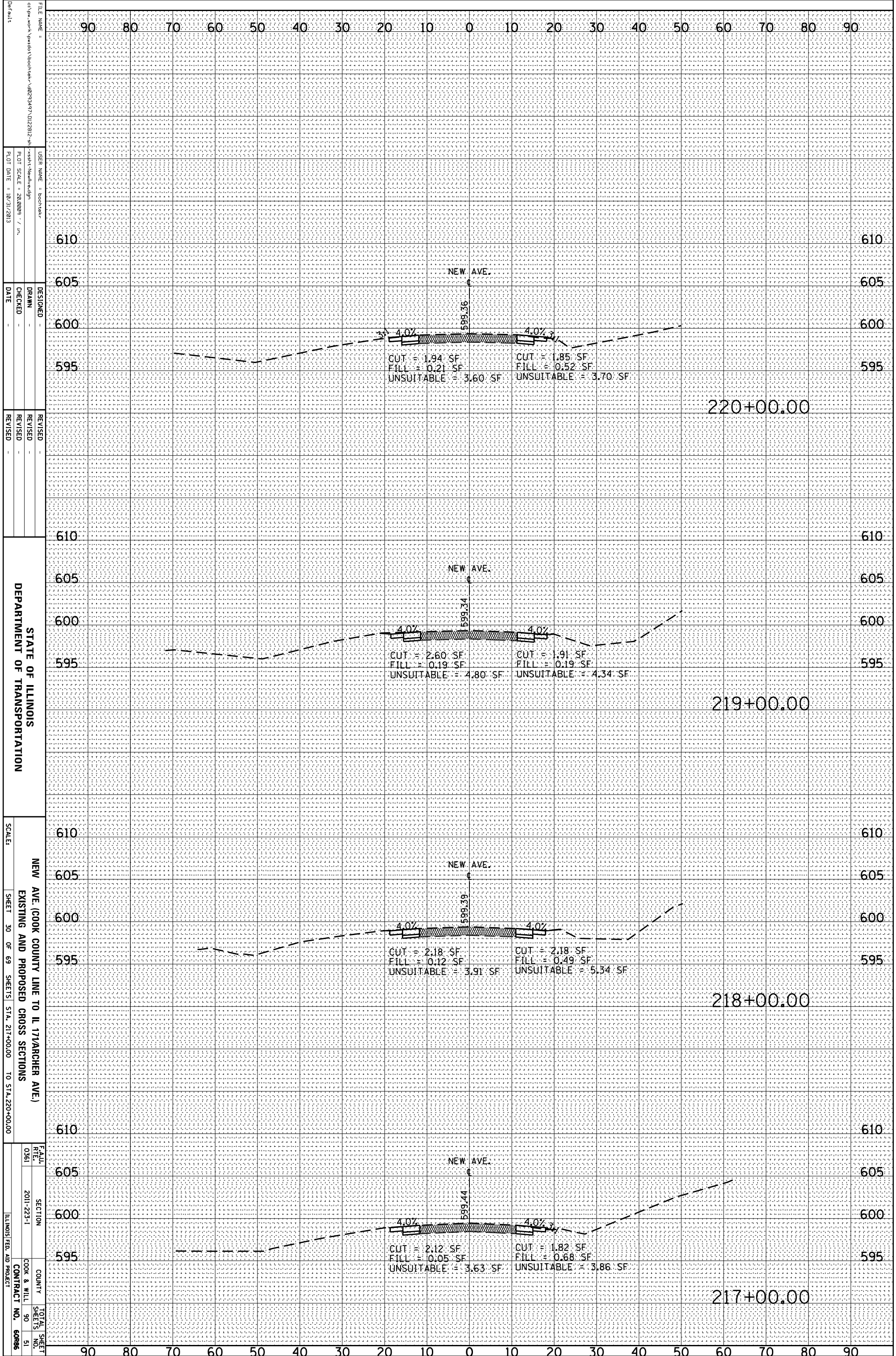
216+00.00

215+00.00

214+00.00

ORIGINAL SURVEY	SURVEYED	BY	DATE
NOTE BOOK	PLOTTED		
	TEMPLATE		
	AREAS		
NO.	AREAS CHECKED		

FINAL SURVEY	SURVEYED	BY	DATE
NOTE BOOK	PLOTTED		
	TEMPLATE		
	AREAS		
NO.	AREAS CHECKED		



FILE NAME = c:\pwworkspace\backstein\work\217\217-1.dwg
 USER NAME = boostek
 PLOT SCALE = 28.8889 / in.
 PLOT DATE = 10/31/2013

DESIGNED
 DRAWN
 CHECKED
 DATE

REVISID
 REVISID
 REVISID
 REVISID

STATE OF ILLINOIS
 DEPARTMENT OF TRANSPORTATION

NEW AVE. (COOK COUNTY LINE TO IL 171/ARCHER AVE.)
 EXISTING AND PROPOSED CROSS SECTIONS

SCALE: SHEET 30 OF 69 SHEETS STA. 217+00.00 TO STA. 220+00.00

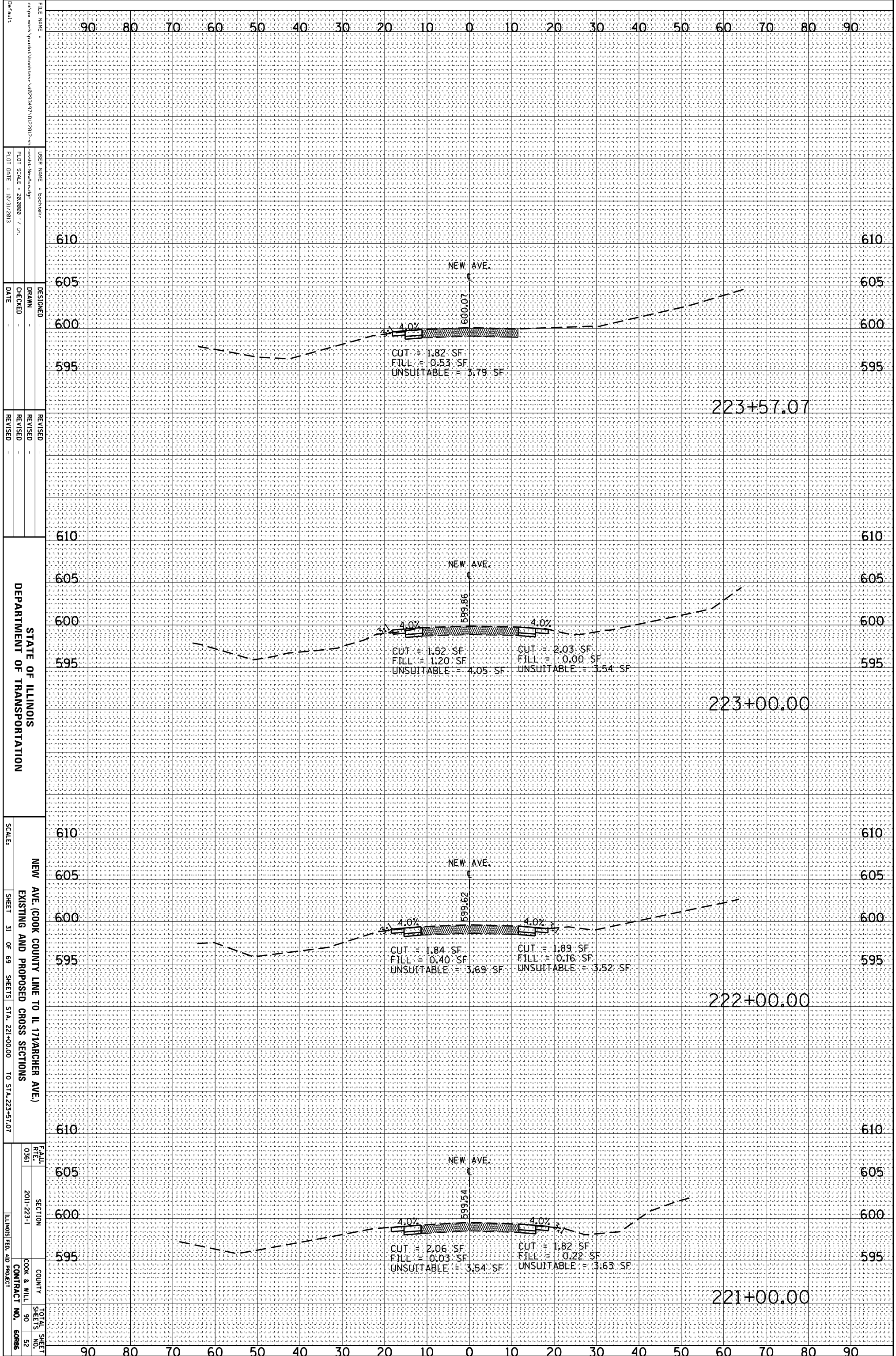
FEALU
 RTE. 0361
 SECTION 2011-223-1
 COUNTY COOK & WILL
 CONTRACT NO. 60886

TOTAL SHEET NO. 90
 SHEET NO. 51

ILLINOIS FED. AID PROJECT

ORIGINAL SURVEY	SURVEYED	BY	DATE
NOTE BOOK	PLOTTED		
	TEMPLATE		
	AREAS		
	AREAS CHECKED		
NO.			

FINAL SURVEY	SURVEYED	BY	DATE
NOTE BOOK	PLOTTED		
	TEMPLATE		
	AREAS		
	AREAS CHECKED		
NO.			



FILE NAME =
 USER NAME = boottek
 DESIGNER =
 DRAWN =
 CHECKED =
 DATE = 10/31/2013

REVISOR =
 REVISION =
 REVISION =
 REVISION =

STATE OF ILLINOIS
 DEPARTMENT OF TRANSPORTATION

SCALE:
 SHEET 31 OF 69 SHEETS STA. 221+00.00 TO STA. 223+57.07

NEW AVE. (COOK COUNTY LINE TO IL 171/ARCHER AVE.)
 EXISTING AND PROPOSED CROSS SECTIONS

FEALU
 RTE. 0361
 SECTION 2011-223-1
 COUNTY COOK & WILL
 CONTRACT NO. 60886

TOTAL SHEET NO. 90
 SHEETS 52

ILLINOIS FED. AID PROJECT

ORIGINAL SURVEY	SURVEYED _____	BY _____	DATE _____
NOTE BOOK	PLOTTED _____		
	TEMPLATE _____		
	AREAS _____		
	AREAS CHECKED _____		
NO. _____			

FINAL SURVEY	SURVEYED _____	BY _____	DATE _____
NOTE BOOK	PLOTTED _____		
	TEMPLATE _____		
	AREAS _____		
	AREAS CHECKED _____		
NO. _____			

FILE NAME = c:\pwwork\pwwork\back\stem\10293497\10222812-41-essht-Neakwredgn
 USER NAME = boostek
 DESIGNER =
 DRAWN =
 CHECKED =
 DATE = 10/31/2013

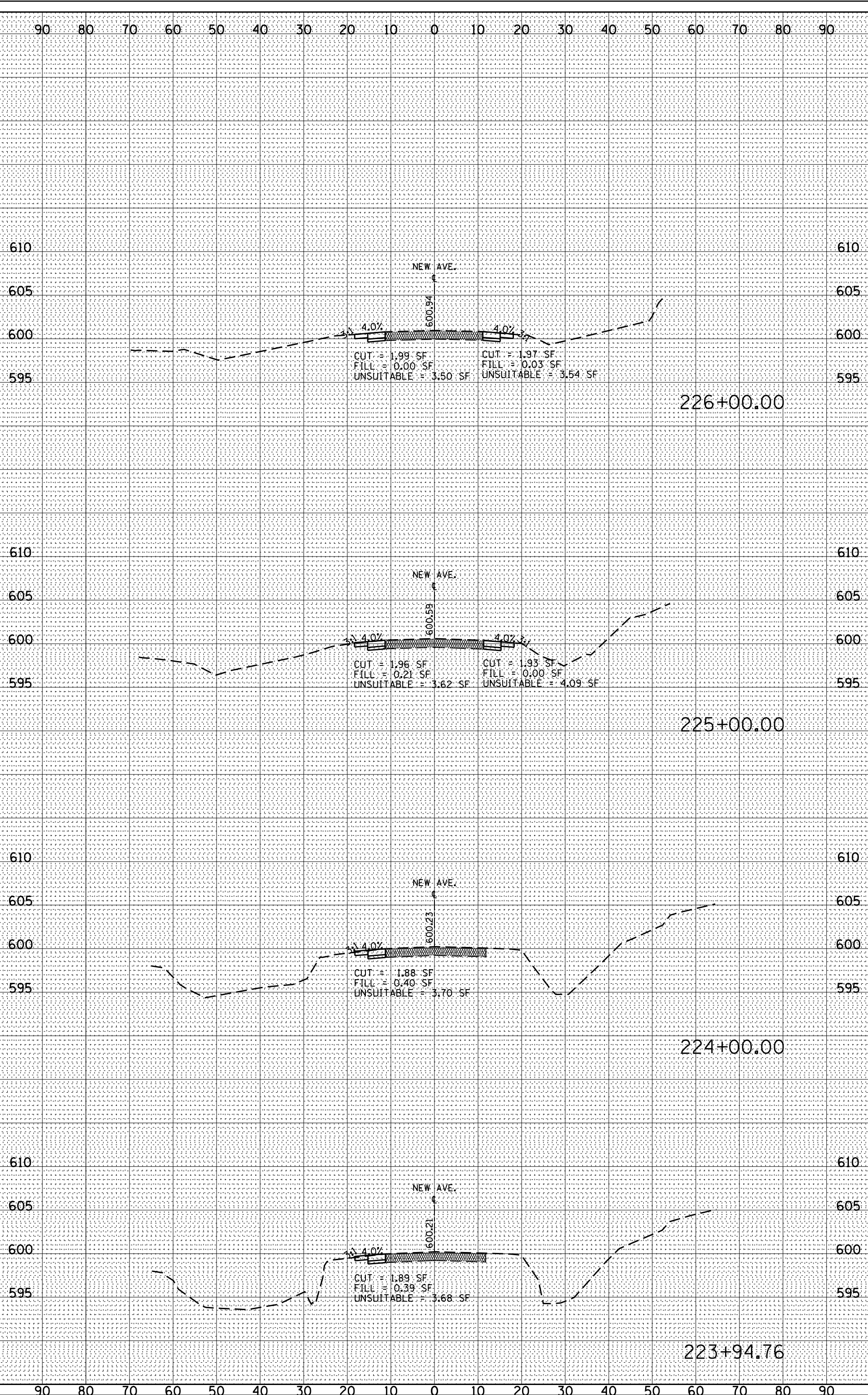
REVISIONS
 REVISION NO. DATE

STATE OF ILLINOIS
 DEPARTMENT OF TRANSPORTATION

NEW AVE. (COOK COUNTY LINE TO IL 171/RANCHER AVE.)
 EXISTING AND PROPOSED CROSS SECTIONS

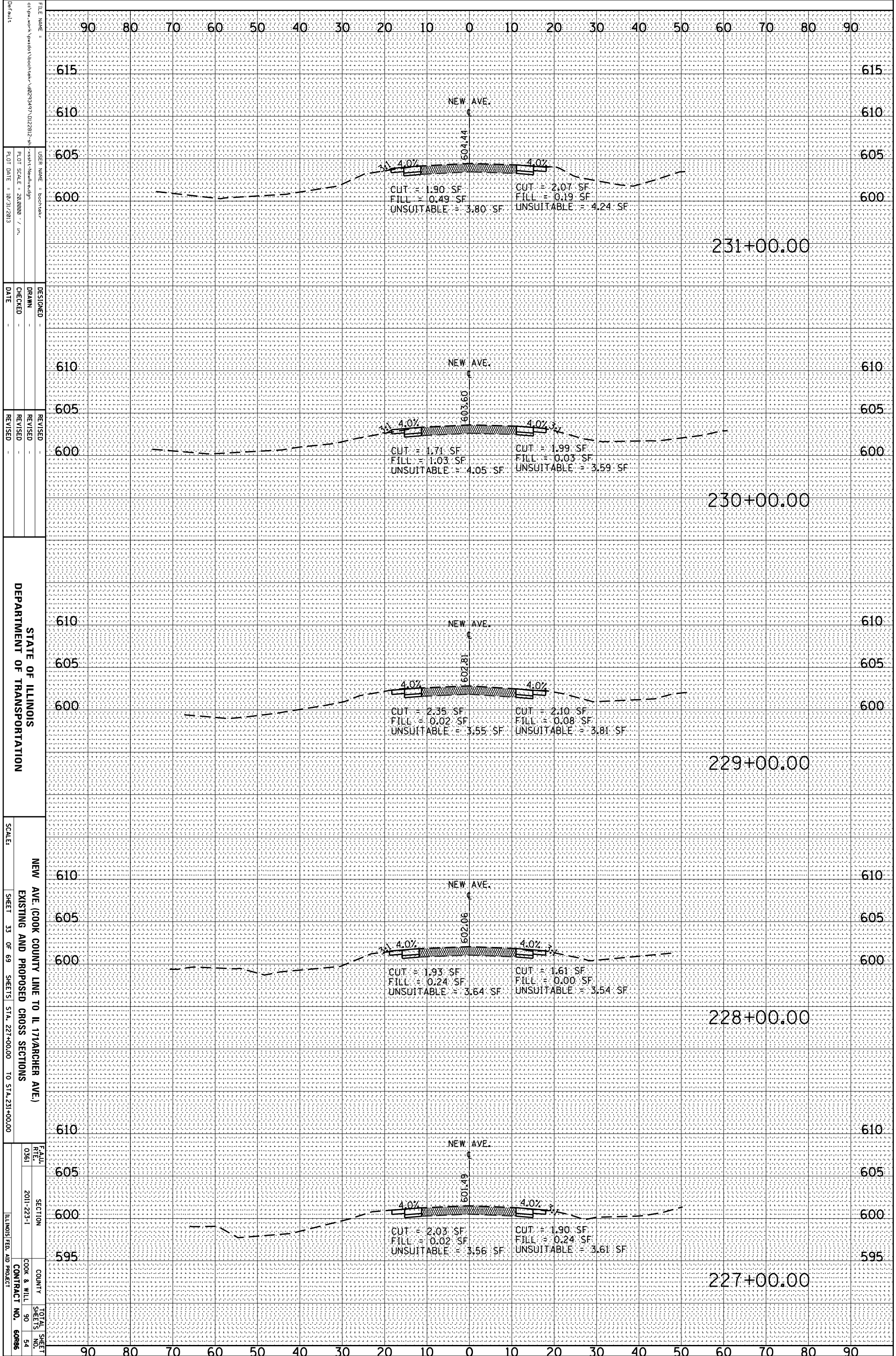
SCALE: SHEET 32 OF 69 SHEETS STA. 223+94.76 TO STA. 226+00.00

FEALU RTE. 0361 SECTION 2011-223-1 COUNTY COOK & WILL TOTAL SHEET NO. 90 CONTRACT NO. 60885



ORIGINAL SURVEY	SURVEYED	BY	DATE
NOTE BOOK	PLOTTED		
	TEMPLATE		
	AREAS		
	AREAS CHECKED		

FINAL SURVEY	SURVEYED	BY	DATE
NOTE BOOK	PLOTTED		
	TEMPLATE		
	AREAS		
	AREAS CHECKED		



FILE NAME =
 c:\pwwork\pwwork\back\stem\10292347\10222812.dwg
 USER NAME = boobster
 PLOT SCALE = 28.0000 / in.
 PLOT DATE = 10/31/2013

DESIGNED
 DRAWN
 CHECKED
 DATE

REVISED
 REVISED
 REVISED
 DATE

STATE OF ILLINOIS
 DEPARTMENT OF TRANSPORTATION

NEW AVE. (COOK COUNTY LINE TO IL 171/ARCHER AVE.)
 EXISTING AND PROPOSED CROSS SECTIONS
 SCALE: SHEET 33 OF 69 SHEETS STA. 227+00.00 TO STA. 231+00.00

FEALU
 RTE. 0361
 SECTION 2011-223-1
 COUNTY COOK & WILL
 CONTRACT NO. 60886

TOTAL SHEET SHEETS NO. 90 54

ILLINOIS FED. AID PROJECT

ORIGINAL SURVEY	SURVEYED	BY	DATE
NOTE BOOK	PLOTTED		
	TEMPLATE		
	AREAS		
	AREAS CHECKED		

FINAL SURVEY	SURVEYED	BY	DATE
NOTE BOOK	PLOTTED		
	TEMPLATE		
	AREAS		
	AREAS CHECKED		

FILE NAME = c:\pwworkspace\pwworkspace\backstein\02293497\02293497.dwg
 USER NAME = boottek
 DESIGNER =
 DRAWN =
 CHECKED =
 DATE = 10/31/2013

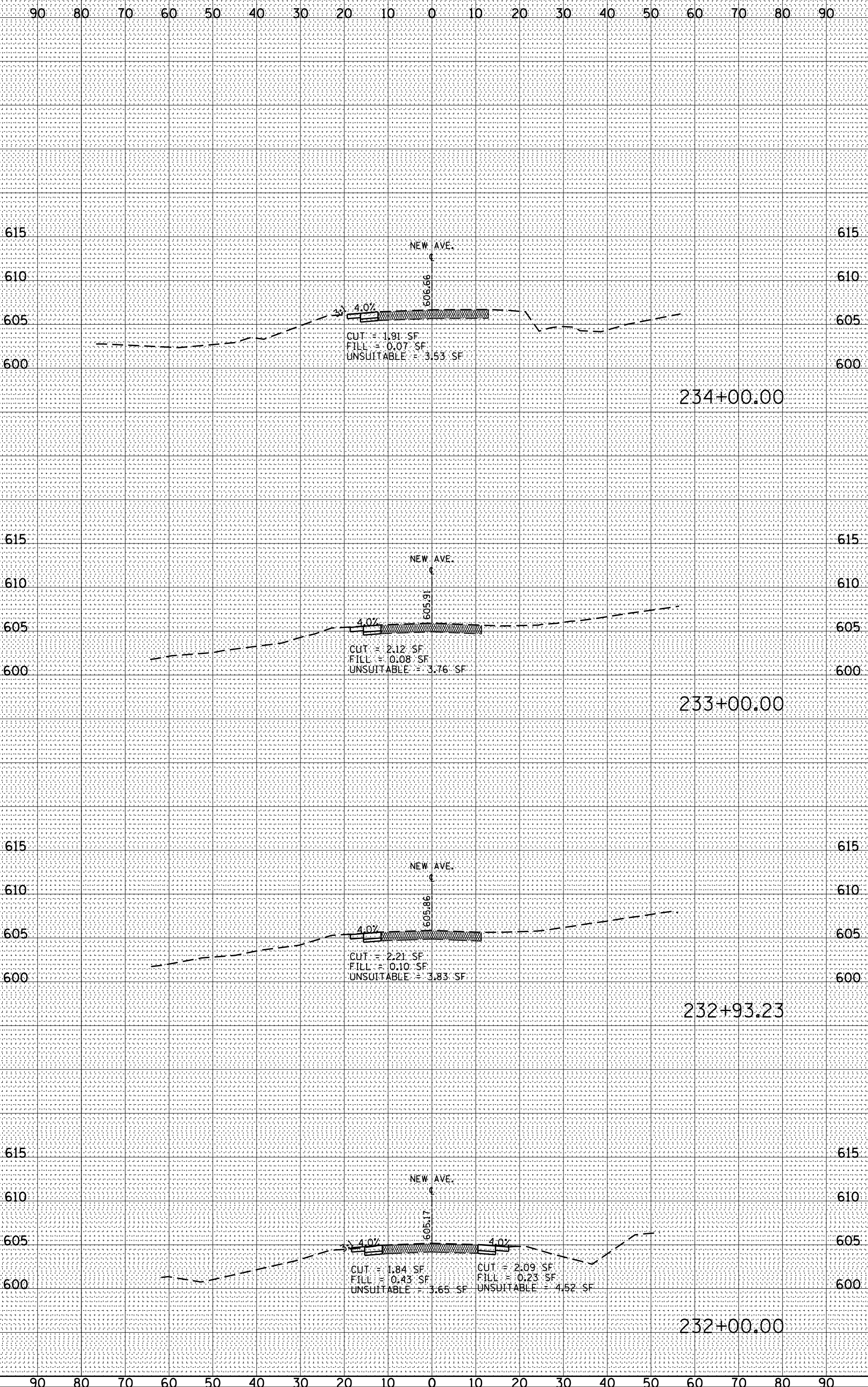
REVISIONS

STATE OF ILLINOIS
 DEPARTMENT OF TRANSPORTATION

NEW AVE. (COOK COUNTY LINE TO IL 171/RANCHER AVE.)
 EXISTING AND PROPOSED CROSS SECTIONS

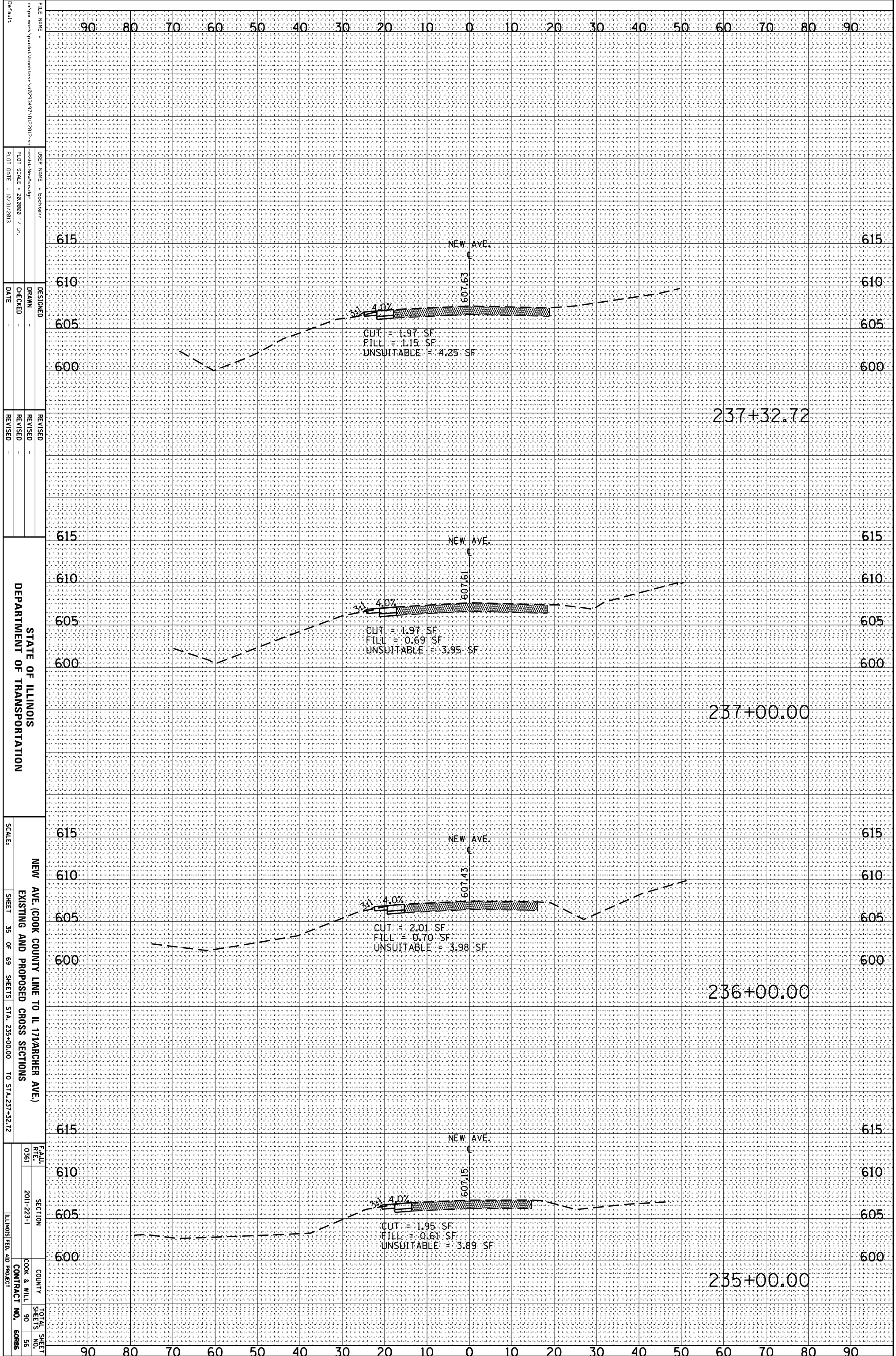
SCALE: SHEET 34 OF 69 SHEETS STA. 232+00.00 TO STA. 234+00.00

FEALU RTE. 0361 SECTION 2011-223-1 COUNTY COOK & WILL TOTAL SHEET SHEETS NO. 90 55 ILLINOIS FED. AID PROJECT CONTRACT NO. 60886



ORIGINAL SURVEY	SURVEYED _____	BY _____	DATE _____
NOTE BOOK	PLOTTED _____		
	TEMPLATE _____		
	AREAS _____		
	AREAS CHECKED _____		

FINAL SURVEY	SURVEYED _____	BY _____	DATE _____
NOTE BOOK	PLOTTED _____		
	TEMPLATE _____		
	AREAS _____		
	AREAS CHECKED _____		



FILE NAME =
 USER NAME =
 DESIGNER =
 DRAWN =
 CHECKED =
 DATE =
 REVISIONS =

STATE OF ILLINOIS
 DEPARTMENT OF TRANSPORTATION

NEW AVE. (COOK COUNTY LINE TO IL 171/ARCHER AVE.)
 EXISTING AND PROPOSED CROSS SECTIONS

SCALE: SHEET 35 OF 69 SHEETS STA. 235+00.00 TO STA. 237+32.72

FEALU RTE. 0361 SECTION 2011-223-1 COUNTY COOK & WILL TOTAL SHEET SHEETS NO. 90 56 ILLINOIS FED. AID PROJECT CONTRACT NO. 60886

ORIGINAL SURVEY	SURVEYED _____	BY _____	DATE _____
NOTE BOOK	PLOTTED _____		
	TEMPLATE _____		
	AREAS _____		
	AREAS CHECKED _____		

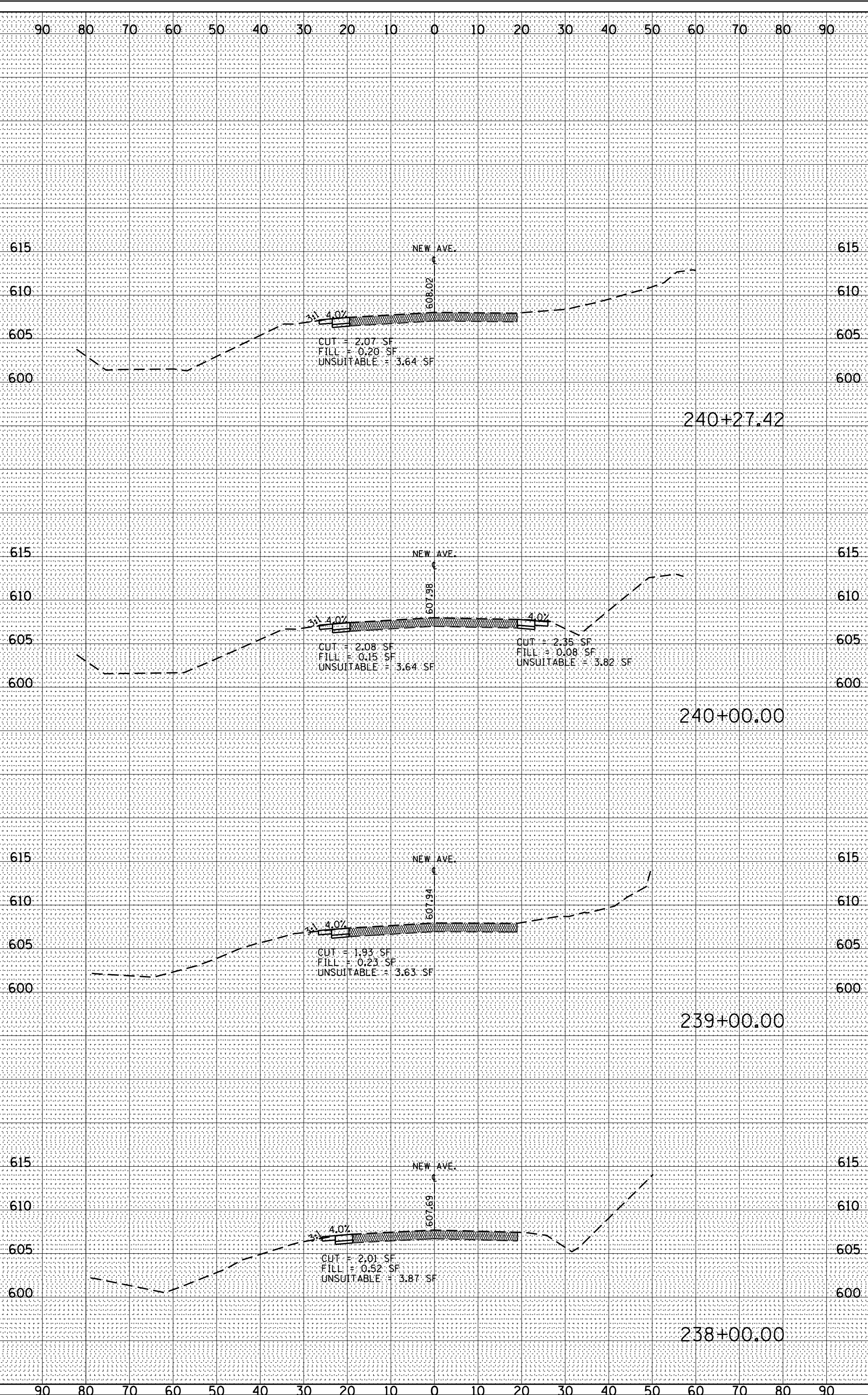
FINAL SURVEY	SURVEYED _____	BY _____	DATE _____
NOTE BOOK	PLOTTED _____		
	TEMPLATE _____		
	AREAS _____		
	AREAS CHECKED _____		

FILE NAME =
 USER NAME = boottek
 DESIGNER =
 DRAWN =
 CHECKED =
 DATE = 10/31/2013

REVISOR =
 REVISION =
 REVISION =
 REVISION =

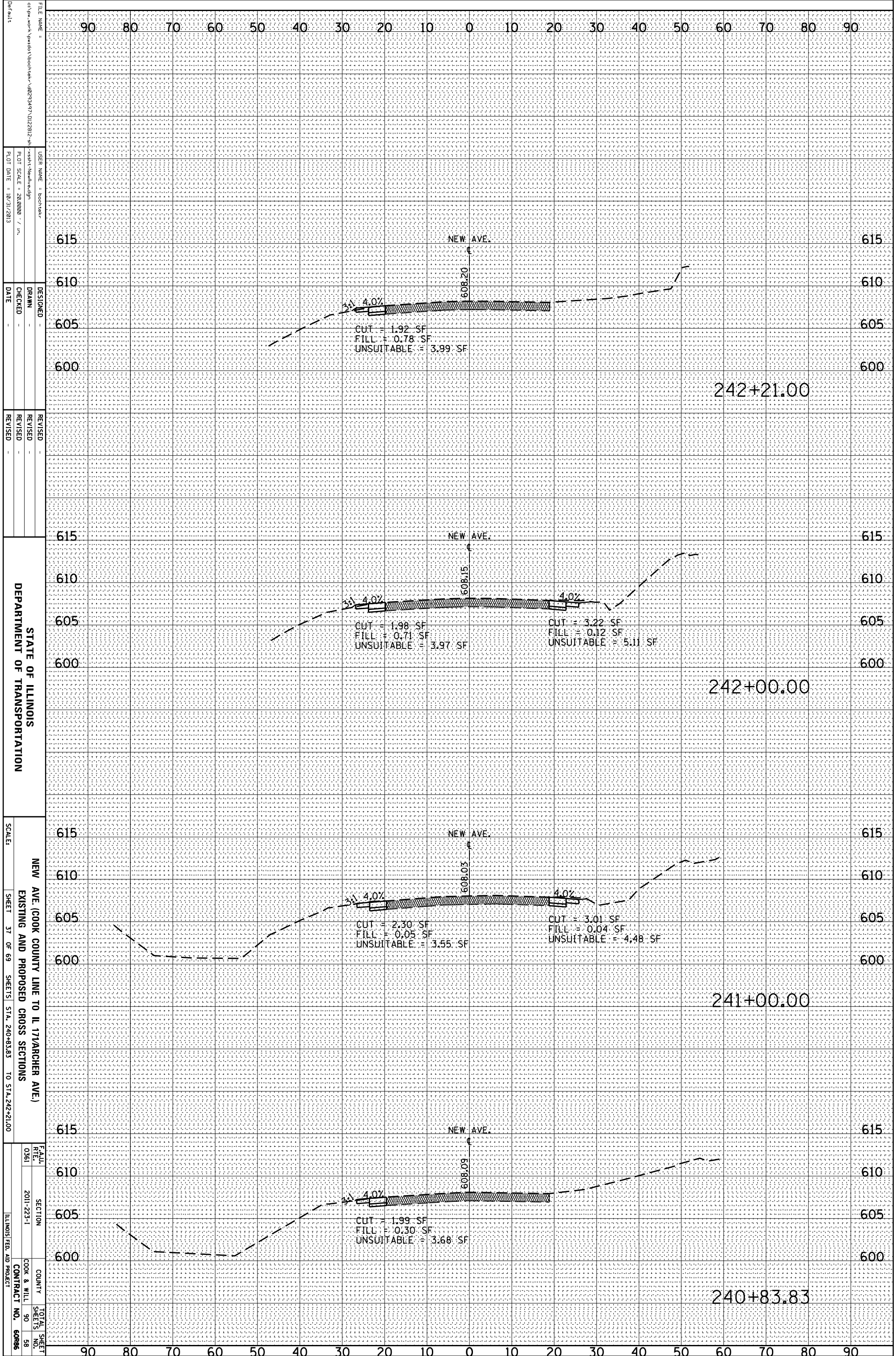
STATE OF ILLINOIS
 DEPARTMENT OF TRANSPORTATION

NEW AVE. (COOK COUNTY LINE TO IL 171/RANCHER AVE.)
 EXISTING AND PROPOSED CROSS SECTIONS
 SCALE: SHEET 36 OF 69 SHEETS STA. 238+00.00 TO STA. 240+27.42
 COUNTY = COOK & WILL
 CONTRACT NO. 60885
 TOTAL SHEET NO. 90
 SHEET NO. 57



ORIGINAL SURVEY	SURVEYED	BY	DATE
NOTE BOOK	PLOTTED		
	TEMPLATE		
	AREAS		
	AREAS CHECKED		

FINAL SURVEY	SURVEYED	BY	DATE
NOTE BOOK	PLOTTED		
	TEMPLATE		
	AREAS		
	AREAS CHECKED		



FILE NAME =
 USER NAME =
 DESIGNER =
 DRAWN =
 CHECKED =
 DATE =
 REVISIONS =
 REVISION 1 =
 REVISION 2 =
 REVISION 3 =
 REVISION 4 =
 REVISION 5 =
 REVISION 6 =
 REVISION 7 =
 REVISION 8 =
 REVISION 9 =
 REVISION 10 =

STATE OF ILLINOIS
 DEPARTMENT OF TRANSPORTATION

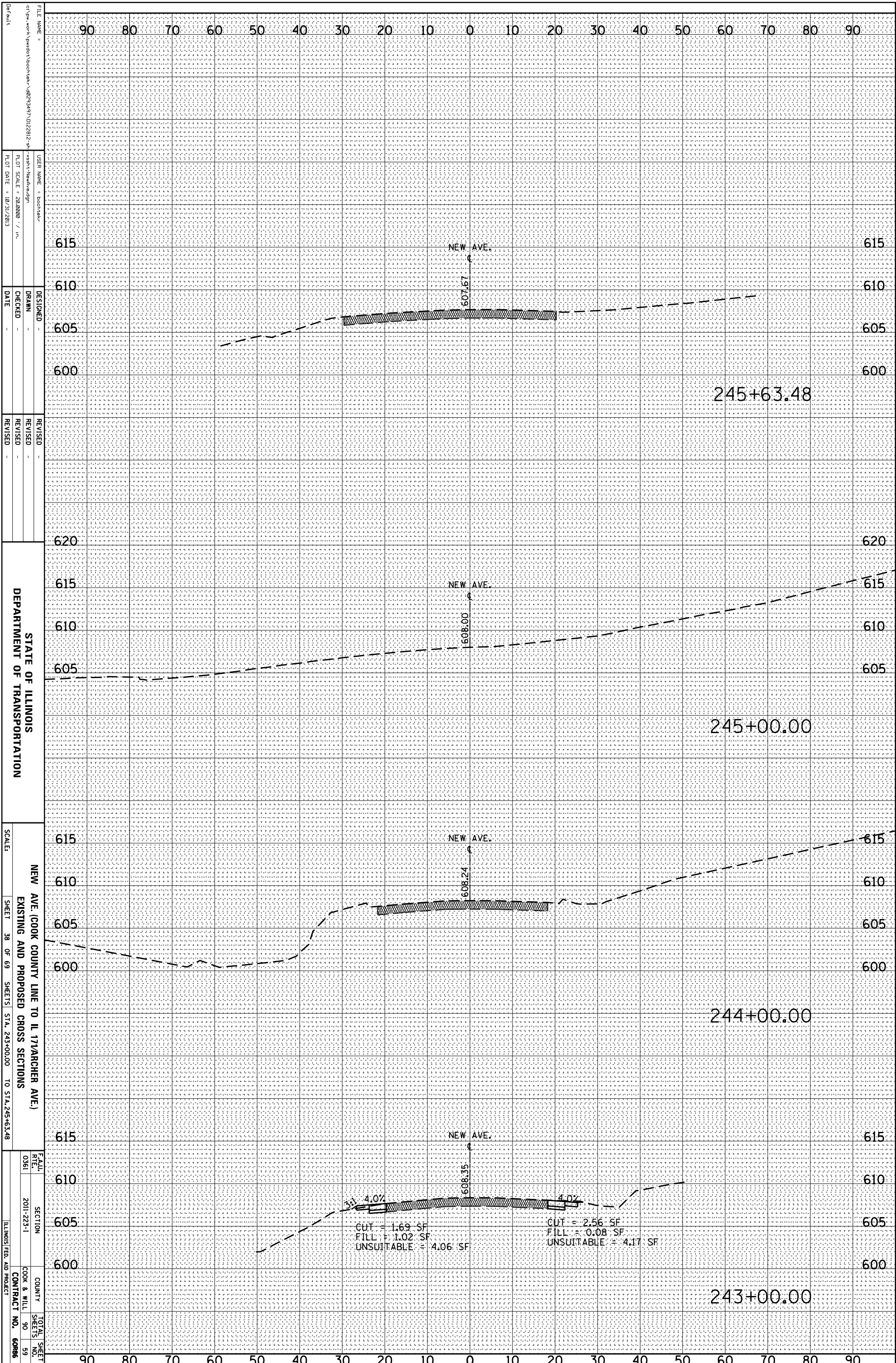
NEW AVE. (COOK COUNTY LINE TO IL 171/RANCHER AVE.)
 EXISTING AND PROPOSED CROSS SECTIONS

SCALE: SHEET 37 OF 69 SHEETS STA. 240+83.83 TO STA. 242+21.00

FEAS. RPT. NO. 0361 SECTION 2011-223-1 COUNTY COOK & WILL TOTAL SHEETS 90 SHEETS NO. 58 ILLINOIS FED. AID PROJECT CONTRACT NO. 60886

ORIGINAL SURVEY	SURVEYED _____	BY _____	DATE _____
NOTE BOOK	PLOTTED _____		
	TEMPLATE _____		
	AREAS _____		
	AREAS CHECKED _____		

FINAL SURVEY	SURVEYED _____	BY _____	DATE _____
NOTE BOOK	PLOTTED _____		
	TEMPLATE _____		
	AREAS _____		
	AREAS CHECKED _____		



FILE NAME =
 c:\pwwork\pwwork\backstair\02293497\02293497.dwg
 USER NAME = boottstair
 PLOT SCALE = 28.0000 / in.
 PLOT DATE = 10/31/2013

DESIGNED -
 DRAWN -
 CHECKED -
 DATE -

REVISID -
 REVISID -
 REVISID -

STATE OF ILLINOIS
 DEPARTMENT OF TRANSPORTATION

NEW AVE. (COOK COUNTY LINE TO IL 171/ARCHER AVE.)
 EXISTING AND PROPOSED CROSS SECTIONS

SCALE: SHEET 38 OF 69 SHEETS STA. 243+00.00 TO STA. 245+63.48

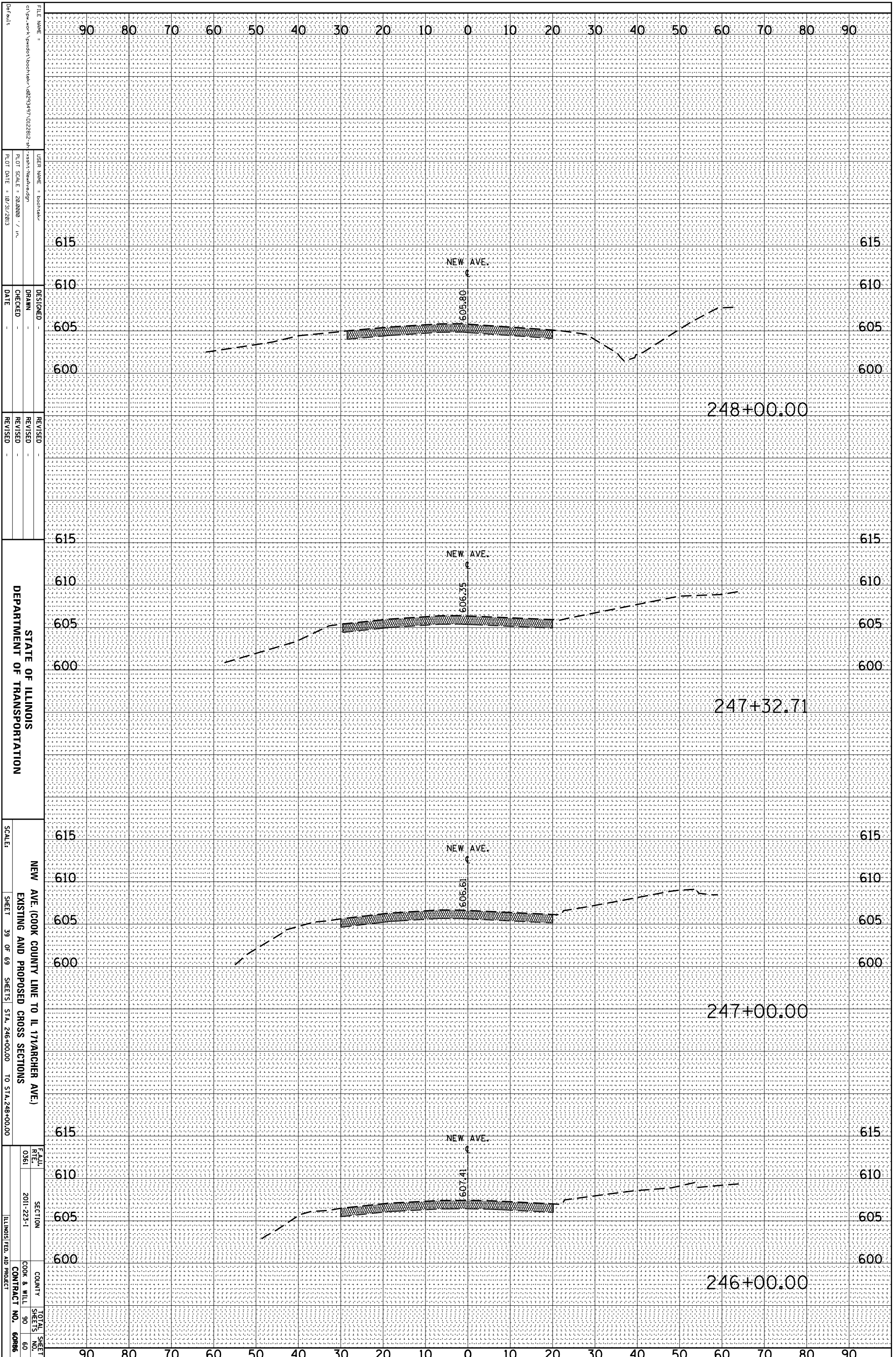
FEALU
 RTE. 0361
 SECTION 2011-223-1
 COUNTY COOK & WILL
 CONTRACT NO. 60886

TOTAL SHEET NO. 90
 SHEETS NO. 59

ILLINOIS FED. AID PROJECT

ORIGINAL SURVEY	SURVEYED	BY	DATE
NOTE BOOK	PLOTTED		
	TEMPLATE		
	AREAS		
NO.	AREAS CHECKED		

FINAL SURVEY	SURVEYED	BY	DATE
NOTE BOOK	PLOTTED		
	TEMPLATE		
	AREAS		
NO.	AREAS CHECKED		



FILE NAME = c:\pwworkspace\pwworkspace\2011-223-1\2011-223-1.dwg
 USER NAME = boottsk
 DESIGNER =
 DRAWN =
 CHECKED =
 DATE = 10/31/2013

STATE OF ILLINOIS
 DEPARTMENT OF TRANSPORTATION

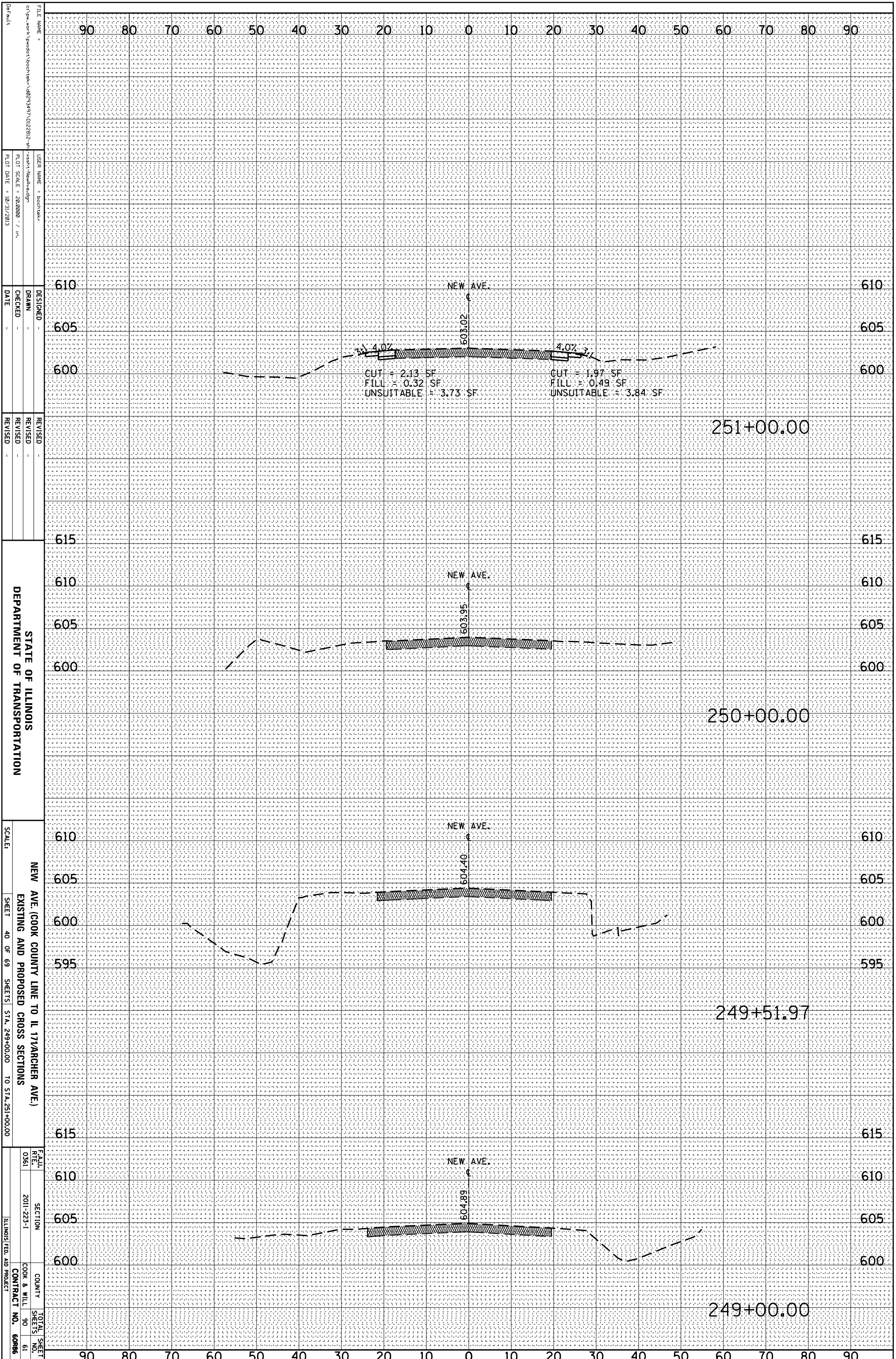
NEW AVE. (COOK COUNTY LINE TO IL 171/ARCHER AVE.)
 EXISTING AND PROPOSED CROSS SECTIONS

SCALE: SHEET 39 OF 69 SHEETS STA. 246+00.00 TO STA. 248+00.00

FEALU
 RTE. 0361
 SECTION 2011-223-1
 COUNTY COOK & WILL
 TOTAL SHEET NO. 90
 SHEET NO. 60886
 ILLINOIS FED. AID PROJECT

ORIGINAL SURVEY	SURVEYED	BY	DATE
NOTE BOOK	PLOTTED		
	TEMPLATE		
	AREAS		
	AREAS CHECKED		
NO.			

FINAL SURVEY	SURVEYED	BY	DATE
NOTE BOOK	PLOTTED		
	TEMPLATE		
	AREAS		
	AREAS CHECKED		
NO.			



FILE NAME = c:\pawork\pawork\backstair\08293497\0122812-41-essht-Neakvredgn
 USER NAME = boostek
 PLOT SCALE = 28.0000 / in.
 PLOT DATE = 10/31/2013

DESIGNED
 DRAWN
 CHECKED
 DATE

REVISID
 REVISID
 REVISID
 REVISID

STATE OF ILLINOIS
 DEPARTMENT OF TRANSPORTATION

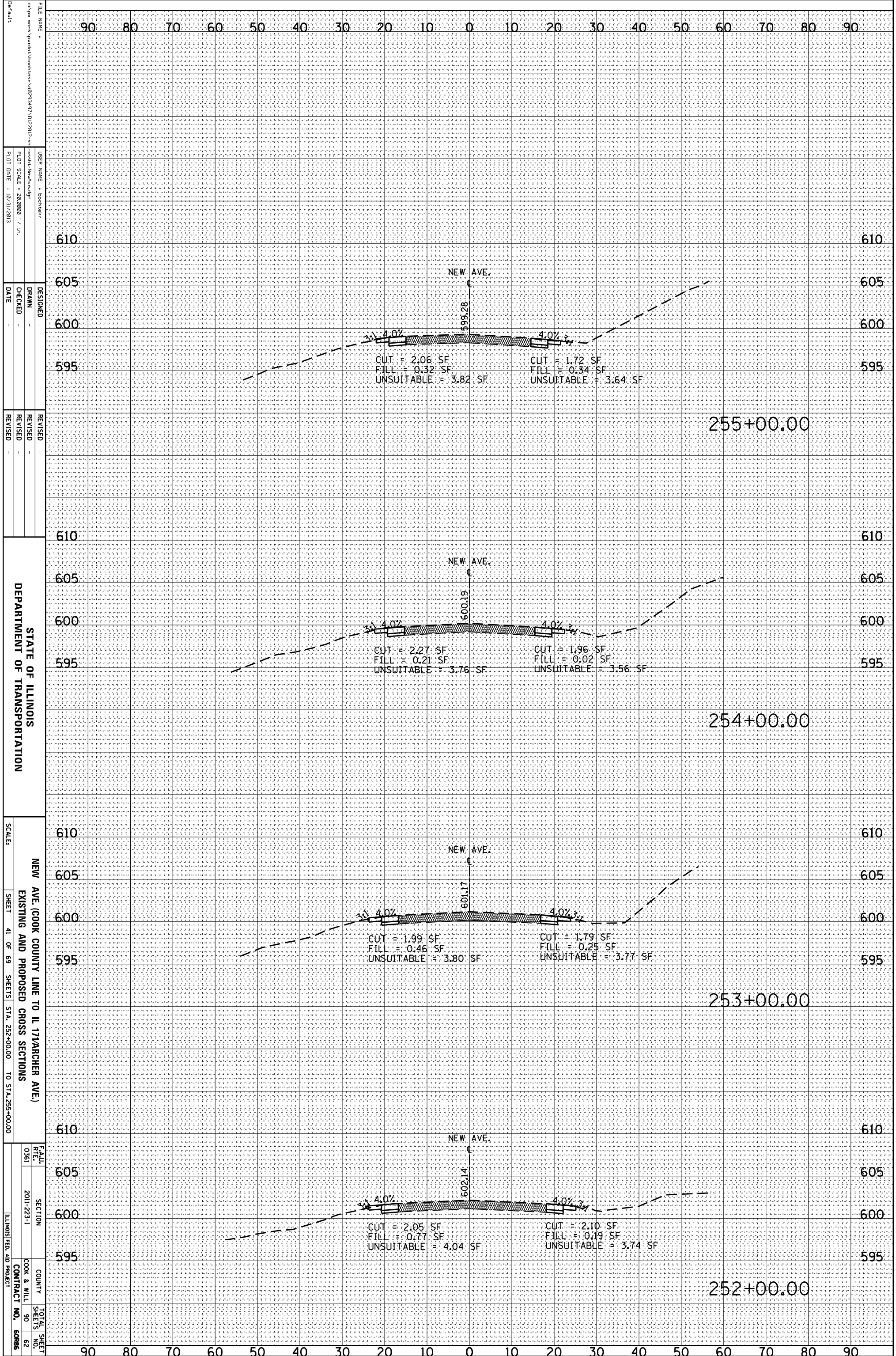
NEW AVE. (COOK COUNTY LINE TO IL 171/ARCHER AVE.)
 EXISTING AND PROPOSED CROSS SECTIONS

SCALE: SHEET 40 OF 69 SHEETS STA. 249+00.00 TO STA. 251+00.00

FEALU RTE. 0361 SECTION 2011-223-1 COUNTY COOK & WILL TOTAL SHEET NO. 90 SHEETS NO. 61 ILLINOIS FED. AID PROJECT CONTRACT NO. 60886

ORIGINAL SURVEY	SURVEYED _____	BY _____	DATE _____
NOTE BOOK	PLOTTED _____		
	TEMPLATE _____		
	AREAS _____		
NO. _____	AREAS CHECKED _____		

FINAL SURVEY	SURVEYED _____	BY _____	DATE _____
NOTE BOOK	PLOTTED _____		
	TEMPLATE _____		
	AREAS _____		
NO. _____	AREAS CHECKED _____		



FILE NAME = c:\pwworkspace\pwworkspace\2011-223-1\2011-223-1.dwg
 USER NAME = boottel
 PLOT SCALE = 28.0000 / in.
 PLOT DATE = 10/31/2013

DESIGNED -
 DRAWN -
 CHECKED -
 DATE -

REVISID -
 REVISID -
 REVISID -

STATE OF ILLINOIS
 DEPARTMENT OF TRANSPORTATION

NEW AVE. (COOK COUNTY LINE TO IL 171/RANCHER AVE.)
 EXISTING AND PROPOSED CROSS SECTIONS

SCALE: SHEET 41 OF 69 SHEETS STA. 252+00.00 TO STA. 255+00.00

FEAULT NO. 0361
 SECTION 2011-223-1
 COUNTY COOK & WILL
 TOTAL SHEET NO. 90
 SHEET NO. 62
 ILLINOIS FED. AID PROJECT CONTRACT NO. 60886

ORIGINAL SURVEY	SURVEYED _____	BY _____	DATE _____
NOTE BOOK	PLOTTED _____		
	TEMPLATE _____		
	AREAS _____		
	AREAS CHECKED _____		

FINAL SURVEY	SURVEYED _____	BY _____	DATE _____
NOTE BOOK	PLOTTED _____		
	TEMPLATE _____		
	AREAS _____		
	AREAS CHECKED _____		

FILE NAME = c:\pwworkspace\pwworkspace\back\henn\0229347\0229347.dwg
 USER NAME = boottek
 DESIGNER =
 DRAWN =
 CHECKED =
 DATE = 10/31/2013

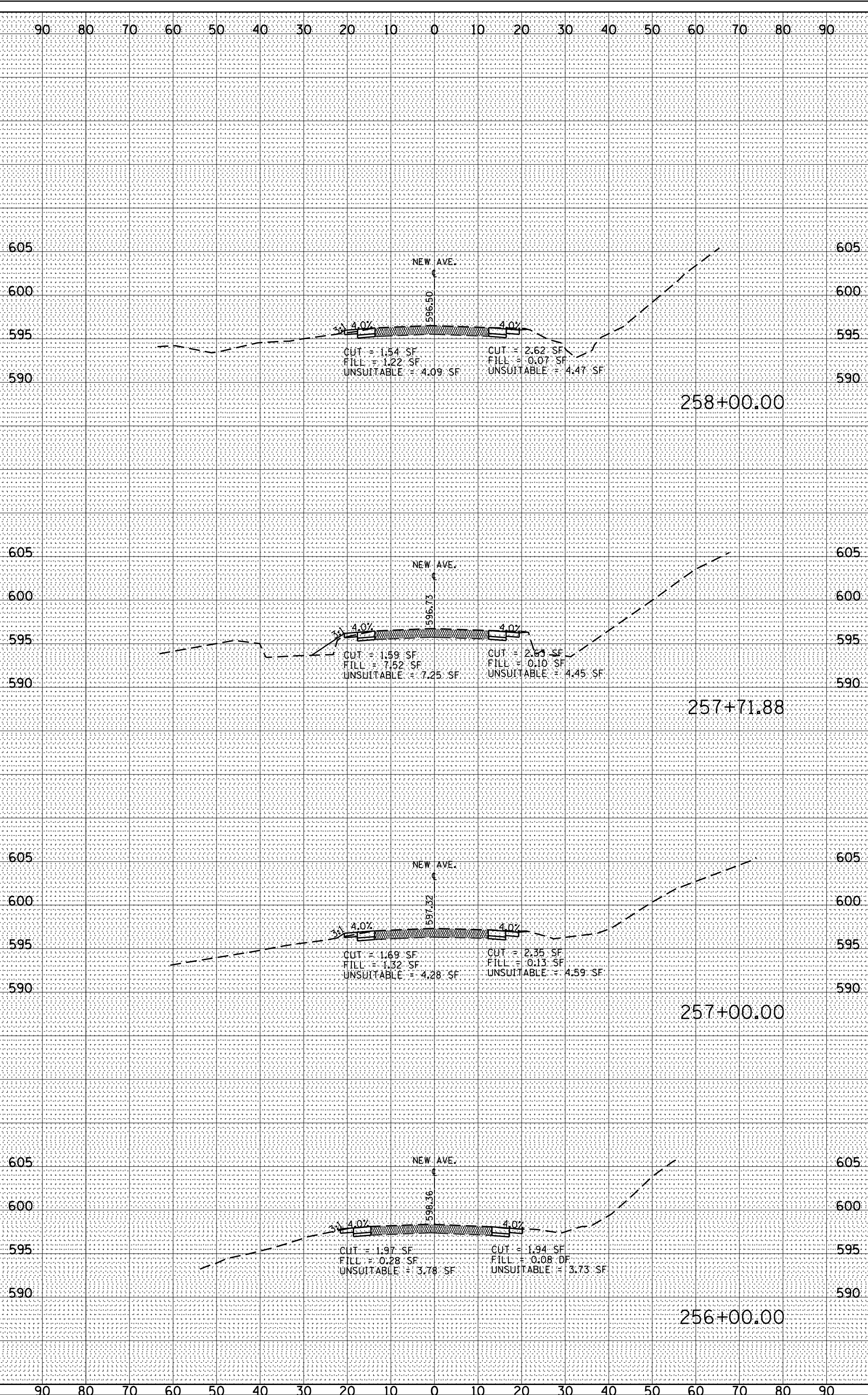
REVISIONS

STATE OF ILLINOIS
 DEPARTMENT OF TRANSPORTATION

NEW AVE. (COOK COUNTY LINE TO IL 171/RANCHER AVE.)
 EXISTING AND PROPOSED CROSS SECTIONS

SCALE: SHEET 42 OF 69 SHEETS STA. 256+00.00 TO STA. 258+00.00

FEALU RTE. 0361 SECTION 2011-223-1 COUNTY COOK & WILL TOTAL SHEET NO. 90 CONTRACT NO. 60886



ORIGINAL SURVEY	SURVEYED	BY	DATE
NOTE BOOK	PLOTTED		
	TEMPLATE		
	AREAS		
NO.	AREAS CHECKED		

FINAL SURVEY	SURVEYED	BY	DATE
NOTE BOOK	PLOTTED		
	TEMPLATE		
	AREAS		
NO.	AREAS CHECKED		

FILE NAME =
 c:\pwwork\pwwork\backstair\0229347\0229347-1.dwg
 USER NAME = boottstak
 PLOT SCALE = 28.0000 / in.
 PLOT DATE = 10/31/2013

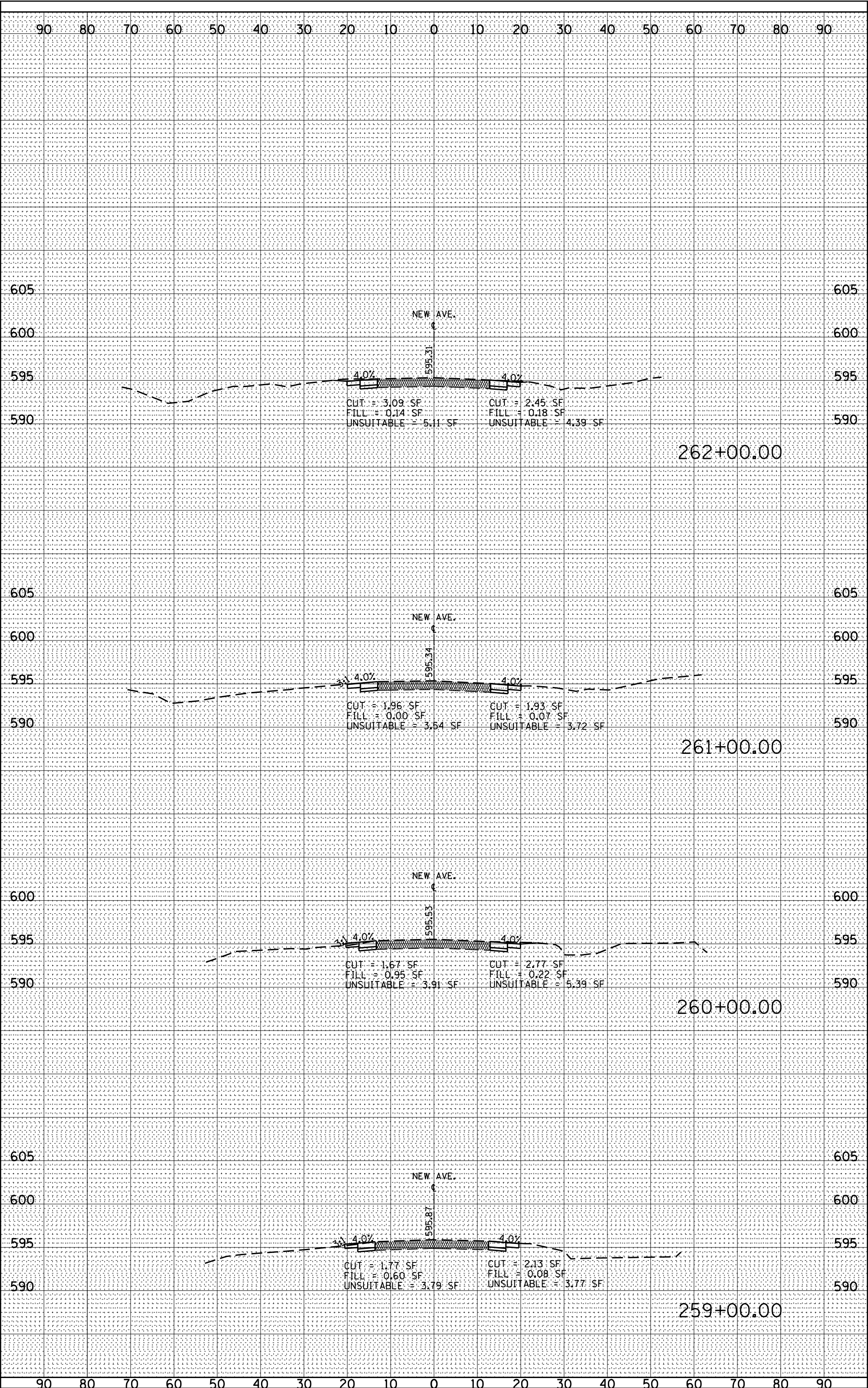
DESIGNED
 DRAWN
 CHECKED
 DATE

REVISED
 REVISED
 REVISED
 DATE

STATE OF ILLINOIS
 DEPARTMENT OF TRANSPORTATION

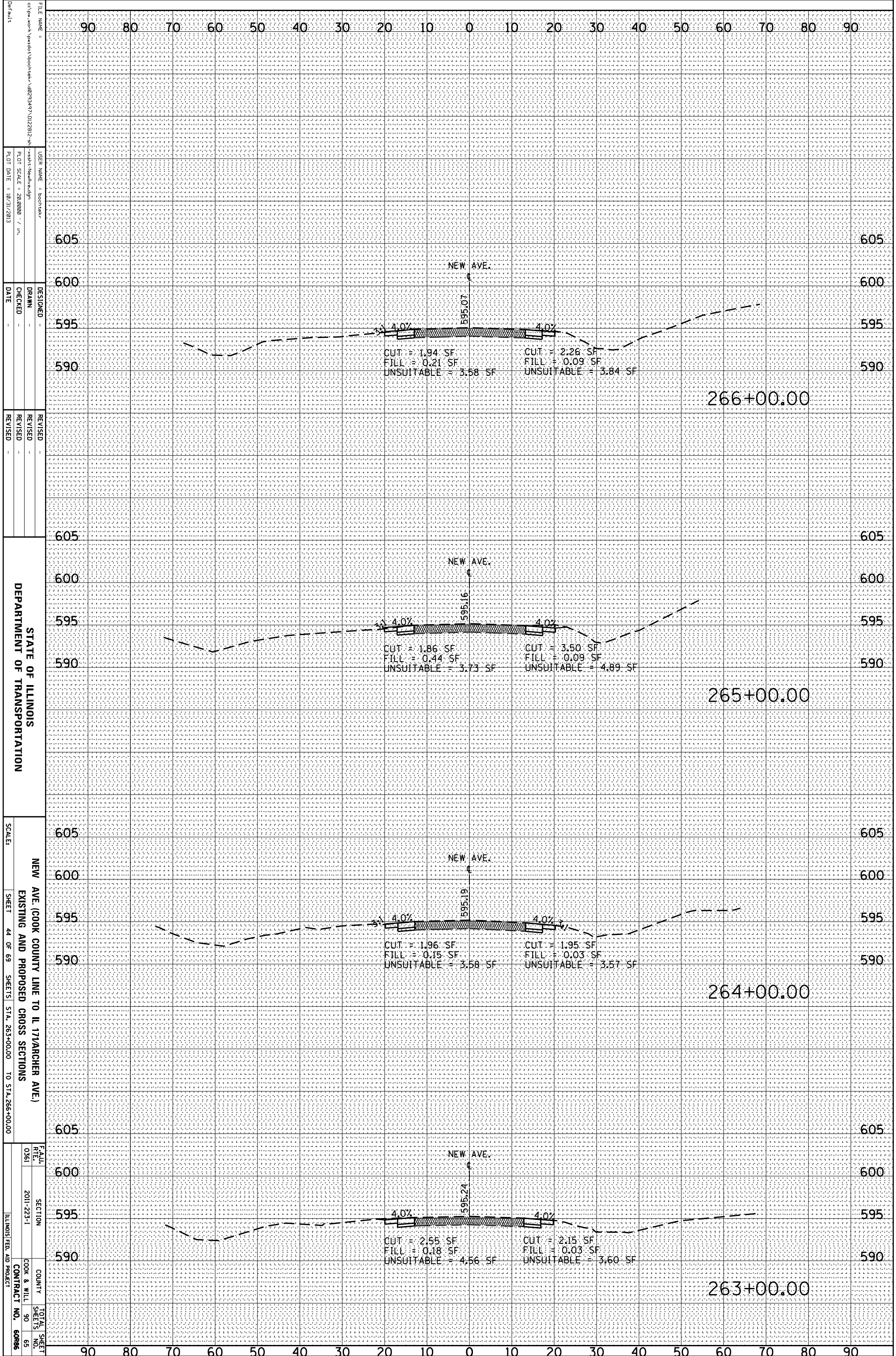
NEW AVE. (COOK COUNTY LINE TO IL 171/ARCHER AVE.)
 EXISTING AND PROPOSED CROSS SECTIONS
 SCALE: SHEET 43 OF 69 SHEETS STA. 259+00.00 TO STA. 262+00.00

FEAULT NO. 0361
 SECTION 2011-223-1
 COUNTY COOK & WILL
 TOTAL SHEET NO. 90
 SHEETS 64
 CONTRACT NO. 60886
 ILLINOIS FED. AID PROJECT



ORIGINAL SURVEY	SURVEYED	BY	DATE
NOTE BOOK	PLOTTED		
NO.	TEMPLATE		
	AREAS		
	CHECKED		

FINAL SURVEY	SURVEYED	BY	DATE
NOTE BOOK	PLOTTED		
NO.	TEMPLATE		
	AREAS		
	CHECKED		



FILE NAME = c:\pwworkspace\pwworkspace\2011-223-1\2011-223-1.dwg
 USER NAME = boottank
 PLOT SCALE = 28.0000 / in.
 PLOT DATE = 10/31/2013

DESIGNED
 DRAWN
 CHECKED
 DATE

REVISID
 REVISID
 REVISID
 REVISID

STATE OF ILLINOIS
 DEPARTMENT OF TRANSPORTATION

NEW AVE. (COOK COUNTY LINE TO IL 171/RANCHER AVE.)
 EXISTING AND PROPOSED CROSS SECTIONS

SCALE: SHEET 44 OF 69 SHEETS STA. 263+00.00 TO STA. 266+00.00

FEALU
 RTE. 0361
 SECTION 2011-223-1
 COUNTY COOK & WILL
 CONTRACT NO. 60886

TOTAL SHEET
 SHEETS NO. 90
 65

ILLINOIS FED. AID PROJECT

ORIGINAL SURVEY	SURVEYED _____	BY _____	DATE _____
NOTE BOOK	PLOTTED _____		
	TEMPLATE _____		
	AREAS _____		
	AREAS CHECKED _____		

FINAL SURVEY	SURVEYED _____	BY _____	DATE _____
NOTE BOOK	PLOTTED _____		
	TEMPLATE _____		
	AREAS _____		
	AREAS CHECKED _____		

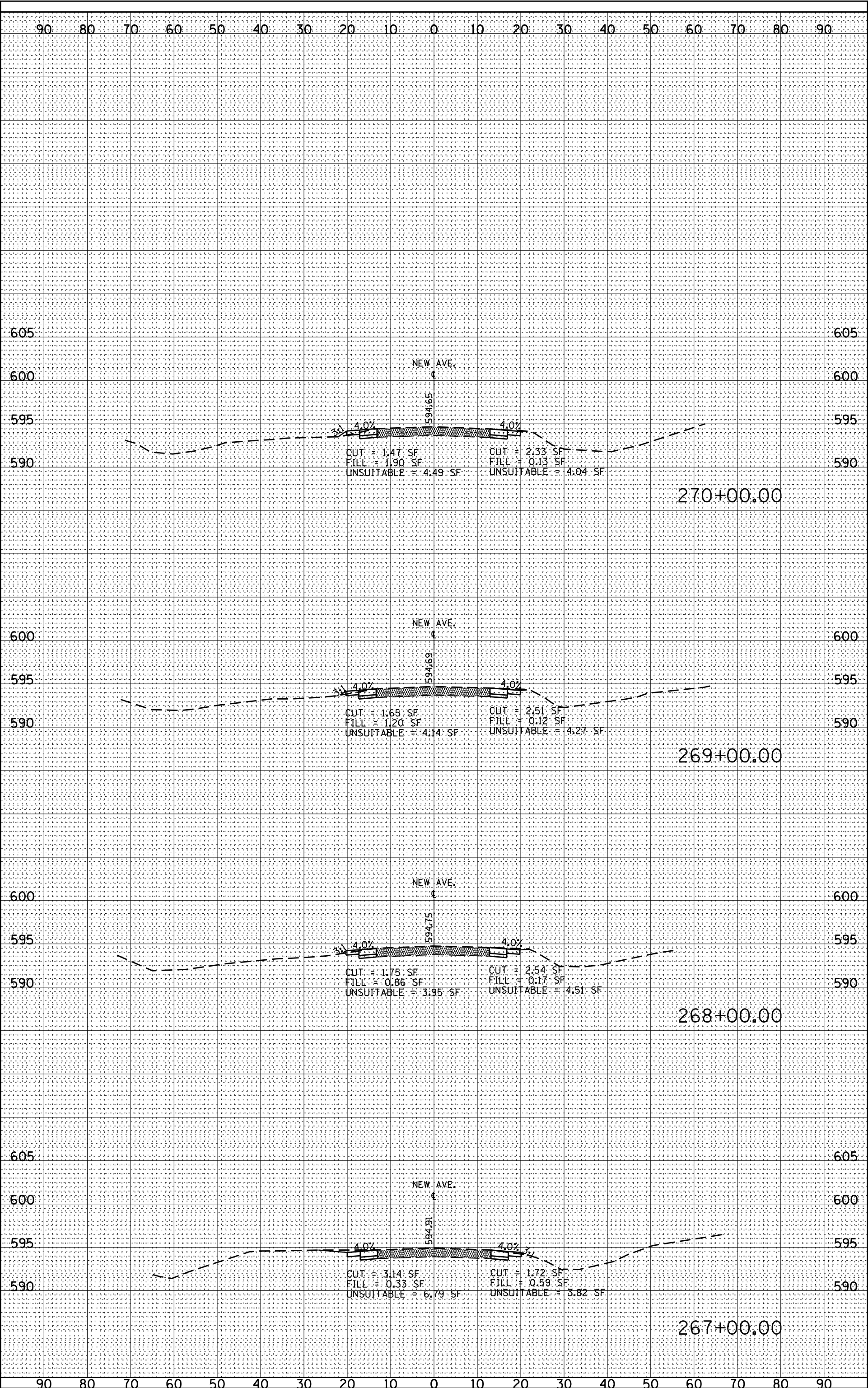
FILE NAME =
 c:\pwwork\pwwork\back\stem\10293497\10222812-41-
 vssht-Neakvredgn
 USER NAME = boostek
 DESIGNER =
 DRAWN =
 CHECKED =
 DATE =
 PLOT SCALE = 28.0000 / in.
 PLOT DATE = 10/31/2013

DESIGNED -
 DRAWN -
 CHECKED -
 DATE -
 REVISED -
 DRAWN -
 CHECKED -
 DATE -

STATE OF ILLINOIS
 DEPARTMENT OF TRANSPORTATION

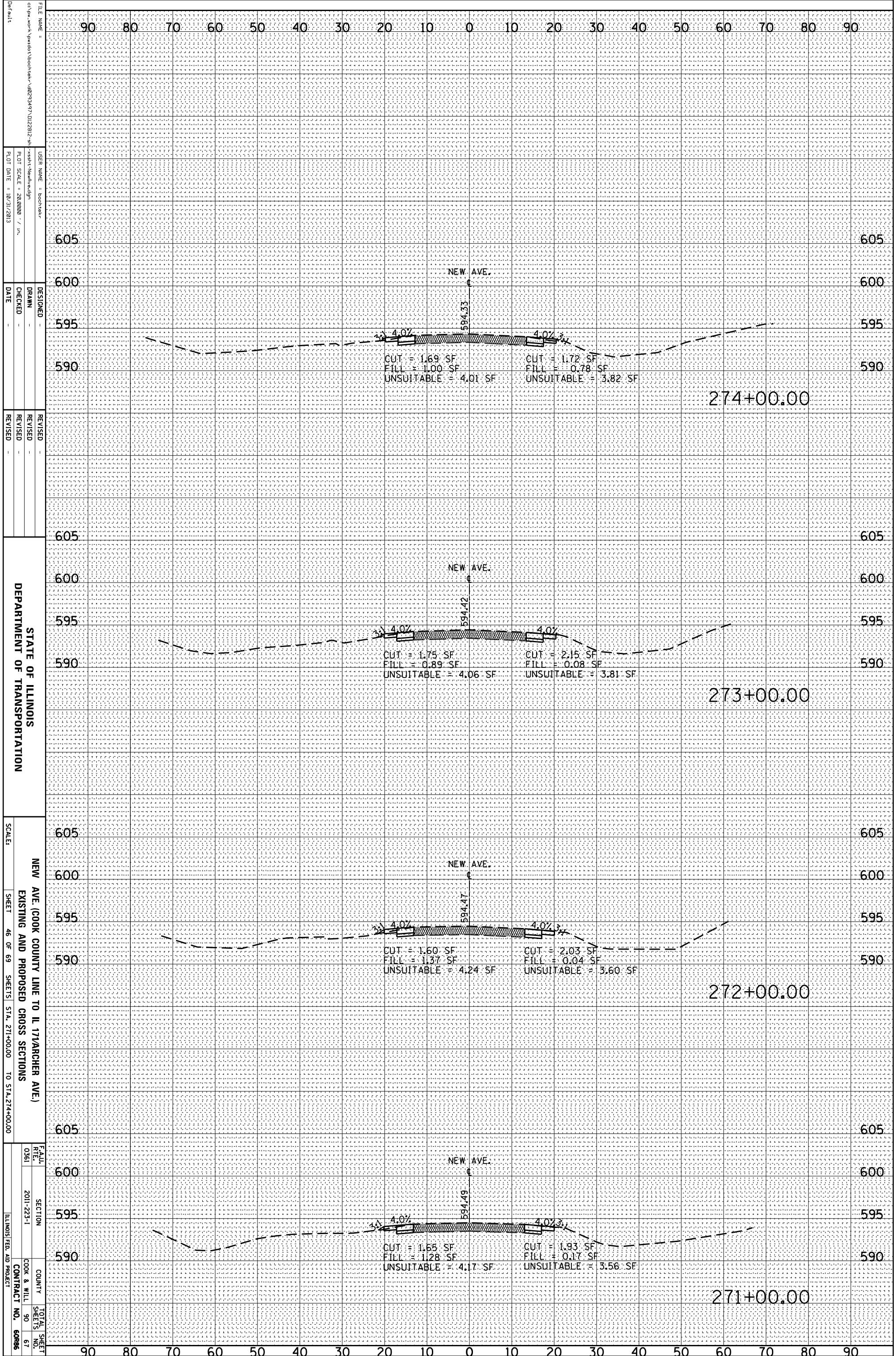
NEW AVE. (COOK COUNTY LINE TO IL 171/ARCHER AVE.)
 EXISTING AND PROPOSED CROSS SECTIONS
 SCALE: SHEET 45 OF 69 SHEETS STA. 267+00.00 TO STA. 270+00.00

FEALU
 RTE. 0361
 SECTION 2011-223-1
 COUNTY COOK & WILL
 CONTRACT NO. 60886
 TOTAL SHEET NO. 90
 SHEET NO. 66



ORIGINAL SURVEY	SURVEYED	BY	DATE
NOTE BOOK	PLOTTED		
	TEMPLATE		
	AREAS		
NO.	AREAS CHECKED		

FINAL SURVEY	SURVEYED	BY	DATE
NOTE BOOK	PLOTTED		
	TEMPLATE		
	AREAS		
NO.	AREAS CHECKED		



FILE NAME =
 USER NAME = boottek
 DESIGNER =
 DRAWN =
 CHECKED =
 DATE = 10/31/2013

REVISOR =
 REVISION =
 REVISION =
 REVISION =

STATE OF ILLINOIS
 DEPARTMENT OF TRANSPORTATION

SCALE: 1" = 40'
 SHEET 46 OF 69 SHEETS STA. 271+00.00 TO STA. 274+00.00

NEW AVE. (COOK COUNTY LINE TO IL 171/ARCHER AVE.)
 EXISTING AND PROPOSED CROSS SECTIONS

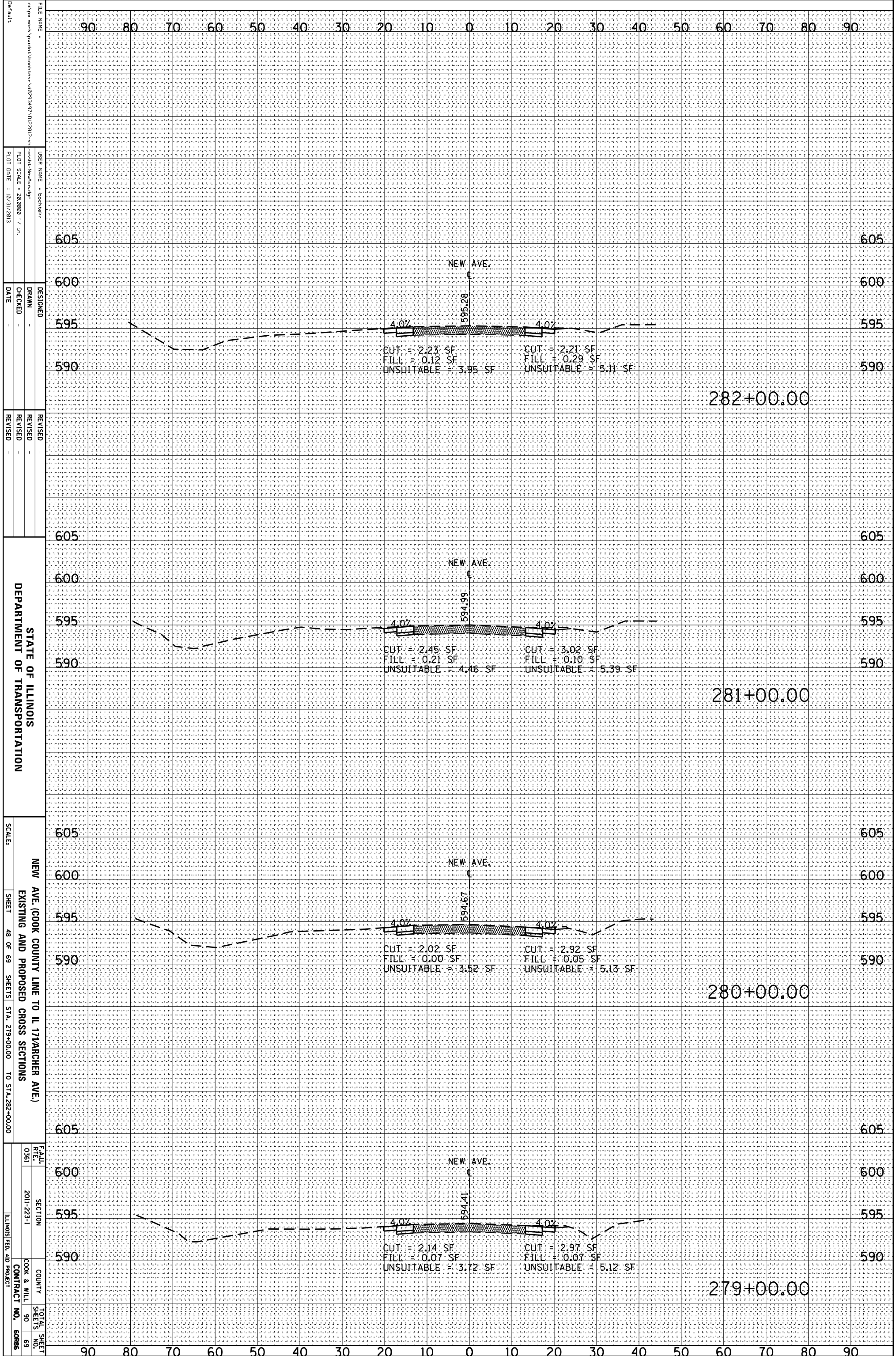
FEALU
 RTE. 0361
 SECTION 2011-223-1
 COUNTY COOK & WILL
 CONTRACT NO. 60886

TOTAL SHEET NO. 90
 SHEETS 67

ILLINOIS FED. AID PROJECT

ORIGINAL SURVEY	SURVEYED	BY	DATE
NOTE BOOK	PLOTTED		
	TEMPLATE		
	AREAS		
	AREAS CHECKED		

FINAL SURVEY	SURVEYED	BY	DATE
NOTE BOOK	PLOTTED		
	TEMPLATE		
	AREAS		
	AREAS CHECKED		



FILE NAME =
 USER NAME = boottek
 DESIGNER =
 DRAWN =
 CHECKED =
 DATE = 10/31/2013

STATE OF ILLINOIS
 DEPARTMENT OF TRANSPORTATION

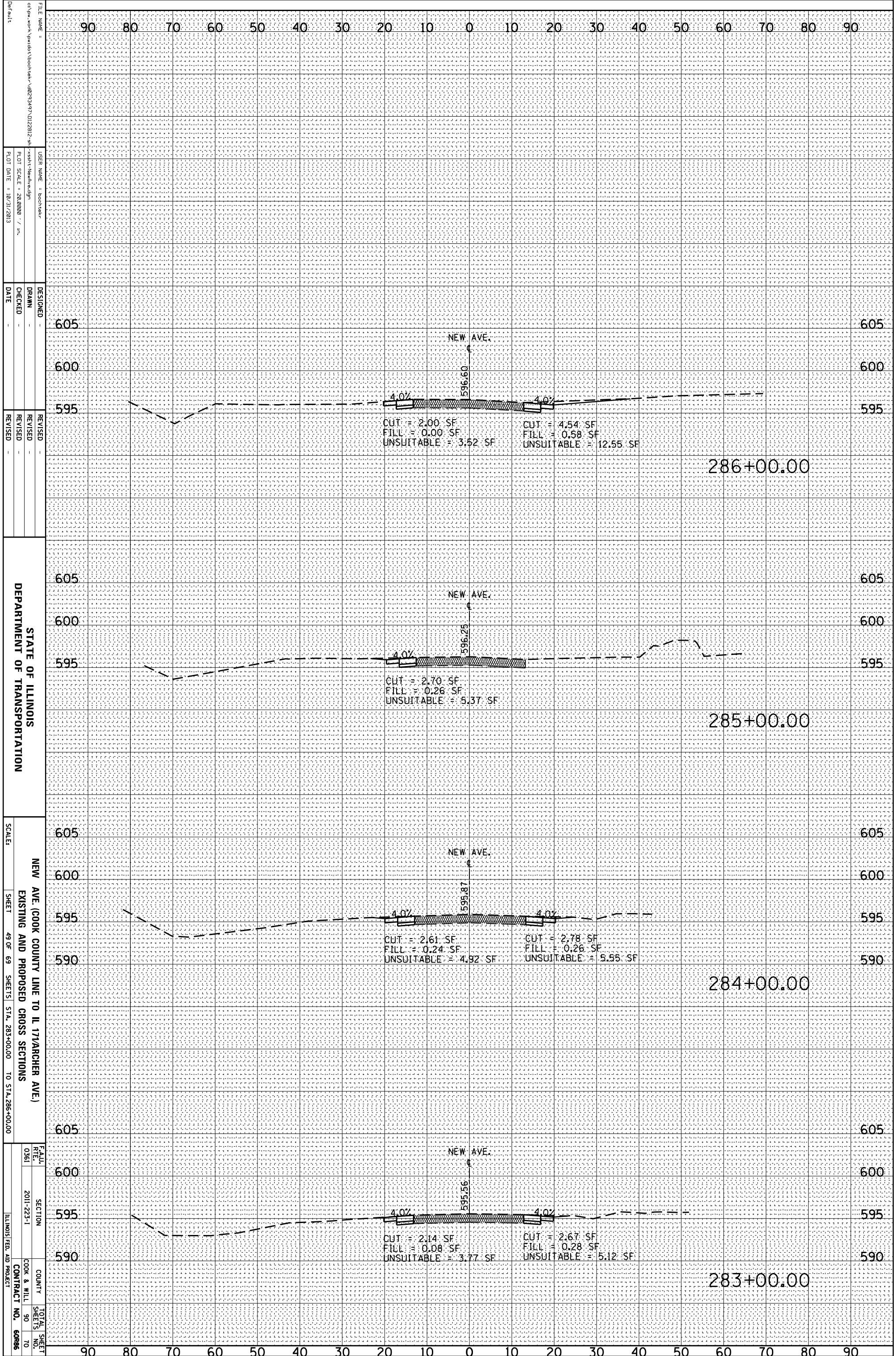
NEW AVE. (COOK COUNTY LINE TO IL 171/RANCHER AVE.)
 EXISTING AND PROPOSED CROSS SECTIONS

SCALE: SHEET 48 OF 69 SHEETS STA. 279+00.00 TO STA. 282+00.00

FEALU RTE. 0361 SECTION 2011-223-1 COUNTY COOK & WILL TOTAL SHEET NO. 90 CONTRACT NO. 60886

ORIGINAL SURVEY	SURVEYED	BY	DATE
NOTE BOOK	PLOTTED		
	TEMPLATE		
	AREAS		
	AREAS CHECKED		

FINAL SURVEY	SURVEYED	BY	DATE
NOTE BOOK	PLOTTED		
	TEMPLATE		
	AREAS		
	AREAS CHECKED		



FILE NAME:
 USER NAME:
 PLOT SCALE:
 PLOT DATE:

DESIGNED:
 DRAWN:
 CHECKED:
 DATE:

REVISOR:
 REVISION:
 REVISOR:
 REVISION:

STATE OF ILLINOIS
 DEPARTMENT OF TRANSPORTATION

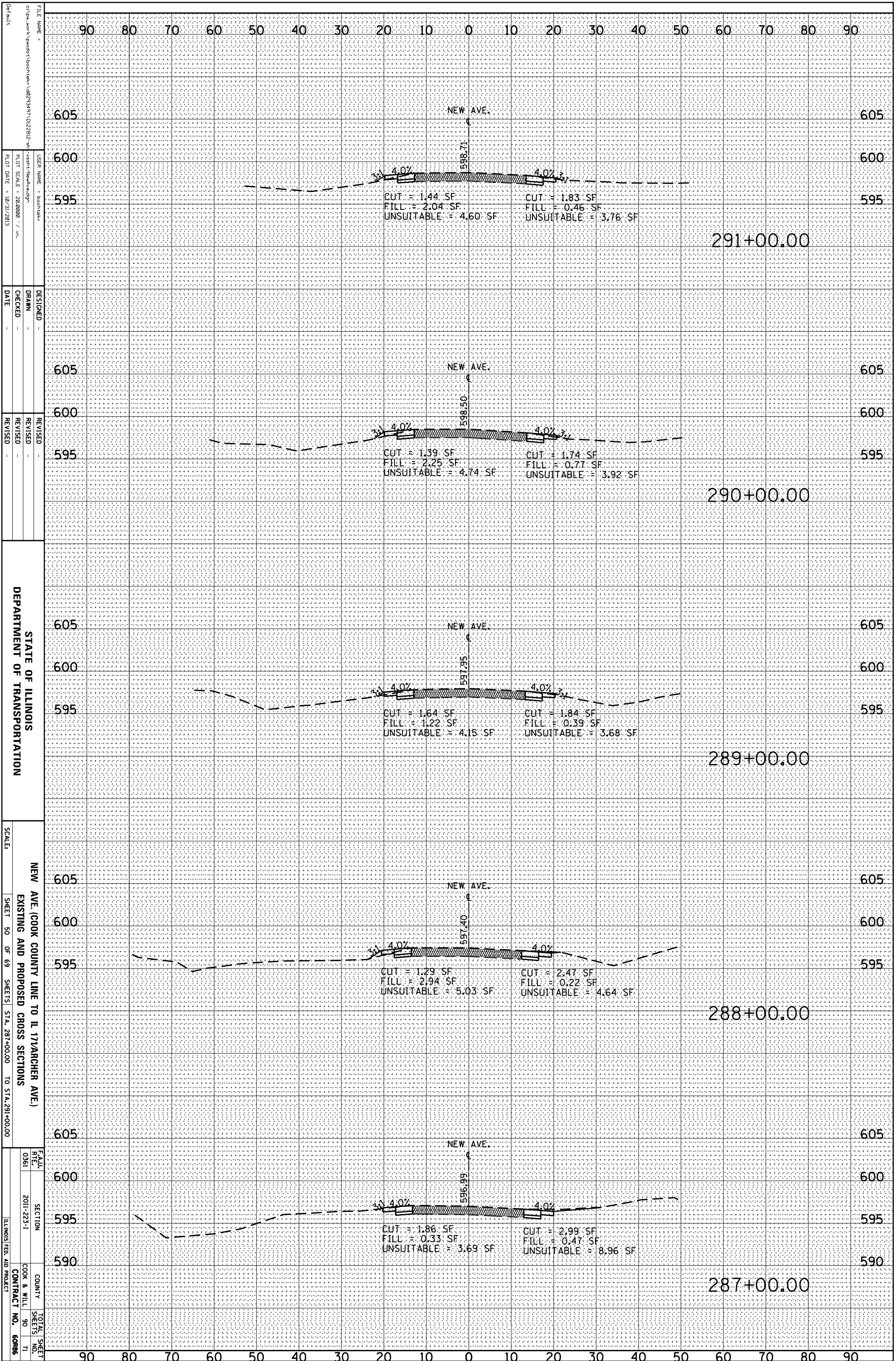
NEW AVE. (COOK COUNTY LINE TO IL 171/ARCHER AVE.)
 EXISTING AND PROPOSED CROSS SECTIONS

SCALE:
 SHEET 49 OF 69 SHEETS STA. 283+00.00 TO STA. 286+00.00

FEALU. RFE. 0361
 SECTION 2011-223-1
 COUNTY COOK & WILL
 TOTAL SHEETS 90
 SHEETS NO. TO CONTRACT NO. 60886
 ILLINOIS FED. AID PROJECT

ORIGINAL SURVEY	SURVEYED	BY	DATE
NOTE BOOK	PLOTTED		
	TEMPLATE		
	AREAS		
	AREAS CHECKED		

FINAL SURVEY	SURVEYED	BY	DATE
NOTE BOOK	PLOTTED		
	TEMPLATE		
	AREAS		
	AREAS CHECKED		



STATE OF ILLINOIS
DEPARTMENT OF TRANSPORTATION

NEW AVE. (COOK COUNTY LINE TO IL 171/ARCHER AVE.)
EXISTING AND PROPOSED CROSS SECTIONS

SCALE: SHEET 50 OF 69 SHEETS STA. 287+00.00 TO STA. 291+00.00

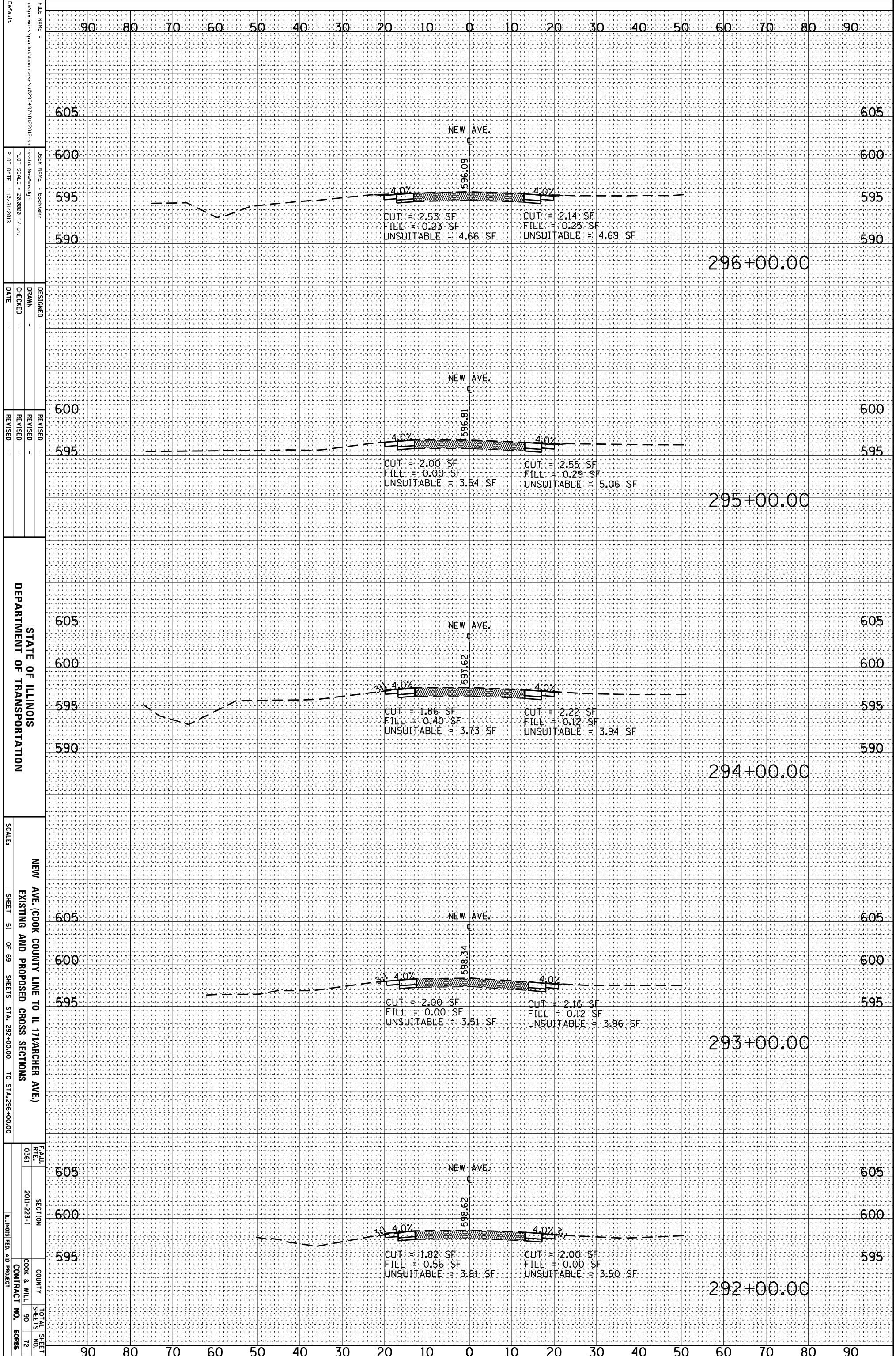
FEALU	SECTION	COUNTY	TOTAL SHEET
0361	2011-223-1	COOK & WILL	90
		CONTRACT NO.	60886

FILE NAME: c:\pwworkspace\backstest\work\29347\022812-41\sheet-NewAve.dgn
USER NAME: bootsk
DESIGNED: DRAWN: CHECKED: DATE: 10/31/2013

REVISIONS
REVISOR: REVISION: DATE:

ORIGINAL SURVEY	SURVEYED	BY	DATE
NOTE BOOK	PLOTTED		
	TEMPLATE		
	AREAS		
NO.	AREAS CHECKED		

FINAL SURVEY	SURVEYED	BY	DATE
NOTE BOOK	PLOTTED		
	TEMPLATE		
	AREAS		
NO.	AREAS CHECKED		



FILE NAME:
 USER NAME:
 DESIGNER:
 DRAWN:
 CHECKED:
 DATE:
 REVISIONS:
 REVISION NO.:
 REVISION DATE:
 SCALE:
 SHEET 51 OF 69 SHEETS STA. 292+00.00 TO STA. 296+00.00

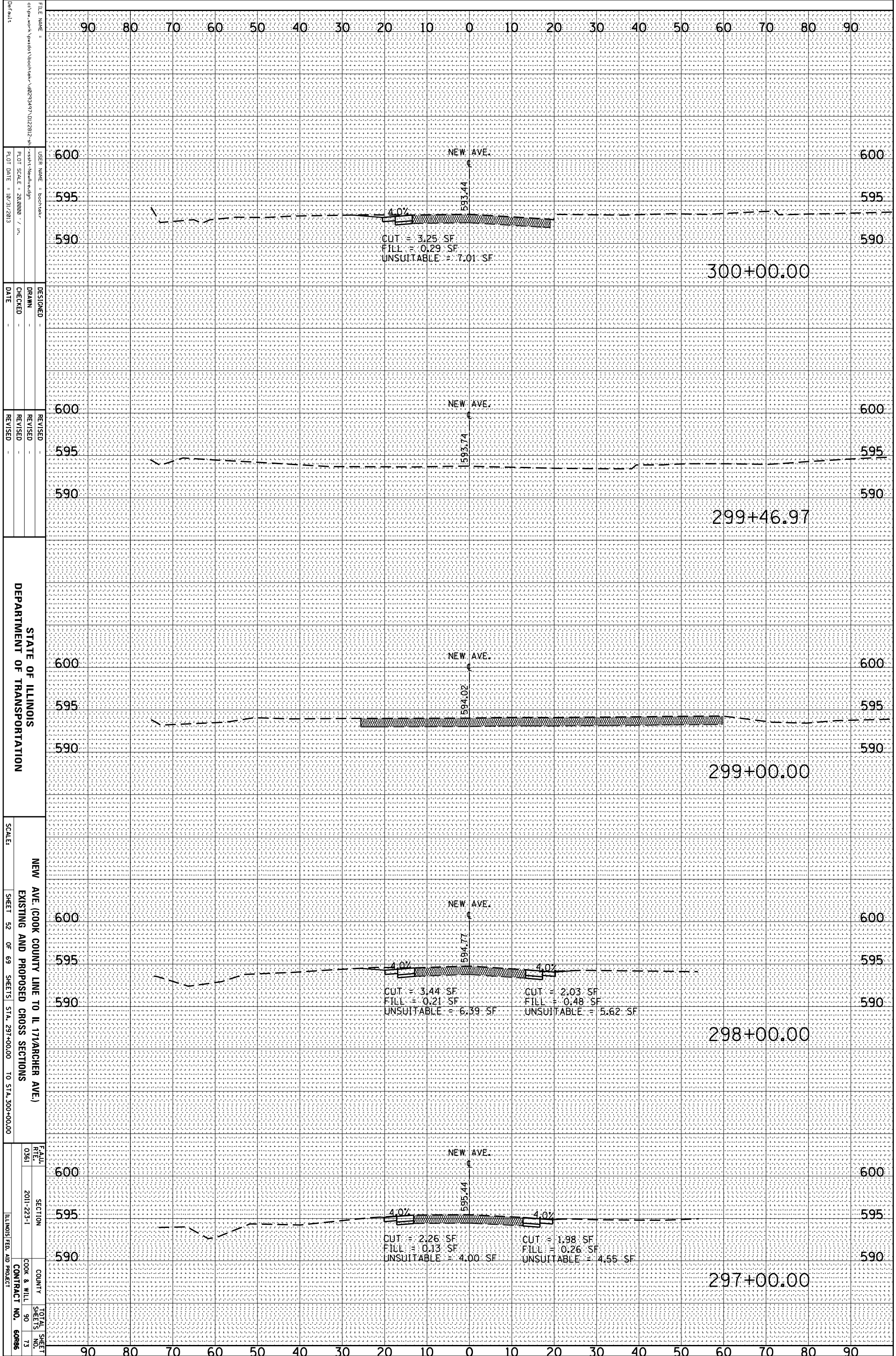
STATE OF ILLINOIS
DEPARTMENT OF TRANSPORTATION

NEW AVE. (COOK COUNTY LINE TO IL 171/RANCHER AVE.)
EXISTING AND PROPOSED CROSS SECTIONS

FEAULT:
 SECTION:
 COUNTY:
 CONTRACT NO. 60886

ORIGINAL SURVEY	SURVEYED	BY	DATE
NOTE BOOK	PLOTTED		
	TEMPLATE		
	AREAS		
NO.	AREAS CHECKED		

FINAL SURVEY	SURVEYED	BY	DATE
NOTE BOOK	PLOTTED		
	TEMPLATE		
	AREAS		
NO.	AREAS CHECKED		

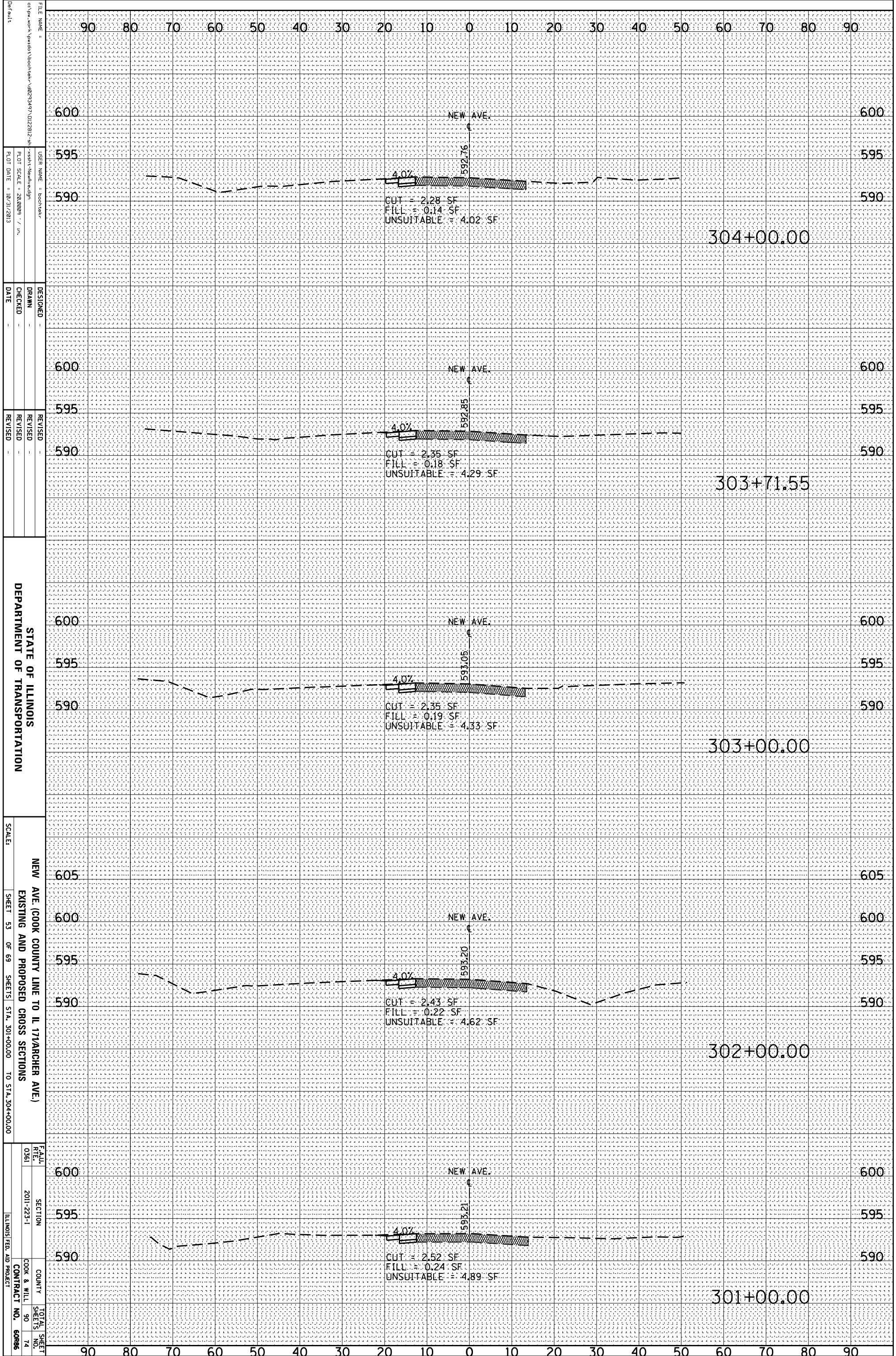


FILE NAME =
 USER NAME =
 DESIGNER =
 DRAWN =
 CHECKED =
 DATE =
 REVISIONS =
 REVISION 1 =
 REVISION 2 =
 REVISION 3 =
 REVISION 4 =
 REVISION 5 =
 SCALE:
 SHEET 52 OF 69 SHEETS STA. 297+00.00 TO STA. 300+00.00
 NEW AVE. (COOK COUNTY LINE TO IL 171/ARCHER AVE.)
 EXISTING AND PROPOSED CROSS SECTIONS
 COUNTY COOK & WILL
 CONTRACT NO. 60886
 TOTAL SHEET NO. 73
 SECTION 2011-223-1
 ILLINOIS FED. AID PROJECT

STATE OF ILLINOIS
 DEPARTMENT OF TRANSPORTATION

ORIGINAL SURVEY	SURVEYED	BY	DATE
NOTE BOOK	PLOTTED		
	TEMPLATE		
	AREAS		
	AREAS CHECKED		

FINAL SURVEY	SURVEYED	BY	DATE
NOTE BOOK	PLOTTED		
	TEMPLATE		
	AREAS		
	AREAS CHECKED		



FILE NAME =
 USER NAME =
 PLOT SCALE =
 PLOT DATE =

DESIGNED
 DRAWN
 CHECKED
 DATE

REVISOR
 REVISION
 REVISION
 REVISION
 DATE

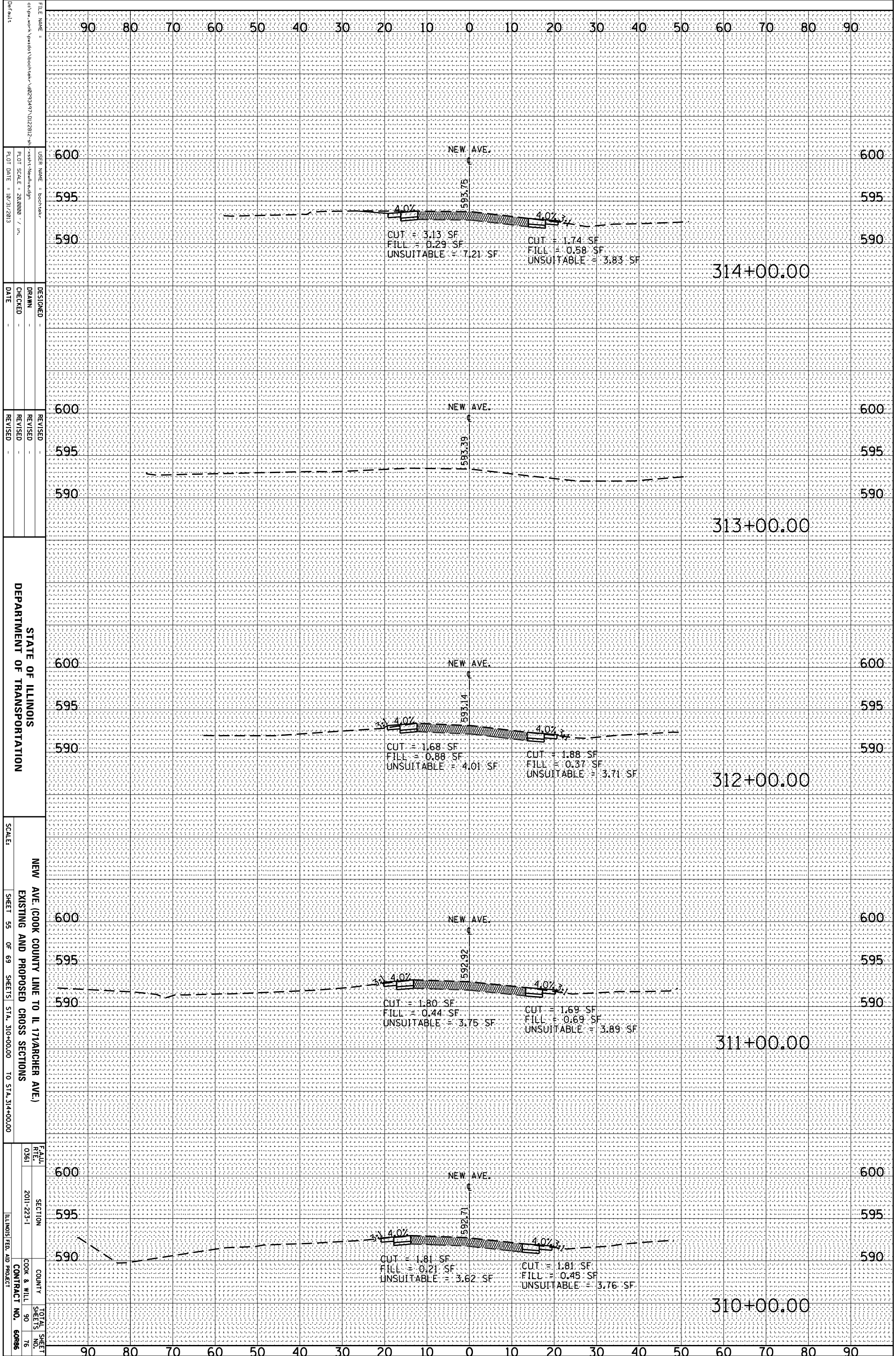
STATE OF ILLINOIS
 DEPARTMENT OF TRANSPORTATION

NEW AVE. (COOK COUNTY LINE TO IL 171/RANCHER AVE.)
 EXISTING AND PROPOSED CROSS SECTIONS
 SHEET 53 OF 69 SHEETS STA. 301+00.00 TO STA. 304+00.00

FEALU RTE.	SECTION	COUNTY	TOTAL SHEET SHEETS NO.
0361	2011-223-1	COOK & WILL	90
		CONTRACT NO.	60886
		ILLINOIS FED. AID PROJECT	

ORIGINAL SURVEY	SURVEYED _____	BY _____	DATE _____
NOTE BOOK	PLOTTED _____		
	TEMPLATE _____		
	AREAS _____		
	AREAS CHECKED _____		

FINAL SURVEY	SURVEYED _____	BY _____	DATE _____
NOTE BOOK	PLOTTED _____		
	TEMPLATE _____		
	AREAS _____		
	AREAS CHECKED _____		



FILE NAME = c:\pwworkspace\pwworkspace\2011-223-1\10222812-1\10222812-1.dwg
 USER NAME = boobster
 DESIGNER = boobster
 DRAWN = boobster
 CHECKED = boobster
 DATE = 10/31/2013

REVISIONS:

REVISION	DATE

STATE OF ILLINOIS
 DEPARTMENT OF TRANSPORTATION

NEW AVE. (COOK COUNTY LINE TO IL 171/ARCHER AVE.)
 EXISTING AND PROPOSED CROSS SECTIONS

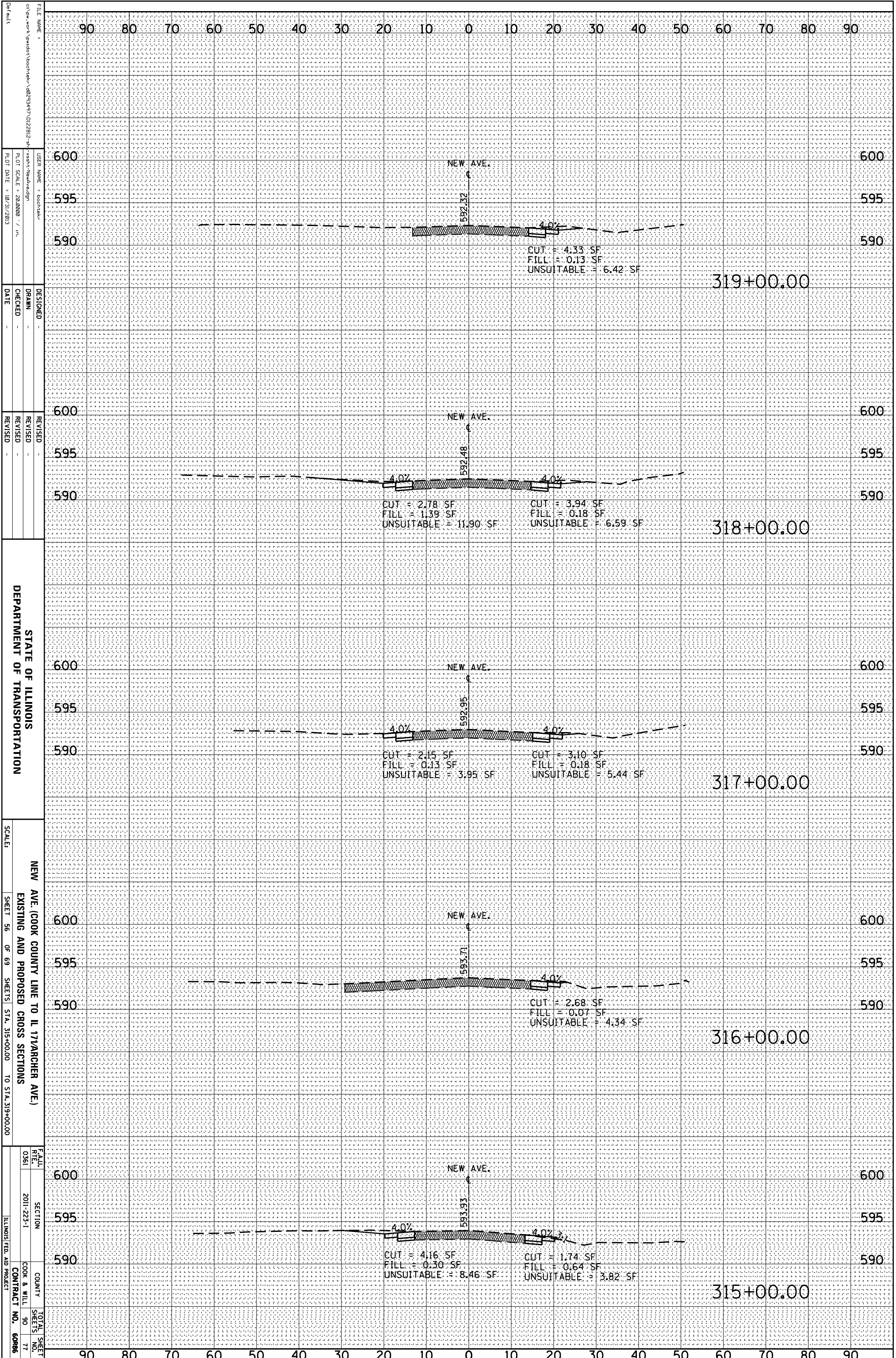
SCALE: SHEET 55 OF 69 SHEETS STA. 310+00.00 TO STA. 314+00.00

FEAULT	SECTION	COUNTY	TOTAL SHEETS
0361	2011-223-1	COOK & WILL	90
			76

ILLINOIS FED. AID PROJECT CONTRACT NO. 60886

ORIGINAL SURVEY	SURVEYED	BY	DATE
NOTE BOOK	PLOTTED		
	TEMPLATE		
	AREAS		
	AREAS CHECKED		

FINAL SURVEY	SURVEYED	BY	DATE
NOTE BOOK	PLOTTED		
	TEMPLATE		
	AREAS		
	AREAS CHECKED		



FILE NAME: c:\pwwork\pawdot\back\tem\48293497\022812-48\ssht-NewAve.dgn
 USER NAME: boottsk
 DESIGNER: boottsk
 DRAWN: boottsk
 CHECKED: boottsk
 DATE: 10/31/2013

REVISIONS:

NO.	DATE	DESCRIPTION
1		DESIGNED
2		DRAWN
3		CHECKED
4		DATE
5		REVISION
6		REVISION
7		REVISION

SCALE: 1" = 20'-0"

NEW AVE. (COOK COUNTY LINE TO IL 171/ARCHER AVE.)
 EXISTING AND PROPOSED CROSS SECTIONS

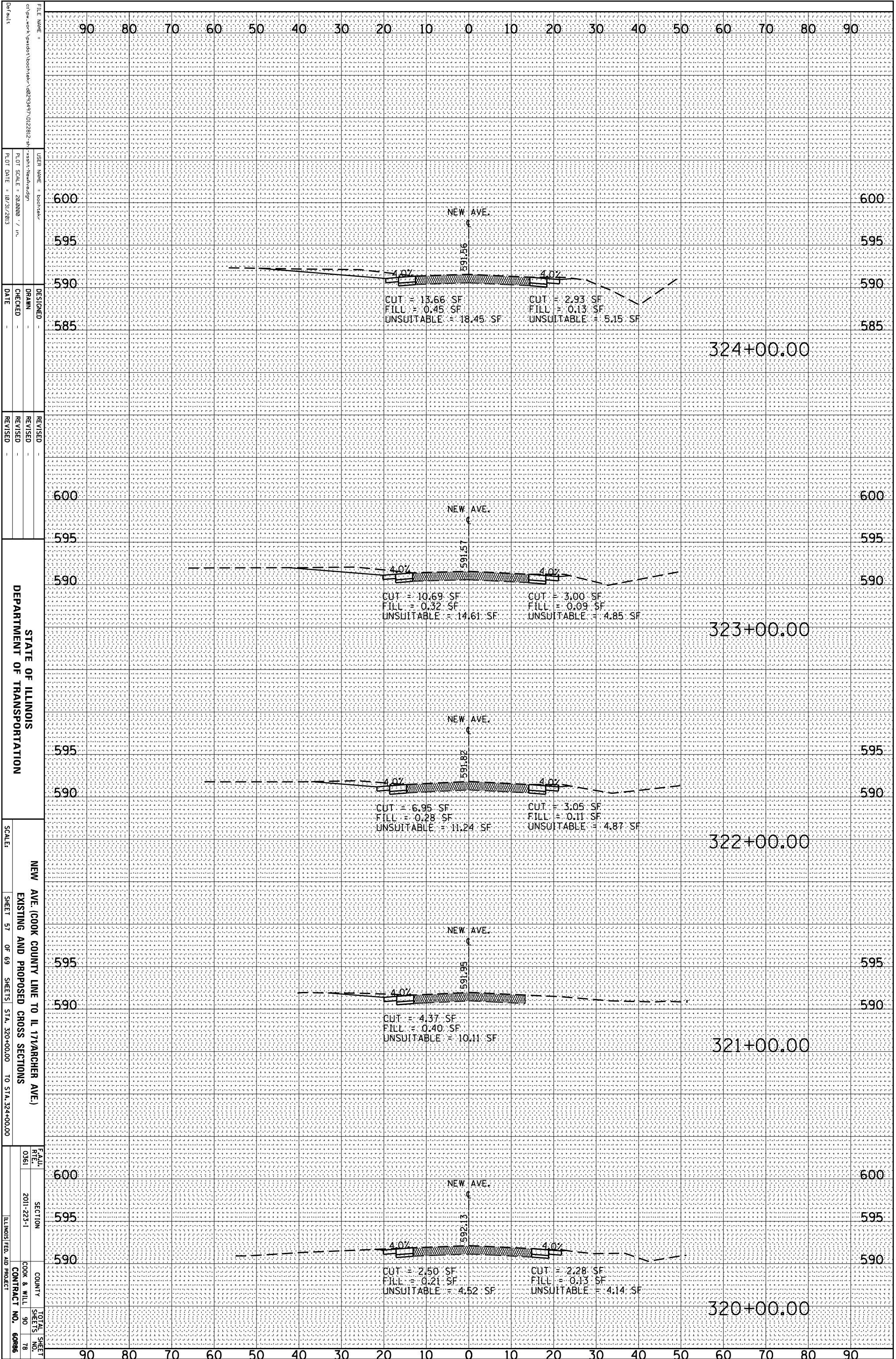
SHEET 56 OF 69 SHEETS STA. 315+00.00 TO STA. 319+00.00

FEATURE: ROADWAY
 SECTION: 2011-223-1
 COUNTY: COOK & WILL
 TOTAL SHEET NO.: 77
 CONTRACT NO.: 60886
 ILLINOIS FED. AID PROJECT

STATE OF ILLINOIS
 DEPARTMENT OF TRANSPORTATION

ORIGINAL SURVEY	SURVEYED _____	BY _____	DATE _____
NOTE BOOK	PLOTTED _____		
	TEMPLATE _____		
	AREAS _____		
	AREAS CHECKED _____		

FINAL SURVEY	SURVEYED _____	BY _____	DATE _____
NOTE BOOK	PLOTTED _____		
	TEMPLATE _____		
	AREAS _____		
	AREAS CHECKED _____		



FILE NAME:
 USER NAME:
 PLOT SCALE:
 PLOT DATE:
 DESIGNER:
 DRAWN:
 CHECKED:
 DATE:
 REVISIONS:
 REVISION NO.:
 REVISION DATE:
 REVISION DESCRIPTION:
 SCALE:
 SHEET 57 OF 69 SHEETS STA. 320+00.00 TO STA. 324+00.00

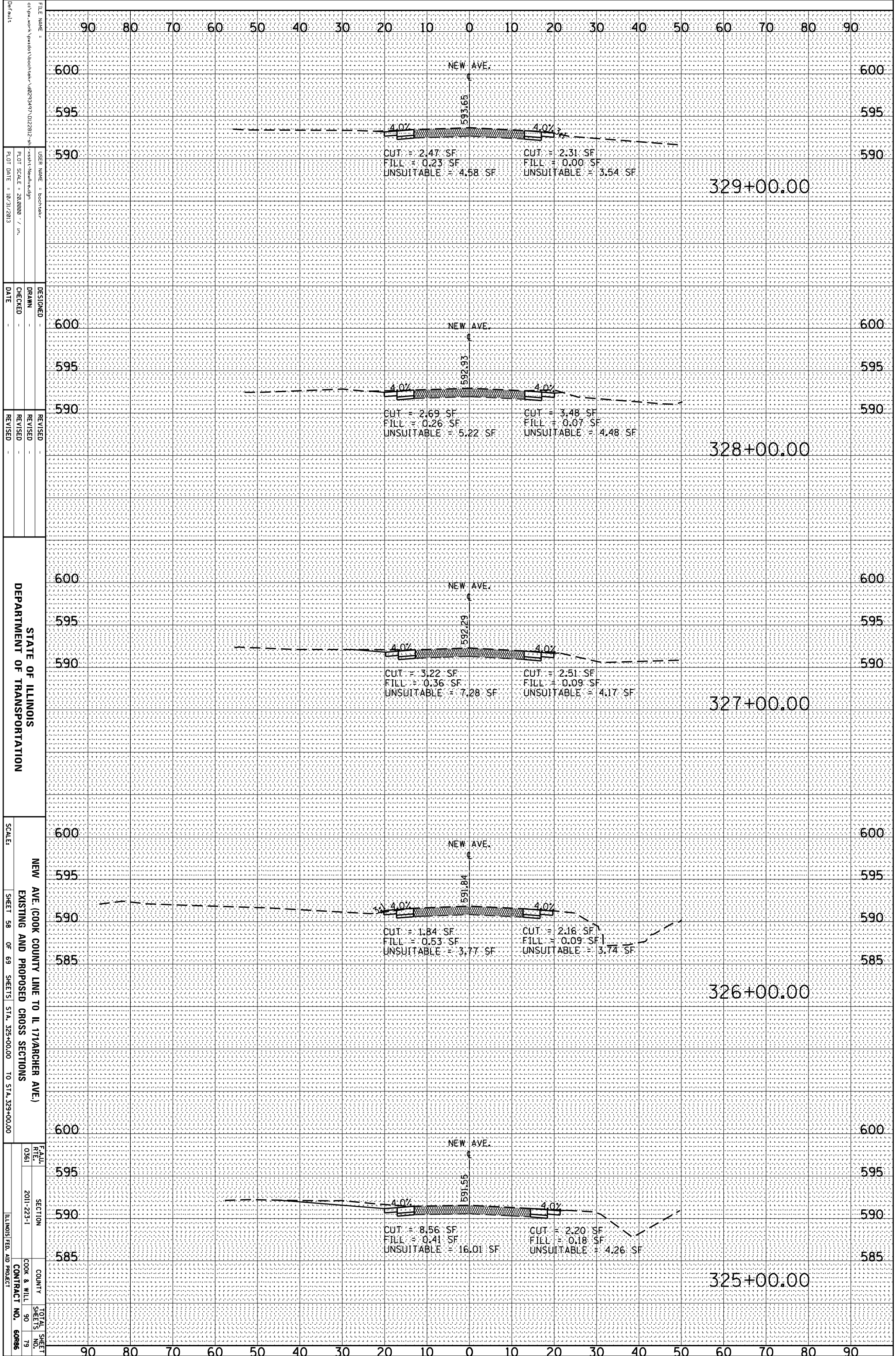
STATE OF ILLINOIS
 DEPARTMENT OF TRANSPORTATION

NEW AVE. (COOK COUNTY LINE TO IL 171/ARCHER AVE.)
 EXISTING AND PROPOSED CROSS SECTIONS

FEAULT NO. 0361
 SECTION 2011-223-1
 COUNTY COOK & WILL
 TOTAL SHEETS 90
 SHEET NO. 78
 ILLINOIS FED. AID PROJECT CONTRACT NO. 60886

ORIGINAL SURVEY	SURVEYED	BY	DATE
NOTE BOOK	PLOTTED		
	TEMPLATE		
	AREAS		
NO.	AREAS CHECKED		

FINAL SURVEY	SURVEYED	BY	DATE
NOTE BOOK	PLOTTED		
	TEMPLATE		
	AREAS		
NO.	AREAS CHECKED		



FILE NAME =
 c:\pwwork\pawdot\back\tem\10293497\10222812.dwg
 USER NAME = boottsk
 PLOT SCALE = 28.0000 / in.
 PLOT DATE = 10/31/2013

DESIGNED
 DRAWN
 CHECKED
 DATE

REVISED
 REVISED
 REVISED
 DATE

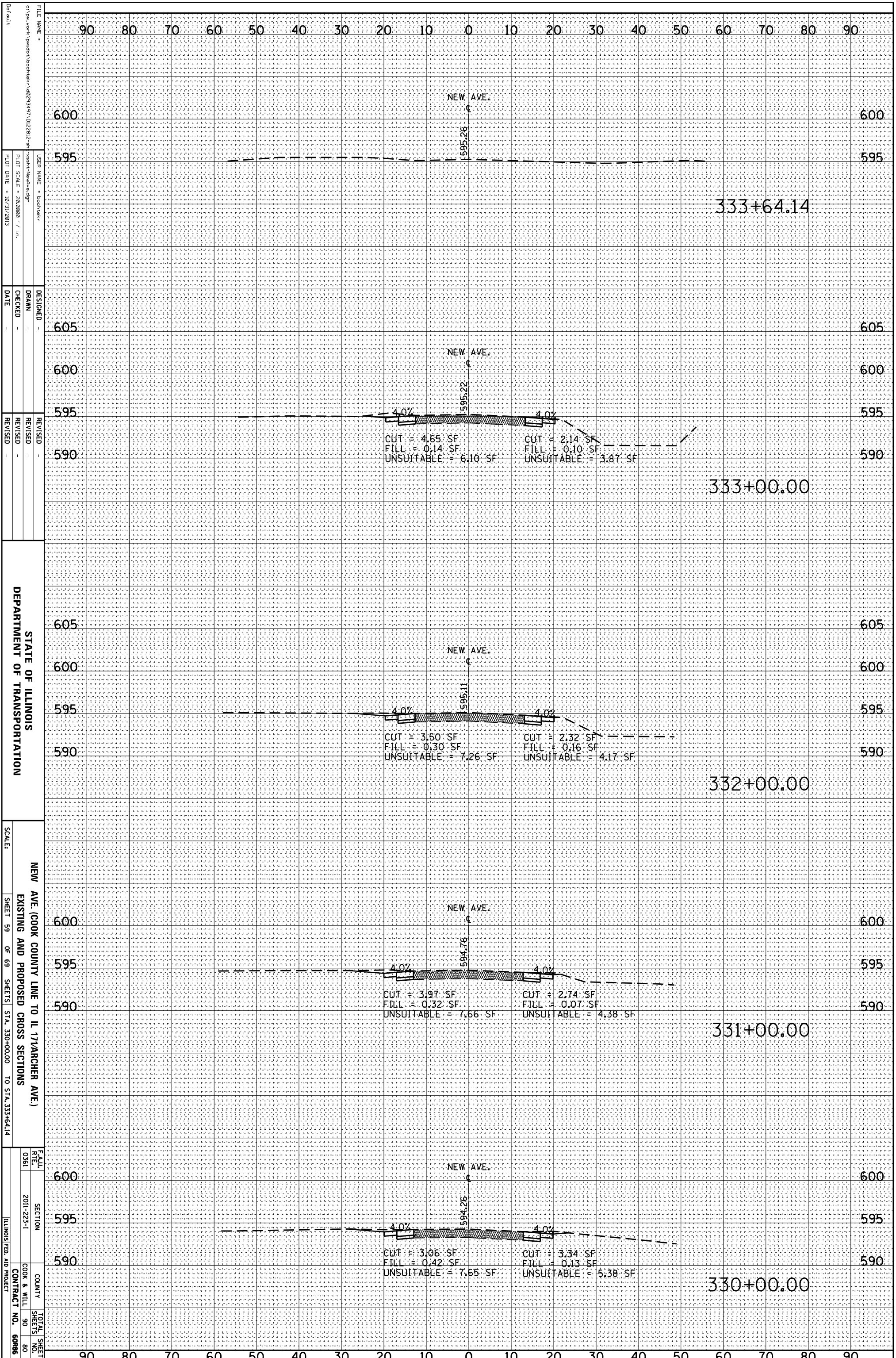
STATE OF ILLINOIS
 DEPARTMENT OF TRANSPORTATION

NEW AVE. (COOK COUNTY LINE TO IL 171/RANCHER AVE.)
 EXISTING AND PROPOSED CROSS SECTIONS
 SHEET 58 OF 69 SHEETS STA. 325+00.00 TO STA. 329+00.00

FEALU
 RTE. 0361
 SECTION 2011-223-1
 COUNTY COOK & WILL
 TOTAL SHEET SHEETS NO. 79
 CONTRACT NO. 60886
 ILLINOIS FED. AID PROJECT

ORIGINAL SURVEY	SURVEYED	BY	DATE
NOTE BOOK	PLOTTED		
	TEMPLATE		
	AREAS		
NO.	AREAS CHECKED		

FINAL SURVEY	SURVEYED	BY	DATE
NOTE BOOK	PLOTTED		
	TEMPLATE		
	AREAS		
NO.	AREAS CHECKED		



STATE OF ILLINOIS
DEPARTMENT OF TRANSPORTATION

NEW AVE. (COOK COUNTY LINE TO IL 171/RANCHER AVE.)
EXISTING AND PROPOSED CROSS SECTIONS

SCALE: SHEET 59 OF 69 SHEETS STA. 330+00.00 TO STA. 333+64.14

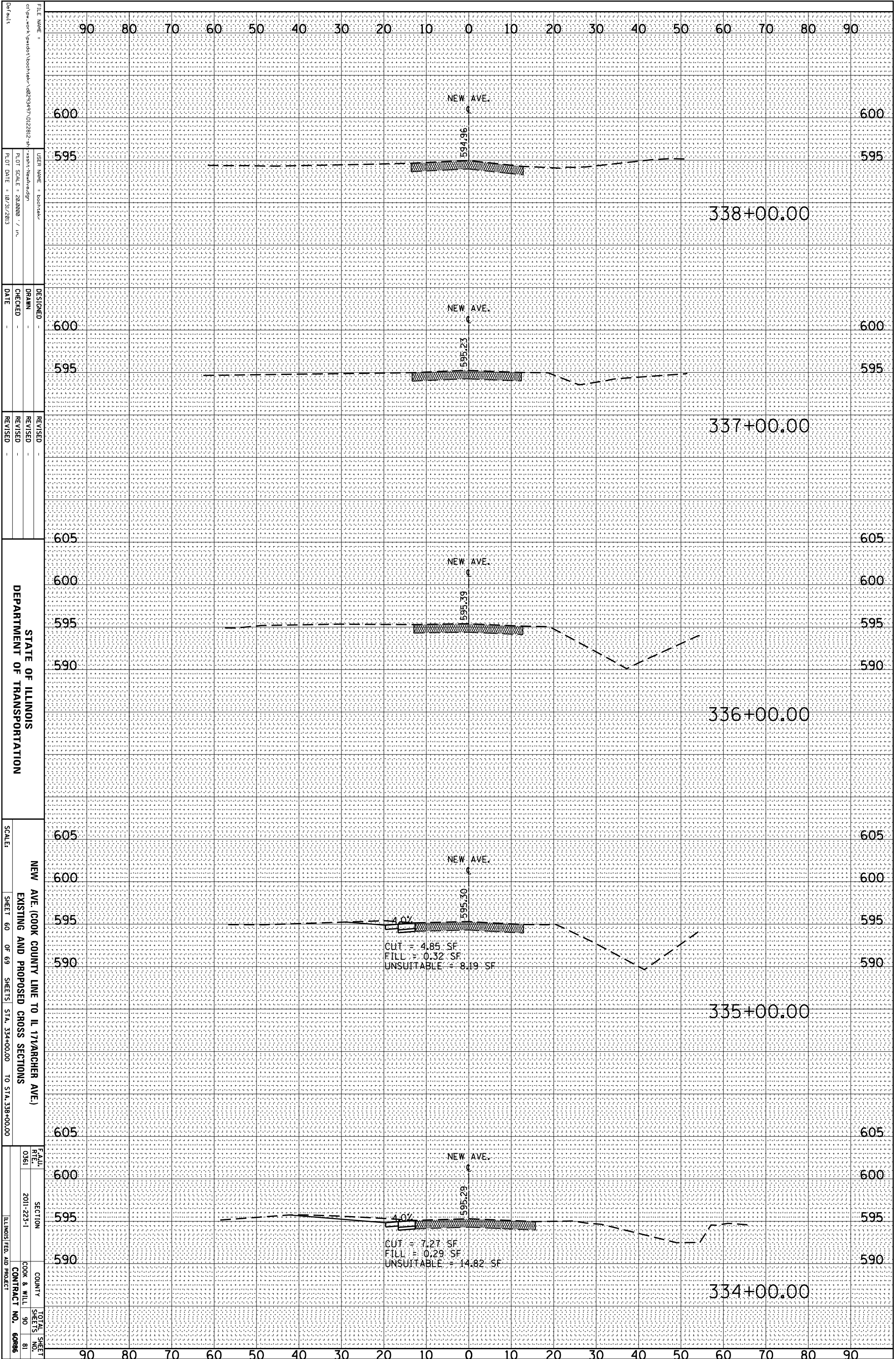
FEAULT	SECTION	COUNTY	TOTAL SHEETS
0361	2011-223-1	COOK & WILL	90
			80

ILLINOIS FED. AID PROJECT CONTRACT NO. 60886

FILE NAME: c:\pwwork\pwwork\back\tem\10293497\10222812.dwg
USER NAME: boobster
DESIGNED: DRAWN: CHECKED: DATE: REVISED: REVISED: REVISED: DATE:

ORIGINAL SURVEY	SURVEYED _____	BY _____	DATE _____
NOTE BOOK	PLOTTED _____		
	TEMPLATE _____		
	AREAS _____		
	AREAS CHECKED _____		

FINAL SURVEY	SURVEYED _____	BY _____	DATE _____
NOTE BOOK	PLOTTED _____		
	TEMPLATE _____		
	AREAS _____		
	AREAS CHECKED _____		



FILE NAME =
 c:\pwwork\pwwork\back\stem\10293497\10222812-41-
 vssht-NewAve.dgn
 USER NAME = boostek
 DESIGNER =
 DRAWN =
 CHECKED =
 DATE = 10/31/2013
 PLOT SCALE = 28.0000 / in.
 PLOT DATE = 10/31/2013

DESIGNED =
 DRAWN =
 CHECKED =
 DATE =

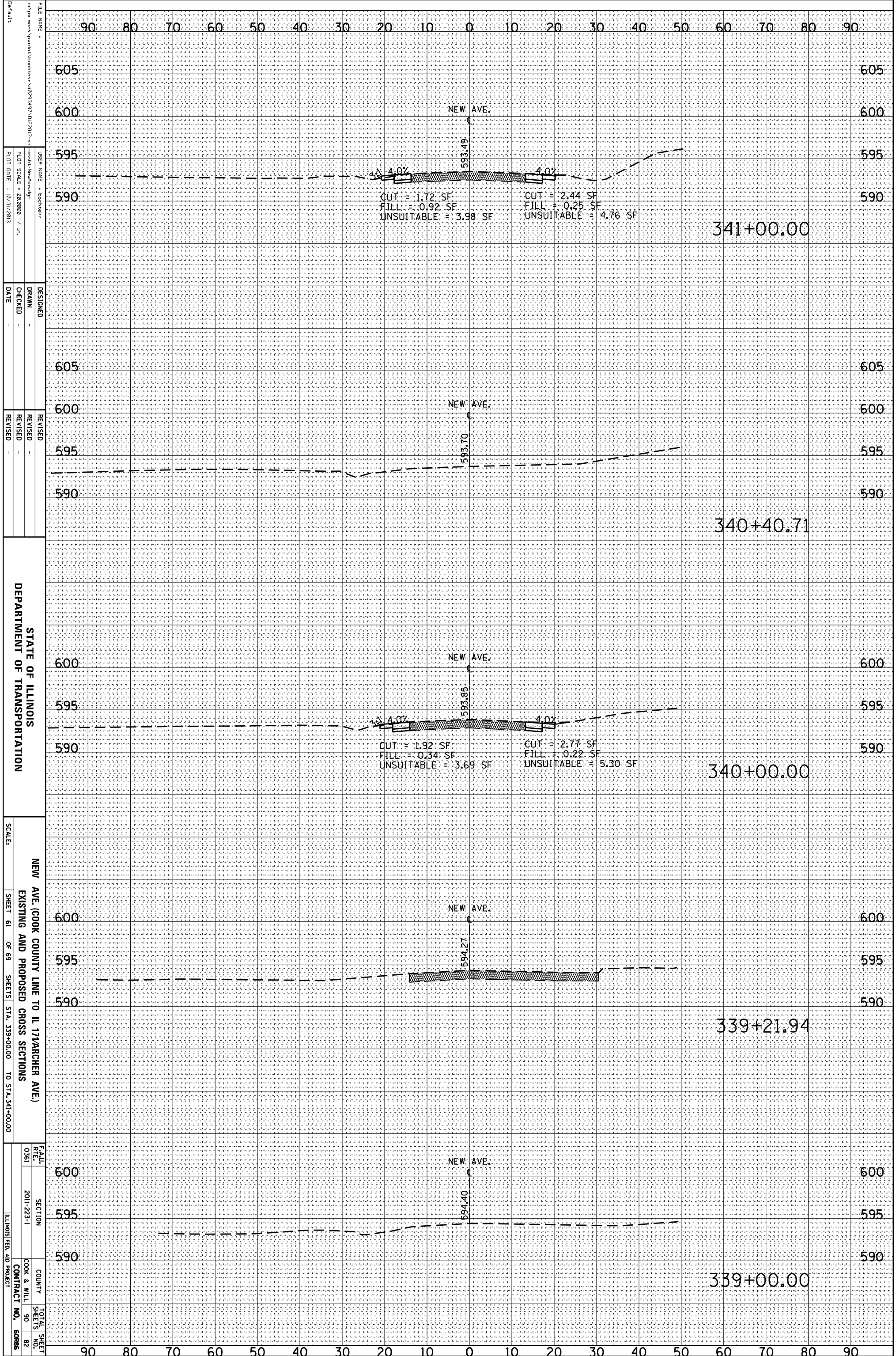
REVISID =
 REVISID =
 REVISID =
 REVISID =

STATE OF ILLINOIS
 DEPARTMENT OF TRANSPORTATION
 NEW AVE. (COOK COUNTY LINE TO IL 171/ARCHER AVE.)
 EXISTING AND PROPOSED CROSS SECTIONS
 SCALE: SHEET 60 OF 69 SHEETS STA. 334+00.00 TO STA. 338+00.00

FEALU RTE.	SECTION	COUNTY	TOTAL SHEETS
0361	2011-223-1	COOK & WILL	90
			81
		CONTRACT NO.	60886
			ILLINOIS FED. AID PROJECT

ORIGINAL SURVEY	SURVEYED	BY	DATE
NOTE BOOK	PLOTTED		
	TEMPLATE		
	AREAS		
	AREAS CHECKED		

FINAL SURVEY	SURVEYED	BY	DATE
NOTE BOOK	PLOTTED		
	TEMPLATE		
	AREAS		
	AREAS CHECKED		



FILE NAME = c:\pawork\pawork\back\hank\10293497\1022812-41\sheet-NewAve.dgn
 USER NAME = boottsk
 DESIGNER =
 DRAWN =
 CHECKED =
 DATE = 10/31/2013

REVISIONS
 REVISION NO. DATE

STATE OF ILLINOIS
 DEPARTMENT OF TRANSPORTATION

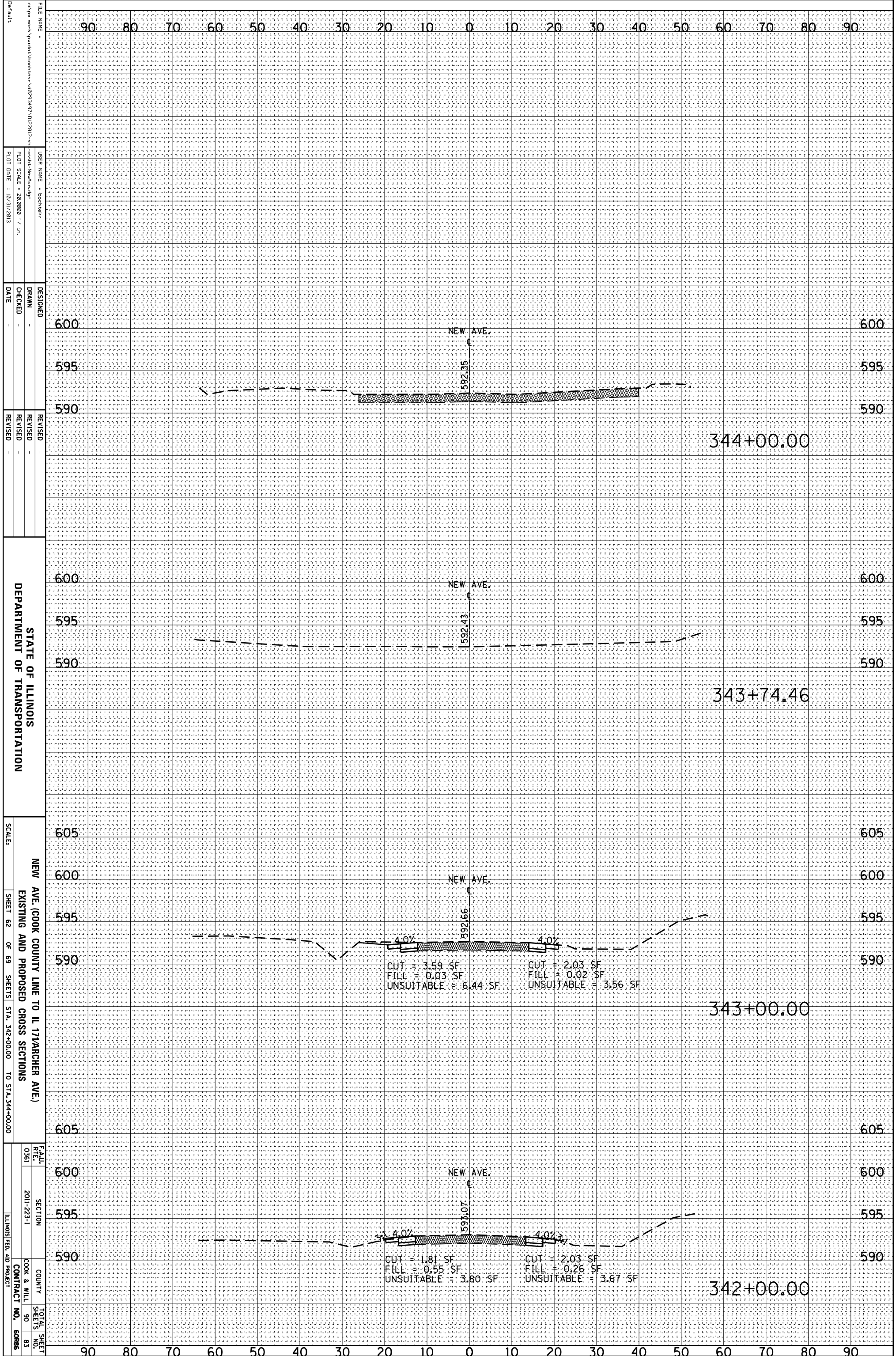
NEW AVE. (COOK COUNTY LINE TO IL 171/ARCHER AVE.)
 EXISTING AND PROPOSED CROSS SECTIONS

SCALE: SHEET 61 OF 69 SHEETS STA. 339+00.00 TO STA. 341+00.00

FEAULT RITE 0361
 SECTION 2011-223-1
 COUNTY COOK & WILL
 TOTAL SHEET NO. 90
 SHEET NO. 82
 ILLINOIS FED. AID PROJECT CONTRACT NO. 60886

ORIGINAL SURVEY	SURVEYED	BY	DATE
NOTE BOOK	PLOTTED		
	TEMPLATE		
	AREAS		
NO.	AREAS CHECKED		

FINAL SURVEY	SURVEYED	BY	DATE
NOTE BOOK	PLOTTED		
	TEMPLATE		
	AREAS		
NO.	AREAS CHECKED		



FILE NAME = c:\pwworkspace\pwworkspace\2011-223-1\10222812-1\10222812-1.dwg
 USER NAME = boobster
 PLOT SCALE = 28.8000 / in.
 PLOT DATE = 10/31/2013

DESIGNED -
 DRAWN -
 CHECKED -
 DATE -

REVISID -
 REVISID -
 REVISID -

STATE OF ILLINOIS
 DEPARTMENT OF TRANSPORTATION

NEW AVE. (COOK COUNTY LINE TO IL 171/RANCHER AVE.)
 EXISTING AND PROPOSED CROSS SECTIONS

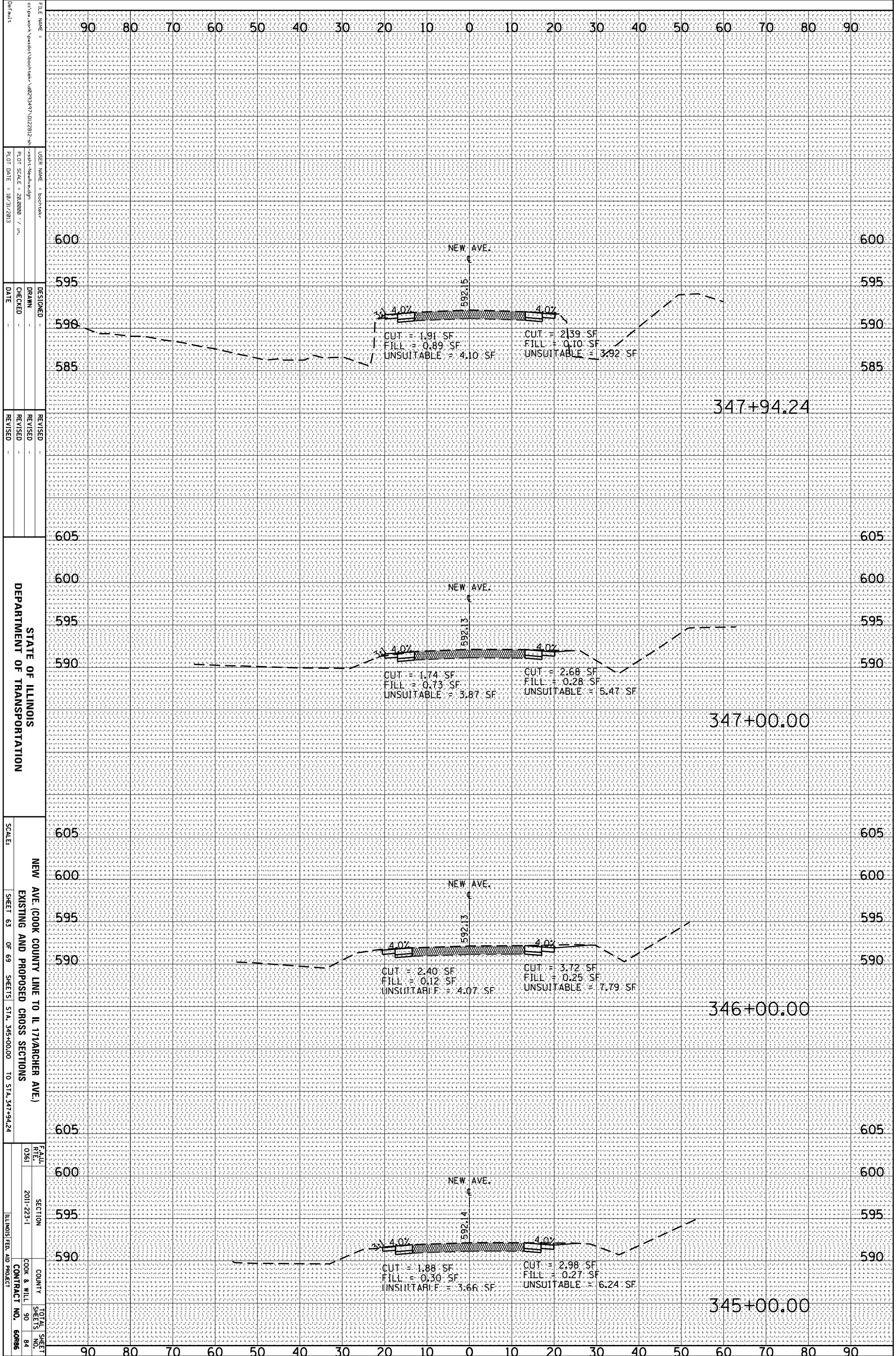
SCALE: SHEET 62 OF 69 SHEETS STA. 342+00.00 TO STA. 344+00.00

FEA. RTE. 0361 SECTION 2011-223-1 COUNTY COOK & WILL TOTAL SHEET NO. 90 CONTRACT NO. 60886

ILLINOIS FED. AID PROJECT

ORIGINAL SURVEY	SURVEYED	BY	DATE
NOTE BOOK	PLOTTED		
	TEMPLATE		
	AREAS		
	AREAS CHECKED		
NO.			

FINAL SURVEY	SURVEYED	BY	DATE
NOTE BOOK	PLOTTED		
	TEMPLATE		
	AREAS		
	AREAS CHECKED		
NO.			



FILE NAME =
 USER NAME = boottsk
 DESIGNER =
 DRAWN =
 CHECKED =
 DATE =
 REVISIONS =
 REVISION 1 =
 REVISION 2 =
 REVISION 3 =
 REVISION 4 =
 REVISION 5 =

STATE OF ILLINOIS
 DEPARTMENT OF TRANSPORTATION

NEW AVE. (COOK COUNTY LINE TO IL 171/RANCHER AVE.)
 EXISTING AND PROPOSED CROSS SECTIONS

SCALE: SHEET 63 OF 69 SHEETS STA. 345+00.00 TO STA. 347+94.24

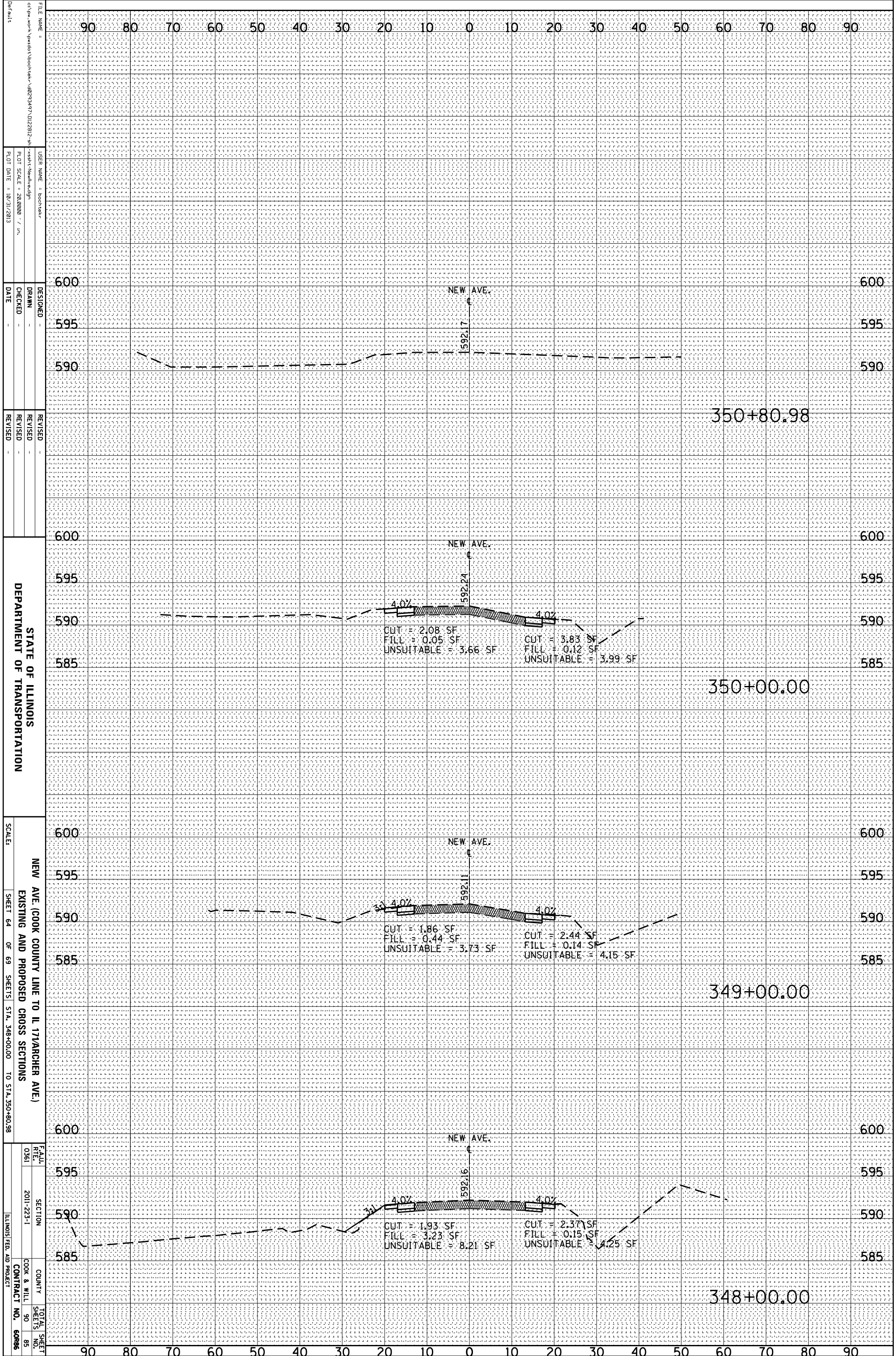
FEALU
 RTE. 0361
 SECTION 2011-223-1
 COUNTY COOK & WILL
 CONTRACT NO. 60886

TOTAL SHEET SHEETS NO. 90 84

ILLINOIS FED. AID PROJECT

ORIGINAL SURVEY	SURVEYED	BY	DATE
NOTE BOOK	PLOTTED		
	TEMPLATE		
	AREAS		
NO.	AREAS CHECKED		

FINAL SURVEY	SURVEYED	BY	DATE
NOTE BOOK	PLOTTED		
	TEMPLATE		
	AREAS		
NO.	AREAS CHECKED		



FILE NAME = c:\pwworkspace\pwworkspace\backh\new_ave\2011-223-1.dwg
 USER NAME = boottel
 PLOT SCALE = 28.8000 / in.
 PLOT DATE = 10/31/2013

DESIGNED
 DRAWN
 CHECKED
 DATE

REVISID
 REVISID
 REVISID
 DATE

STATE OF ILLINOIS
 DEPARTMENT OF TRANSPORTATION

NEW AVE. (COOK COUNTY LINE TO IL 171/ARCHER AVE.)
 EXISTING AND PROPOSED CROSS SECTIONS

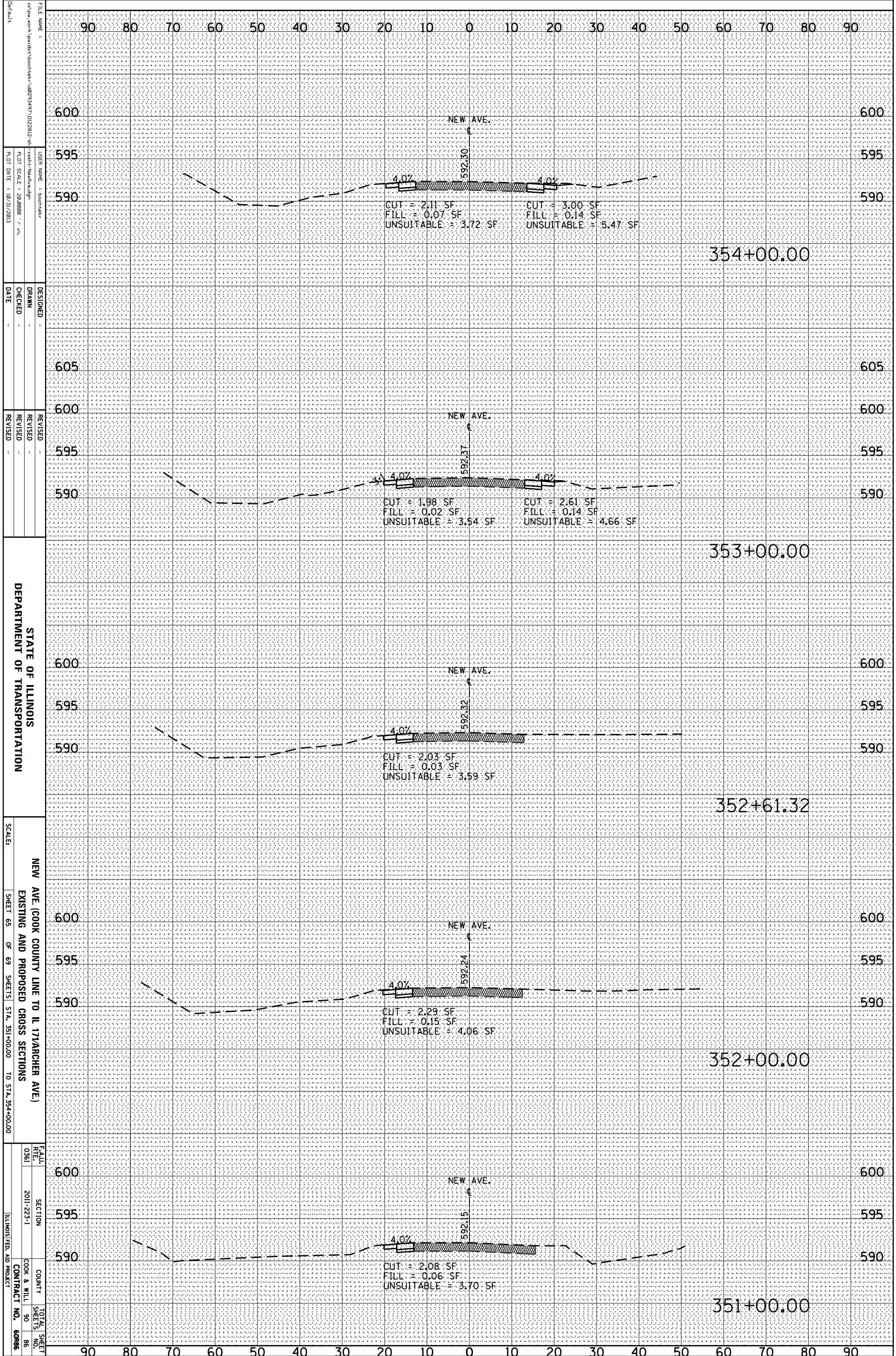
SCALE: SHEET 64 OF 69 SHEETS STA. 348+00.00 TO STA. 350+80.98

FEALU
 RTE. 0361
 SECTION 2011-223-1
 COUNTY COOK & WILL
 TOTAL SHEETS 90
 SHEET NO. 64

ILLINOIS FED. AID PROJECT

ORIGINAL SURVEY	SURVEYED _____	BY _____	DATE _____
NOTE BOOK	PLOTTED _____		
NO.	TEMPLATE _____		
	AREAS _____		
	AREAS CHECKED _____		

FINAL SURVEY	SURVEYED _____	BY _____	DATE _____
NOTE BOOK	PLOTTED _____		
NO.	TEMPLATE _____		
	AREAS _____		
	AREAS CHECKED _____		



FILE NAME:
 USER NAME:
 DESIGNER:
 DRAWN:
 CHECKED:
 DATE:
 REVISIONS:
 REVISION NO.:
 REVISION DATE:
 SCALE:
 SHEET 65 OF 69 SHEETS STA. 351+00.00 TO STA. 354+00.00

STATE OF ILLINOIS
 DEPARTMENT OF TRANSPORTATION

NEW AVE. (COOK COUNTY LINE TO IL 171/ARCHER AVE.)
 EXISTING AND PROPOSED CROSS SECTIONS

FEATURE:
 SECTION:
 COUNTY:
 CONTRACT NO.:

ORIGINAL SURVEY	SURVEYED _____	BY _____	DATE _____
NOTE BOOK	PLOTTED _____		
	TEMPLATE _____		
	AREAS _____		
	AREAS CHECKED _____		

FINAL SURVEY	SURVEYED _____	BY _____	DATE _____
NOTE BOOK	PLOTTED _____		
	TEMPLATE _____		
	AREAS _____		
	AREAS CHECKED _____		

FILE NAME =
 USER NAME = boottsk
 DESIGNER =
 DRAWN =
 CHECKED =
 DATE = 10/31/2013

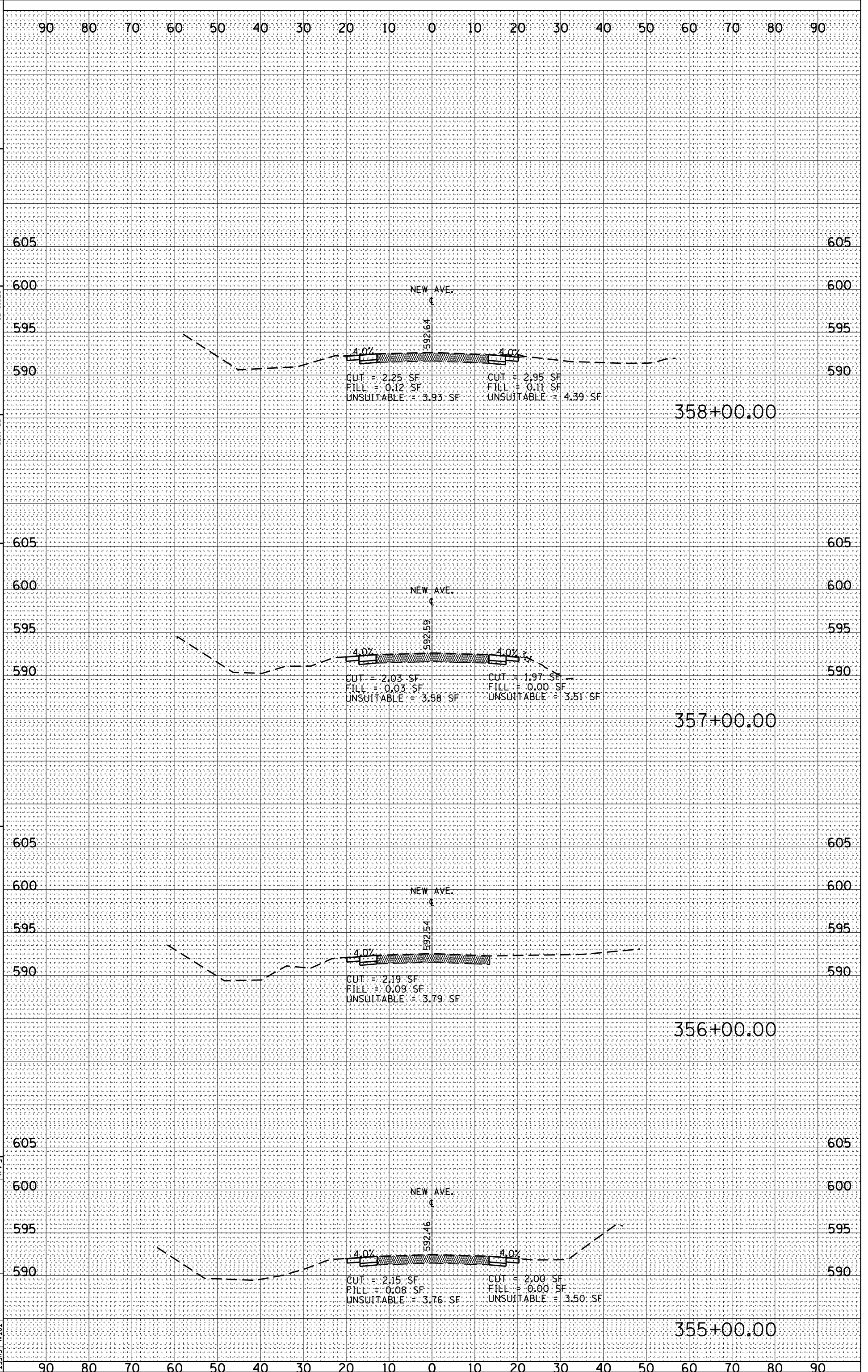
REVISOR =
 REVISION =
 REVISION =
 REVISION =

STATE OF ILLINOIS
 DEPARTMENT OF TRANSPORTATION

NEW AVE. (COOK COUNTY LINE TO IL 171/RANCHER AVE.)
 EXISTING AND PROPOSED CROSS SECTIONS

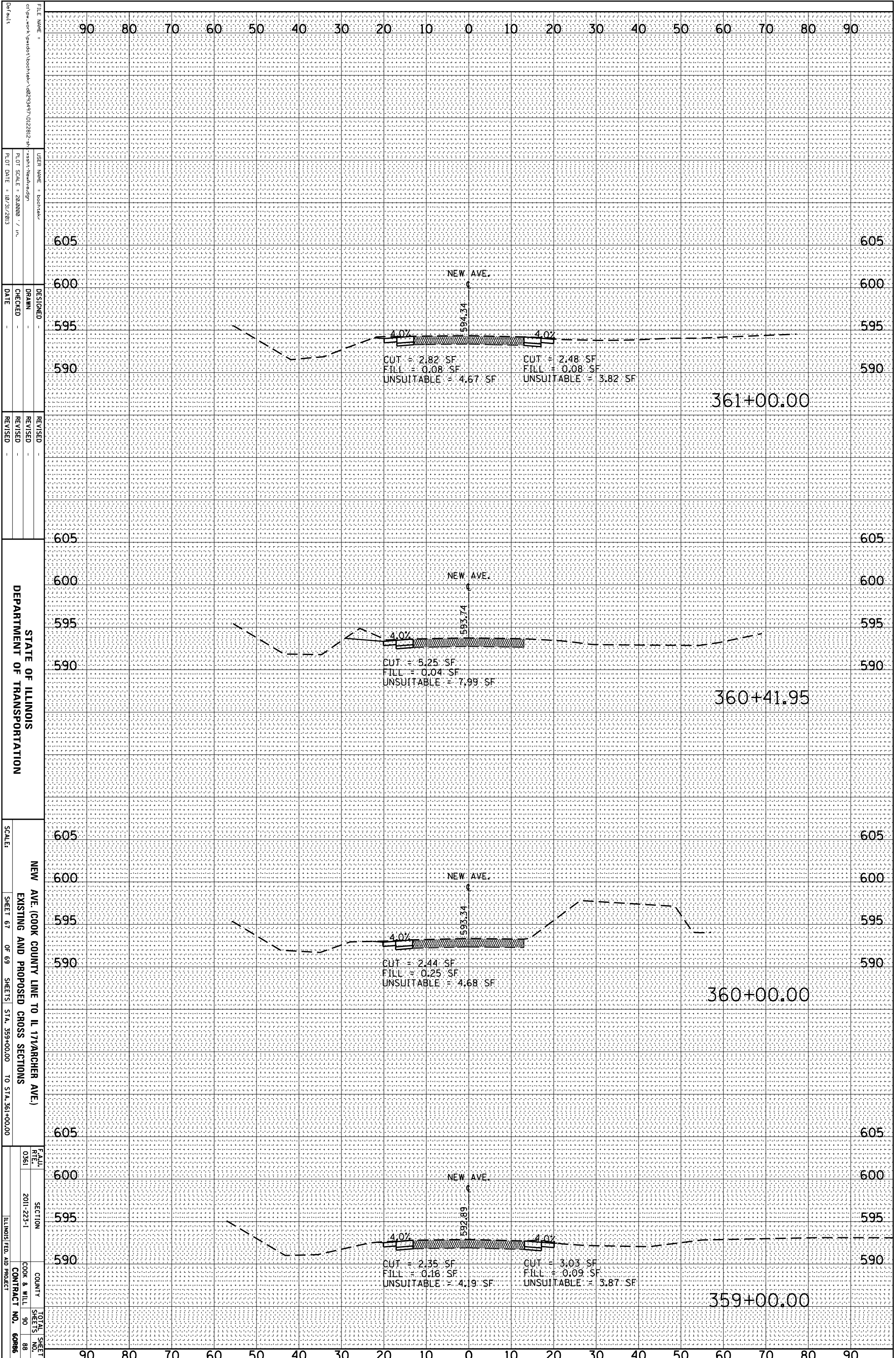
SCALE: SHEET 66 OF 69 SHEETS STA. 355+00.00 TO STA. 358+00.00

FEALU RTE. 0361 SECTION 2011-223-1 COUNTY COOK & WILL TOTAL SHEET SHEETS NO. 90 87 CONTRACT NO. 60886 ILLINOIS FED. AID PROJECT



ORIGINAL SURVEY	SURVEYED	BY	DATE
NOTE BOOK	PLOTTED		
	TEMPLATE		
	AREAS		
	AREAS CHECKED		

FINAL SURVEY	SURVEYED	BY	DATE
NOTE BOOK	PLOTTED		
	TEMPLATE		
	AREAS		
	AREAS CHECKED		



FILE NAME =
 USER NAME = boottek
 DESIGNER =
 DRAWN =
 CHECKED =
 DATE = 10/31/2013

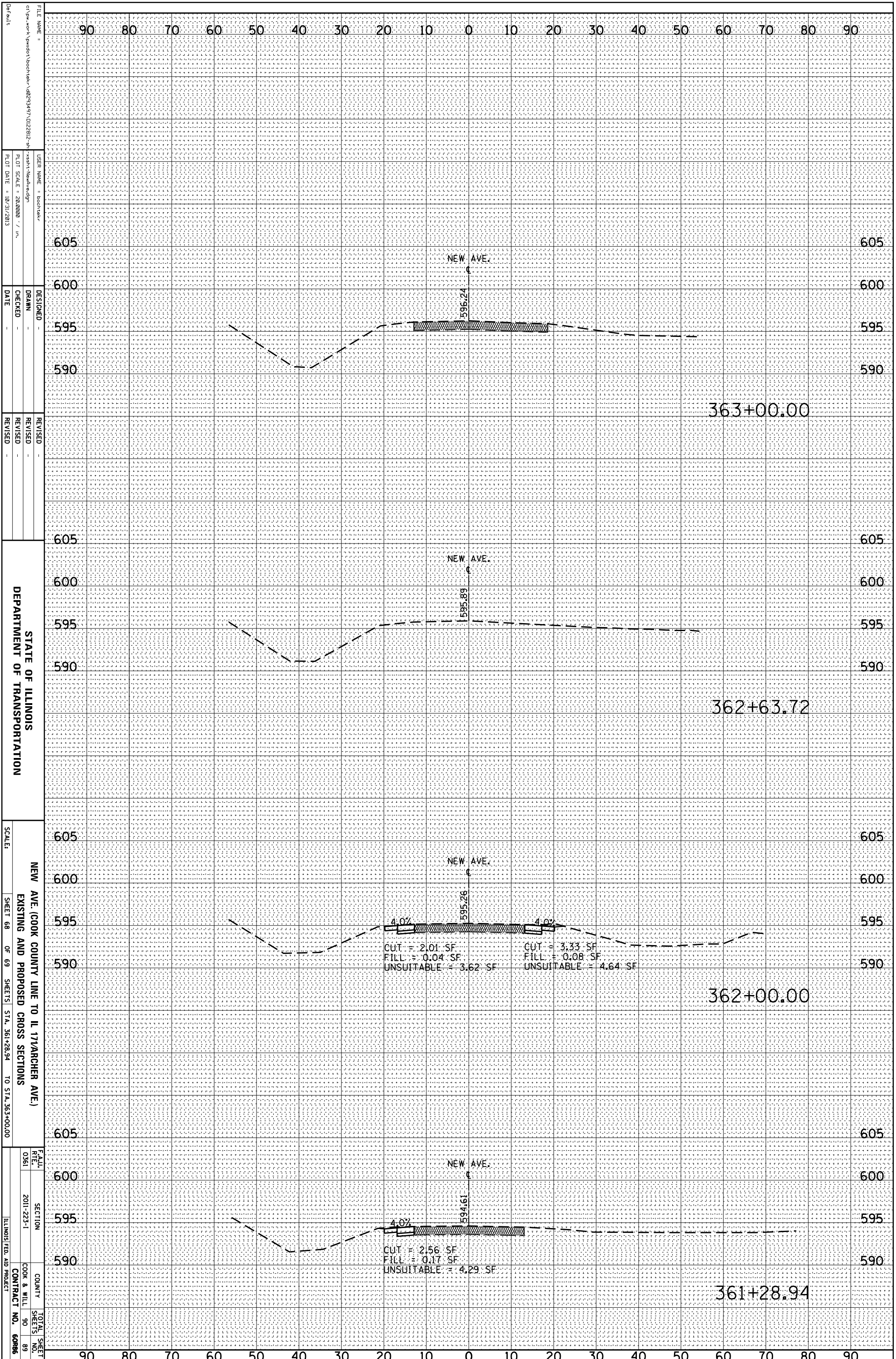
STATE OF ILLINOIS
 DEPARTMENT OF TRANSPORTATION

NEW AVE. (COOK COUNTY LINE TO IL 171/RANCHER AVE.)
 EXISTING AND PROPOSED CROSS SECTIONS
 SCALE: SHEET 67 OF 69 SHEETS STA. 359+00.00 TO STA. 361+00.00

FEALU
 RTE. 0361
 SECTION 2011-223-1
 COUNTY COOK & WILL
 CONTRACT NO. 60886

ORIGINAL SURVEY	SURVEYED	BY	DATE
NOTE BOOK	PLOTTED		
	TEMPLATE		
	AREAS		
	AREAS CHECKED		

FINAL SURVEY	SURVEYED	BY	DATE
NOTE BOOK	PLOTTED		
	TEMPLATE		
	AREAS		
	AREAS CHECKED		



FILE NAME =
 USER NAME = boottsk
 DESIGNER =
 DRAWN =
 CHECKED =
 DATE =
 PLOT SCALE = 28.0000 / in.
 PLOT DATE = 10/31/2013

REVISOR =
 REVISION =
 REVISION =
 REVISION =

STATE OF ILLINOIS
 DEPARTMENT OF TRANSPORTATION

NEW AVE. (COOK COUNTY LINE TO IL 171/RANCHER AVE.)
 EXISTING AND PROPOSED CROSS SECTIONS
 SCALE: SHEET 68 OF 69 SHEETS STA. 361+28.94 TO STA. 363+00.00
 FEALU RTE. 0361
 SECTION 2011-223-1
 COUNTY COOK & WILL
 TOTAL SHEET NO. 90
 SHEETS NO. 89
 ILLINOIS FED. AID PROJECT CONTRACT NO. 60886

ORIGINAL SURVEY	SURVEYED _____	BY _____	DATE _____
NOTE BOOK	PLOTTED _____		
	TEMPLATE _____		
	AREAS _____		
NO. _____	AREAS CHECKED _____		

FINAL SURVEY	SURVEYED _____	BY _____	DATE _____
NOTE BOOK	PLOTTED _____		
	TEMPLATE _____		
	AREAS _____		
NO. _____	AREAS CHECKED _____		

FILE NAME =
 c:\pwwork\pwwork\back\stem\48293497\DI22812-48-
 -ssst-Neakvredgn
 USER NAME = boostek
 PLOT SCALE = 28.0000 / in.
 PLOT DATE = 10/31/2013

DESIGNED -
 DRAWN -
 CHECKED -
 DATE -

REVISID -
 REVISID -
 REVISID -

STATE OF ILLINOIS
 DEPARTMENT OF TRANSPORTATION
 SCALE: SHEET 69 OF 69 SHEETS STA. 364+00.00 TO STA. 365+00.00
 NEW AVE. (COOK COUNTY LINE TO IL 171/ARCHER AVE.)
 EXISTING AND PROPOSED CROSS SECTIONS
 FEALU RTE. 0361 SECTION 2011-223-1 COUNTY COOK & WILL TOTAL SHEET SHEETS NO. 90 90 CONTRACT NO. 60886 ILLINOIS FED. AID PROJECT

