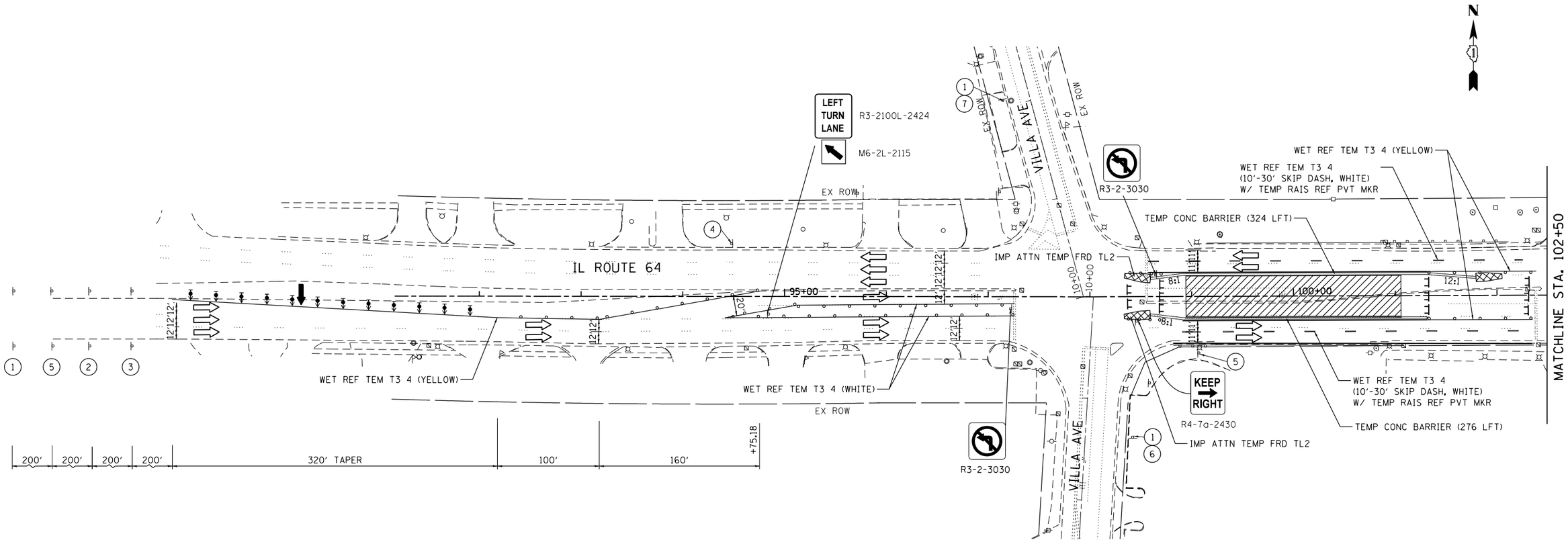

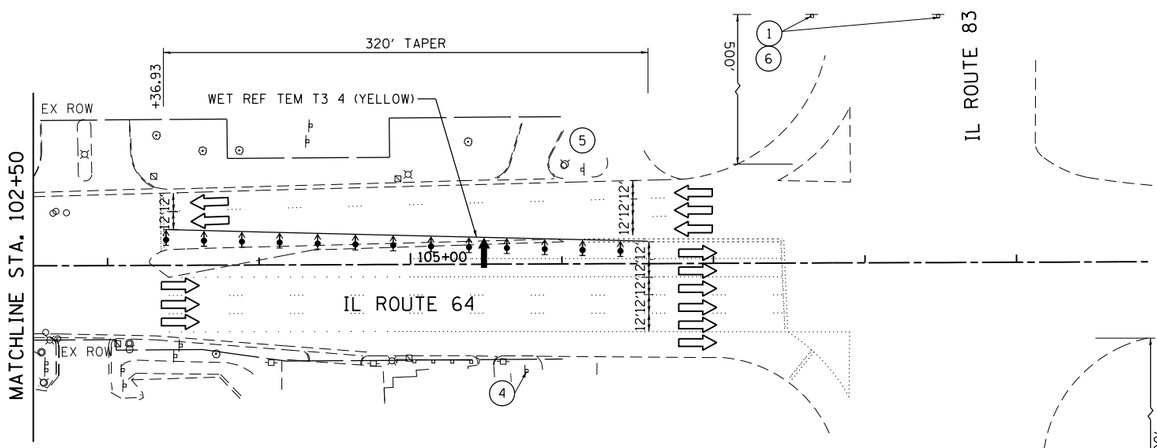

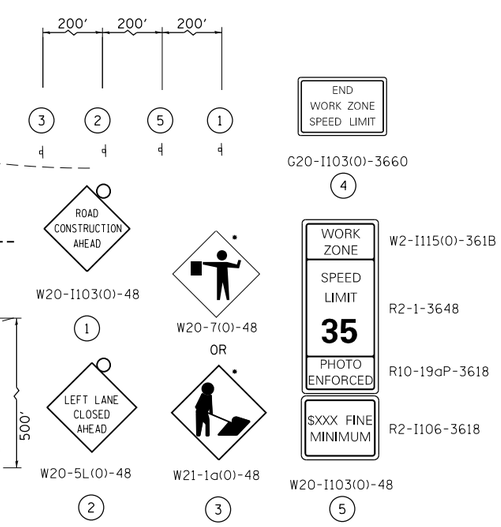

NOTES:

1. FOR ADDITIONAL TRAFFIC CONTROL AND SIGN DETAILS SEE HIGHWAY STANDARDS 701601, 701701 AND DISTRICT ONE STANDARD TC14.
2. EXISTING TRAFFIC SIGNALS AT IL 64/VILLA AVE. AND AT IL 64/SHOPPING CENTER TO REMAIN IN OPERATION.
3. ALL WB LEFT TURNING VEHICLES ONTO SB VILLA AVE WILL BE DETOURED. SEE SHEET 20.
4. TEMPORARY RAISED REFLECTIVE PAVEMENT MARKERS WILL BE INSTALLED ALONG ALL TEMPORARY PAVEMENT MARKINGS IN ACCORDANCE WITH DISTRICT ONE DETAIL TC11.

• MUST BE REMOVED WHEN FLAGGER OR WORKERS ARE NOT PRESENT FOR MORE THAN ONE HOUR

LEGEND:

- WORK AREA
- TYPE II BARRICADES OR DRUMS WITH STEADY BURN MONODIRECTIONAL LIGHT (SPACED 50' C-C OR AS NOTED BELOW) DEVICES IN TAPER (25' C-C) DEVICES IN RADII (10' C-C)
- DIRECTION OF TRAFFIC FLOW
- SIGN
- ARROW BOARD
- IMPACT ATTENUATOR
- TEMPORARY PAVEMENT
- DIRECTION INDICATOR BARRICADE WITH STEADY BURN MONODIRECTIONAL LIGHT (SPACED 25' C-C)

FILE NAME = h:\7290\72908 - IL 64 Over Salt Creek\CADD\Cadd Sheets\P139308-sht-stagmg.dgn

COLLINS ENGINEERS
123 N. Wacker Dr. Suite 900 Chicago Il. 60606
Tele (312) 704-9300 Fax (312) 704-9320
www.collinsengr.com
ILLINOIS PROFESSIONAL DESIGN FIRM LICENSE NO. 184-000993

USER NAME = rgall	DESIGNED -	REVISED -	
	DRAWN -	REVISED -	
PLOT SCALE = 100.0000 ' / in.	CHECKED -	REVISED -	
PLOT DATE = 10/24/2013	DATE -	REVISED -	

STATE OF ILLINOIS
DEPARTMENT OF TRANSPORTATION

ILLINOIS ROUTE 64 (NORTH AVE) OVER SALT CREEK
MAINTENANCE OF TRAFFIC – STAGE 1

SCALE: | SHEET OF SHEETS | STA. TO STA.

F.A.P RTE.	SECTION	COUNTY	TOTAL SHEETS	SHEET NO.
307	1318-BR	DuPAGE	111	24
		CONTRACT NO. 60V24		
	ILLINOIS FED. AID PROJECT			