

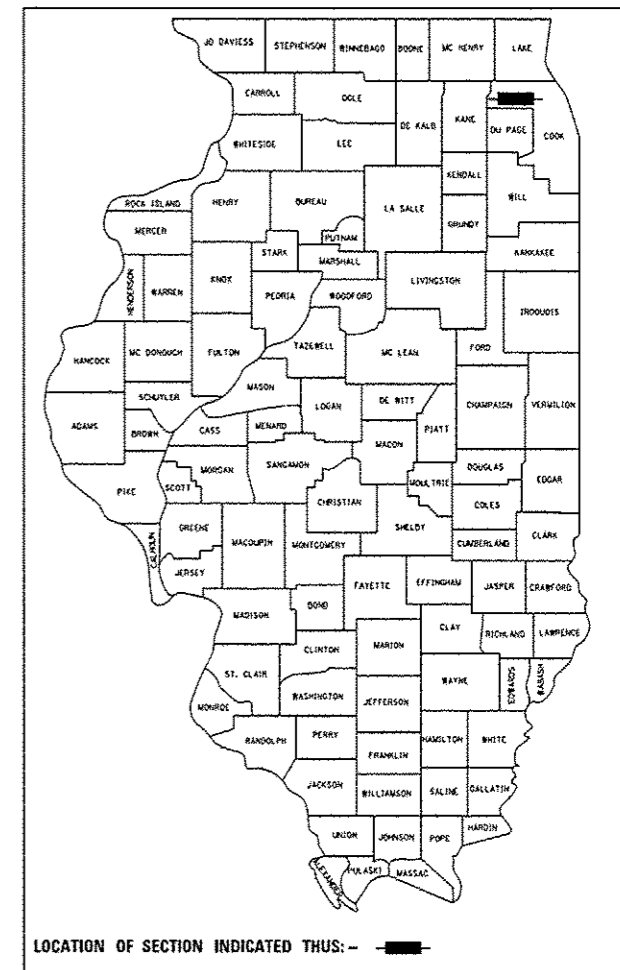
F.A.P. RTE.	SECTION	COUNTY	TOTAL SHEETS	SHEET NO.
339	116-RS-5	COOK	59	1
ILLINOIS			CONTRACT NO. 60W05	

STATE OF ILLINOIS
DEPARTMENT OF TRANSPORTATION
DIVISION OF HIGHWAYS

PROPOSED HIGHWAY PLANS

FAP 339 (ILLINOIS ROUTE 62)
AT MEACHAM ROAD
SECTION: 116-RS-5
PROJECT: ACHSIP-0339 (031)
RESURFACING (3P), PAVEMENT MARKINGS AND
TRAFFIC SIGNAL MODERNIZATION
COOK COUNTY
C-91-158-13

D-91-158-13



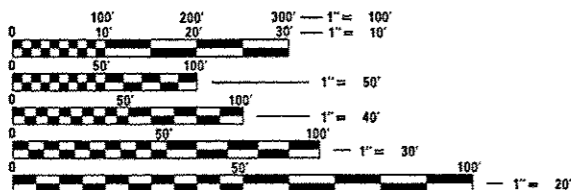
FOR INDEX OF SHEETS, SEE SHEET NO. 2

PROJECT IS LOCATED IN THE
VILLAGE OF SCHAUMBURG

TRAFFIC DATA

IL RTE 62 (ALGONQUIN RD)
2011 ADT = 34,600
POSTED SPEED LIMIT = 40MPH

MEACHAM ROAD
2010 ADT = 18,200
POSTED SPEED LIMIT = 35-45 MPH

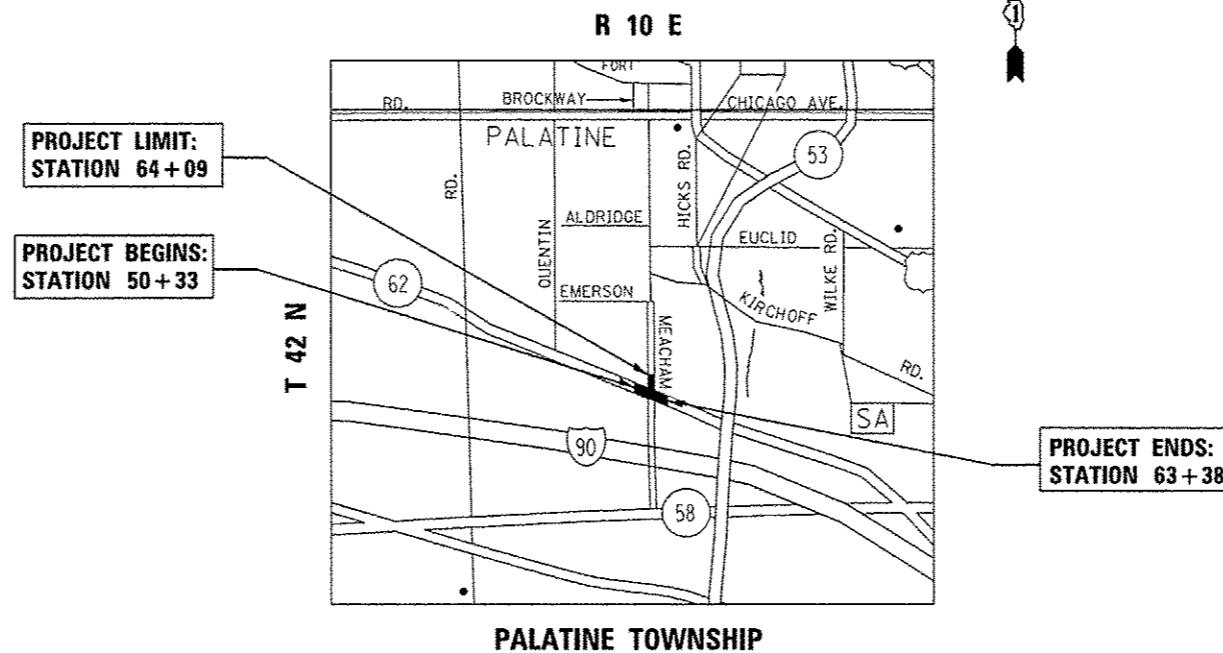


FULL SIZE PLANS HAVE BEEN PREPARED USING STANDARD
ENGINEERING SCALES. REDUCED SIZED PLANS WILL NOT
CONFORM TO STANDARD SCALES. IN MAKING MEASUREMENTS
ON REDUCED PLANS, THE ABOVE SCALES MAY BE USED.

J.U.L.I.E.
JOINT UTILITY LOCATION INFORMATION FOR EXCAVATION
1-800-892-0123
OR 811

PROJECT ENGINEER DAN WILGREEN (847) 705-4240
PROJECT MANAGER KEN ENG (847) 705-4247

CONTRACT NO. 60W05



GROSS & NET LENGTH = 1,305 FT. = 0.247 MILE

STATE OF ILLINOIS
DEPARTMENT OF TRANSPORTATION
DIVISION OF HIGHWAYS

SUBMITTED *Oct 16 2013*

John D. Baranzelli, PE
DEPUTY DIRECTOR OF HIGHWAYS, REGION ENGINEER

John D. Baranzelli, PE
acting ENGINEER OF DESIGN AND ENVIRONMENT

Dec 6 2013

Omer Osman, PE
DIRECTOR OF HIGHWAYS, CHIEF ENGINEER

PRINTED BY THE AUTHORITY
OF THE STATE OF ILLINOIS