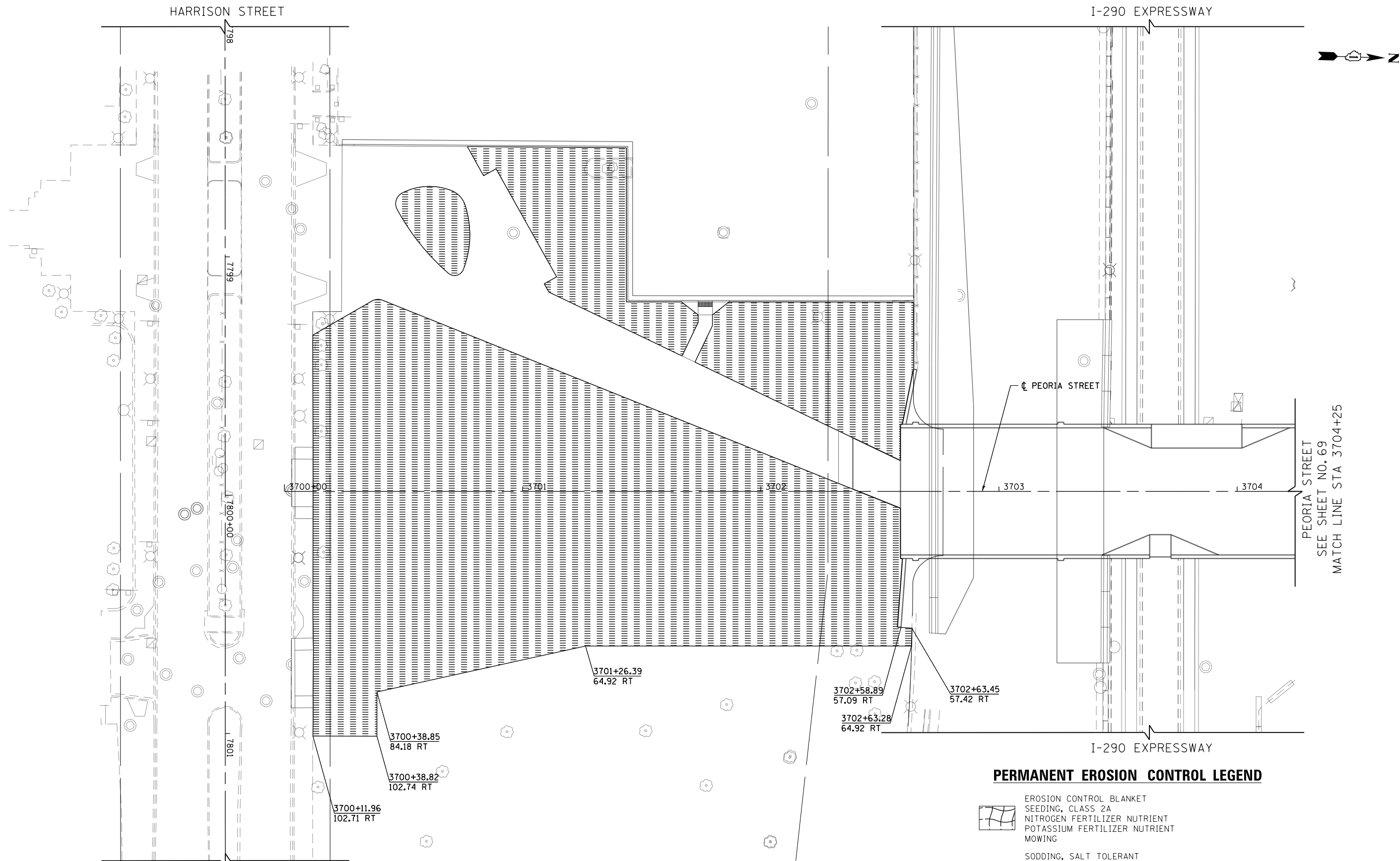











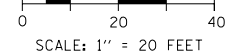


FILE PATH = p:\388035\pmt\lsc\comon\me\local\p\AECD\00\Documents\01_Americas\Transportation\60269938_Circle\Phase_1\1000_CAD\006_Roadway_Sheets\60W29_Sht-Lndscp-01.dgn



PERMANENT EROSION CONTROL LEGEND

-  EROSION CONTROL BLANKET
-  SEEDING, CLASS 2A
-  NITROGEN FERTILIZER NUTRIENT
-  POTASSIUM FERTILIZER NUTRIENT
-  MOWING
-  SODDING, SALT TOLERANT
-  TOPSOIL FURNISH AND PLACE, 4"
-  NITROGEN FERTILIZER NUTRIENT
-  POTASSIUM FERTILIZER NUTRIENT
-  SUPPLEMENTAL WATERING
-  LIMITS OF CONSTRUCTION



D:\60W29-Sht-Lndscp-01.dgn
USER NAME = BAWtor1
PLOT SCALE = 40.0000' / in.
PLOT DATE = 10/28/2013

DESIGNED - JLV	REVISED -
DRAWN - KAL	REVISED -
CHECKED - JMG	REVISED -
DATE - 10/30/2013	REVISED -

**STATE OF ILLINOIS
DEPARTMENT OF TRANSPORTATION**

**PERMANENT EROSION AND SEDIMENTATION CONTROL PLAN
PEORIA STREET**

SCALE: 1"=20' SHEET 1 OF 2 SHEETS STA. 3700+00 TO STA. 3704+25

F.A.I. RTE.	SECTION	COUNTY	TOTAL SHEETS	SHEET NO.
90/94/290	2013-011R	COOK	356	68
CONTRACT NO. 60W29			ILLINOIS FED. AID PROJECT	