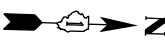
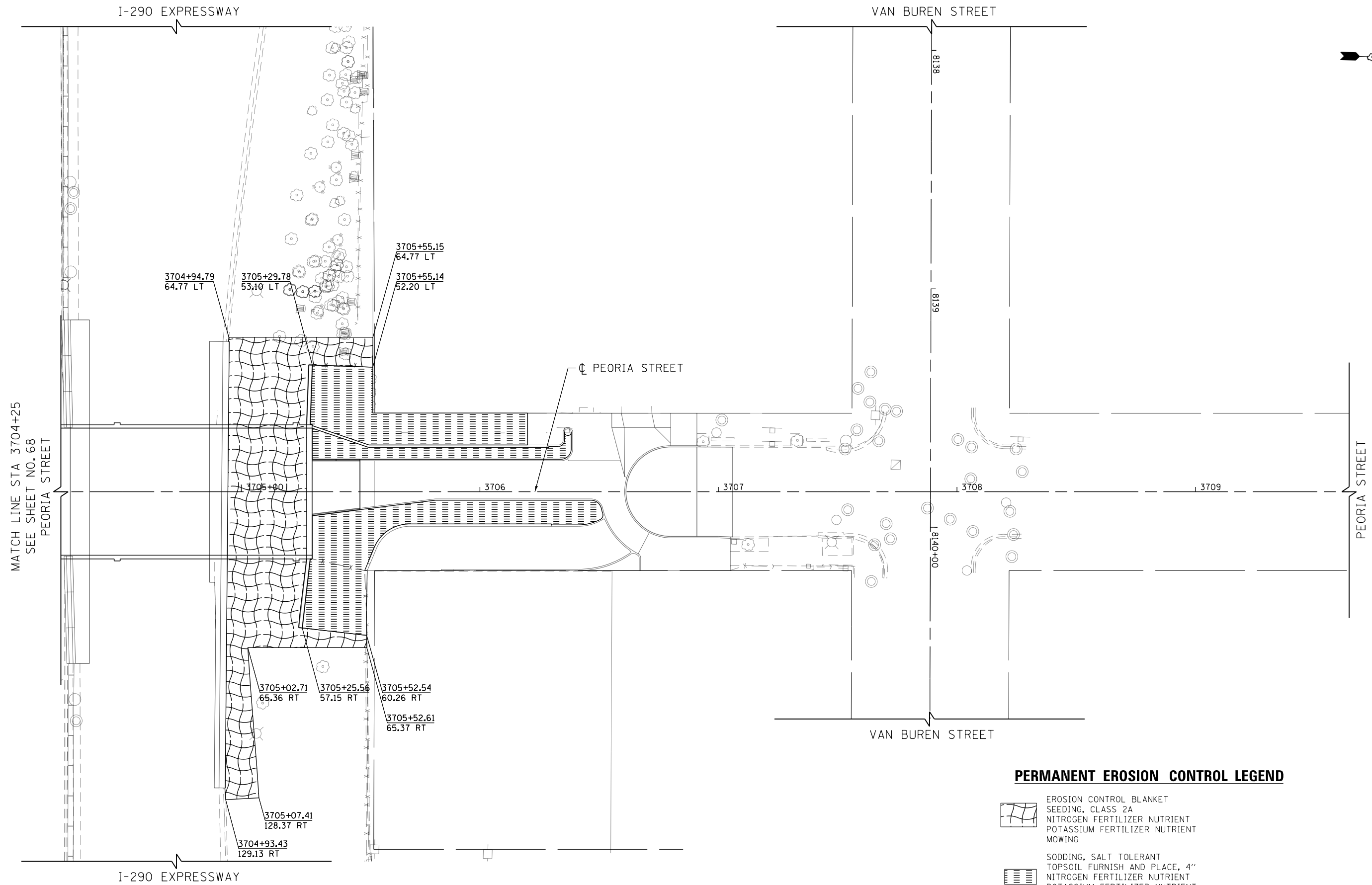



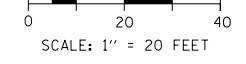


FILE PATH = p:\388035\pmt\lsc\monline\local\p\wec\00\Documents\01_Americas\Transportation\60269938_Circle\Phase\1\000_CAD\005_Roadway\Sheets\60W29_Sht-Lndscp-02.dgn



PERMANENT EROSION CONTROL LEGEND

-  EROSION CONTROL BLANKET
SEEDING, CLASS 2A
NITROGEN FERTILIZER NUTRIENT
POTASSIUM FERTILIZER NUTRIENT
MOWING
-  SODDING, SALT TOLERANT
TOPSOIL FURNISH AND PLACE, 4"
NITROGEN FERTILIZER NUTRIENT
POTASSIUM FERTILIZER NUTRIENT
SUPPLEMENTAL WATERING
-  LIMITS OF CONSTRUCTION



DI60W29-Sht-Lndscp-02.dgn	DESIGNED - JLV	REVISED -
USER NAME = BAWtor t	DRAWN - JSL	REVISED -
PLOT SCALE = 40.0000' / in.	CHECKED - JMG	REVISED -
PLOT DATE = 10/28/2013	DATE - 10/30/2013	REVISED -

**STATE OF ILLINOIS
DEPARTMENT OF TRANSPORTATION**

PERMANENT EROSION AND SEDIMENTATION CONTROL PLAN			
PEORIA STREET			
SCALE: 1"=20'	SHEET 2	OF 2 SHEETS	STA. 3704+70 TO STA. 3707+40

F.A.I. RTE.	SECTION	COUNTY	TOTAL SHEETS	SHEET NO.
90/94/290	2013-01R	COOK	356	69
CONTRACT NO. 60W29				
ILLINOIS FED. AID PROJECT				