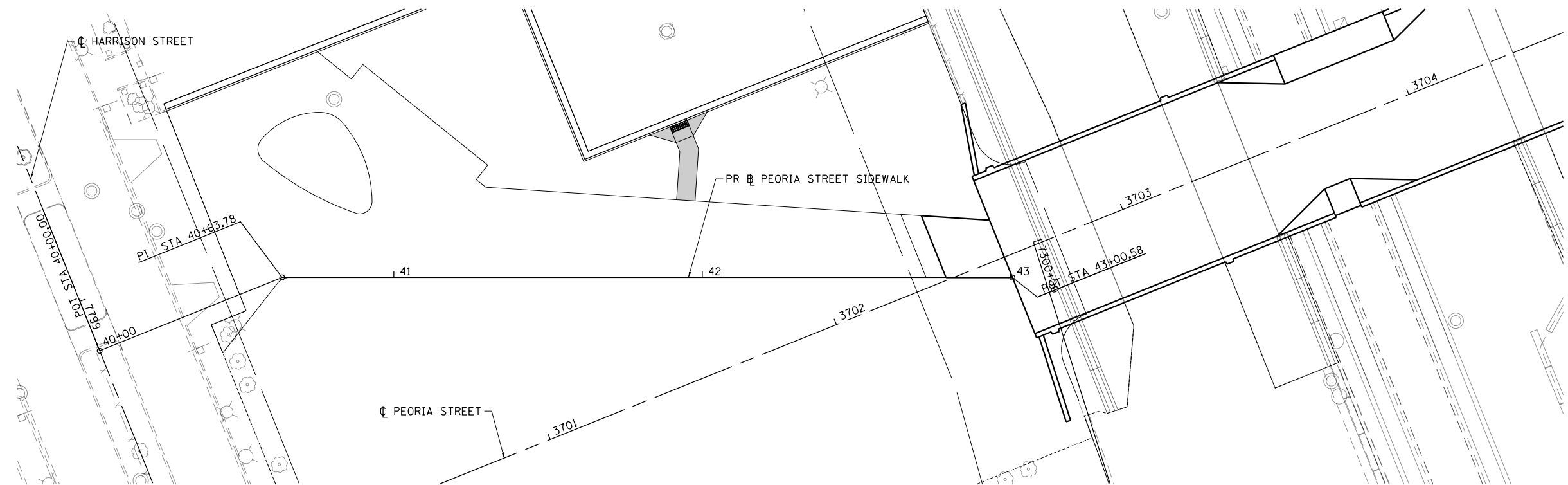


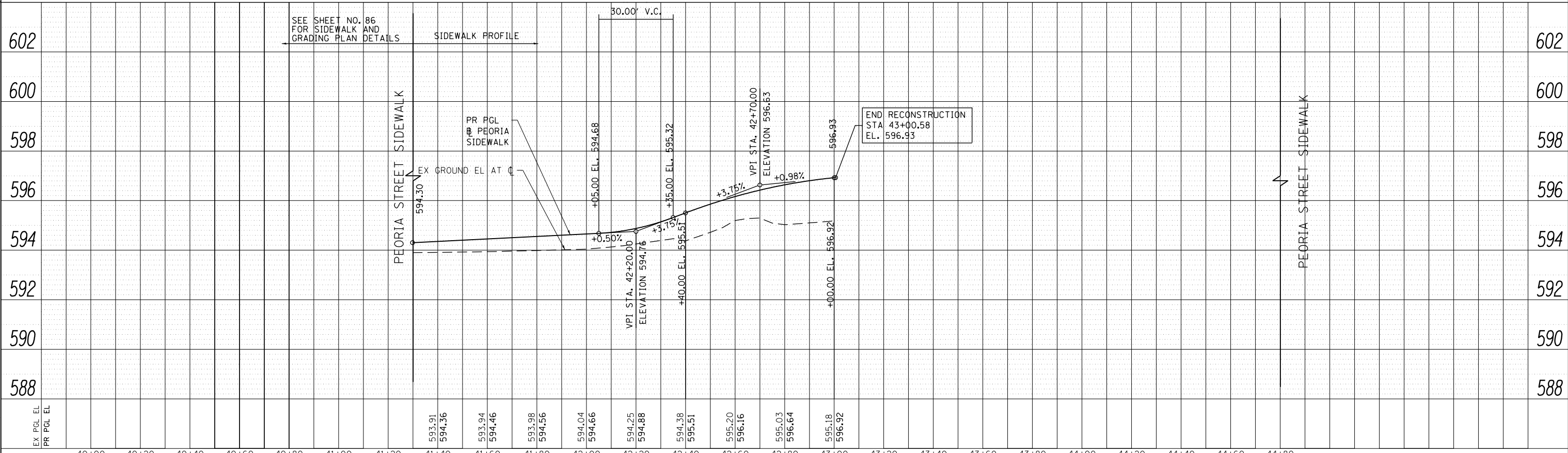
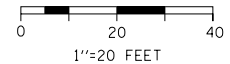
PLAN	SURVEYED	DATE
	PLOTTED	BY
	CHECKED	
	ALIGNED	
	FILED	
NOTE BOOK NO.	CADD FILE NAME	

PROFILE	SURVEYED	DATE
	PLOTTED	BY
	CHECKED	
	ALIGNED	
	FILED	
NOTE BOOK NO.	CADD FILE NAME	

FILE PATH = p:\388035-par\1\ae\comon\line\local\PECD000\Documents\01\_Americas\Transportation\62629938\_Circle\Phase\1\000\_CAD\005\_Roadway\Sheets\60W29-Sht-Intersec-02.dgn



SEE SHEET 86 FOR GRADING PLAN AND DETAILS  
**FOR INFORMATION ONLY**



D:\60W29-Sht-Intersec-02.dgn	DESIGNED - KAL	REVISED -
USER NAME = BAWtor t	DRAWN - YSK	REVISED -
PLOT SCALE = 40.0000' / in.	CHECKED - JLV	REVISED -
PLOT DATE = 10/28/2013	DATE - 10/30/2013	REVISED -

**STATE OF ILLINOIS  
DEPARTMENT OF TRANSPORTATION**

<b>ROADWAY PLAN AND PROFILE</b>			
<b>PEORIA STREET SIDEWALK</b>			
SCALE: 1"=20'	SHEET 2	OF 5 SHEETS	STA. 40+00 TO STA. 44+80

F.A.I. RTE.	SECTION	COUNTY	TOTAL SHEETS	SHEET NO.
90/94/290	2013-011R	COOK	356	87
CONTRACT NO. 60W29			ILLINOIS FED. AID PROJECT	