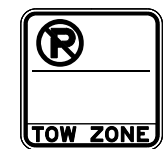
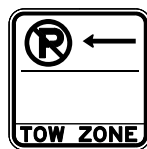


FILE PATH = p:\388035\parml\escomon\me\local\PECD00\Documents\01_Americas\Transportation\60269938_Circle\Phase_1\1000_CAD\005_Roadway\Sheets\60W29_Contract\1160W29-Sht-Sign-01.dgn



TOW ZONE
R7-201-3
REFLECTIVE: NO
MOUNT: FLAG
(18"x18")

PEO-19-ST

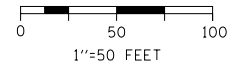


TOW ZONE
R7-201-3
REFLECTIVE: NO
MOUNT: FLAG
(18"x18")

PEO-20-ST

**SIGN NUMBERING CODE
EXAMPLE**

DIRECTION OF TRAFFIC	EB-03-LP	MOUNTING TYPE
PEO - PEORIA STREET		ST - STEEL POST
EB - EASTBOUND EISENHOWER EXPY		LP - LIGHT POLE BANDING
WB - WESTBOUND EISENHOWER EXPY		BM - BRIDGE MOUNTED
SIGN PANEL NUMBER		TS - TELESCOPING STEEL



1"=50 FEET



D:\60W29-Sht-Sign-01.dgn	DESIGNED - JDT	REVISED -
USER NAME = BAWtor.t	DRAWN - JTR	REVISED -
PLOT SCALE = 100.0000' / in.	CHECKED - JMG	REVISED -
PLOT DATE = 10/28/2013	DATE - 10/30/2013	REVISED -

**STATE OF ILLINOIS
DEPARTMENT OF TRANSPORTATION**

**SIGNING PLAN
PEORIA STREET**

SCALE: 1"=50' SHEET 3 OF 4 SHEETS STA. 3700+00 TO STA. 3710+00

F.A.I. RTE.	SECTION	COUNTY	TOTAL SHEETS	SHEET NO.
90/94/290	2013-01R	COOK	356	101
CONTRACT NO. 60W29			ILLINOIS FED. AID PROJECT	