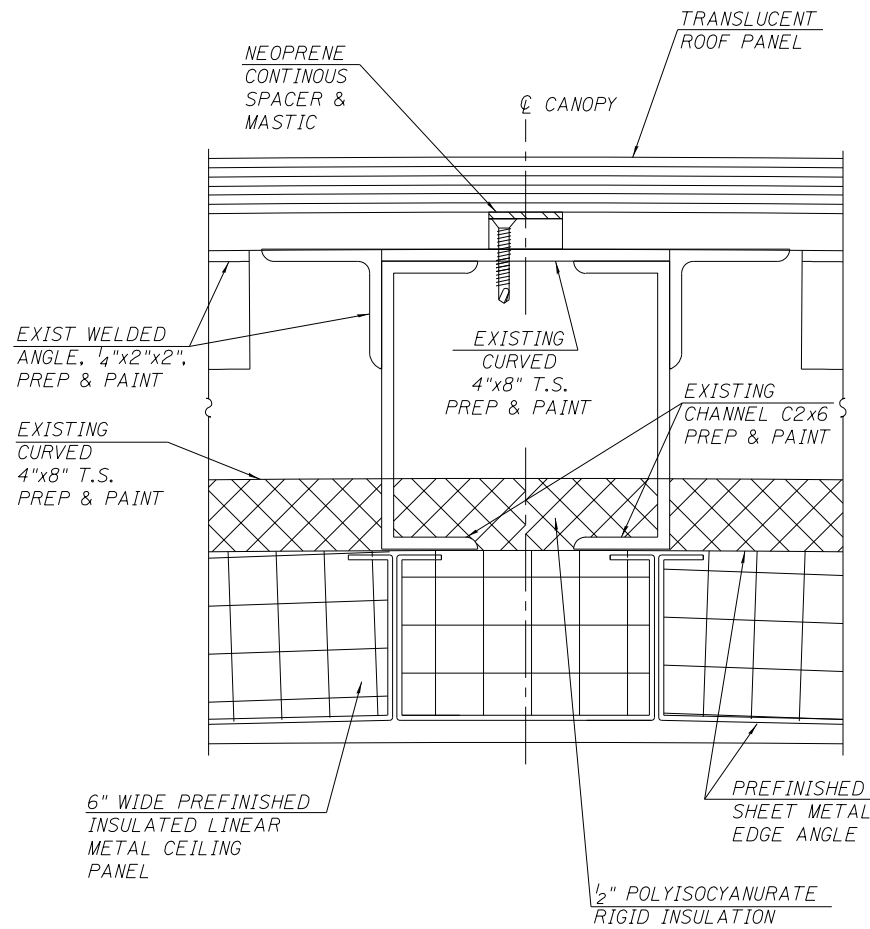
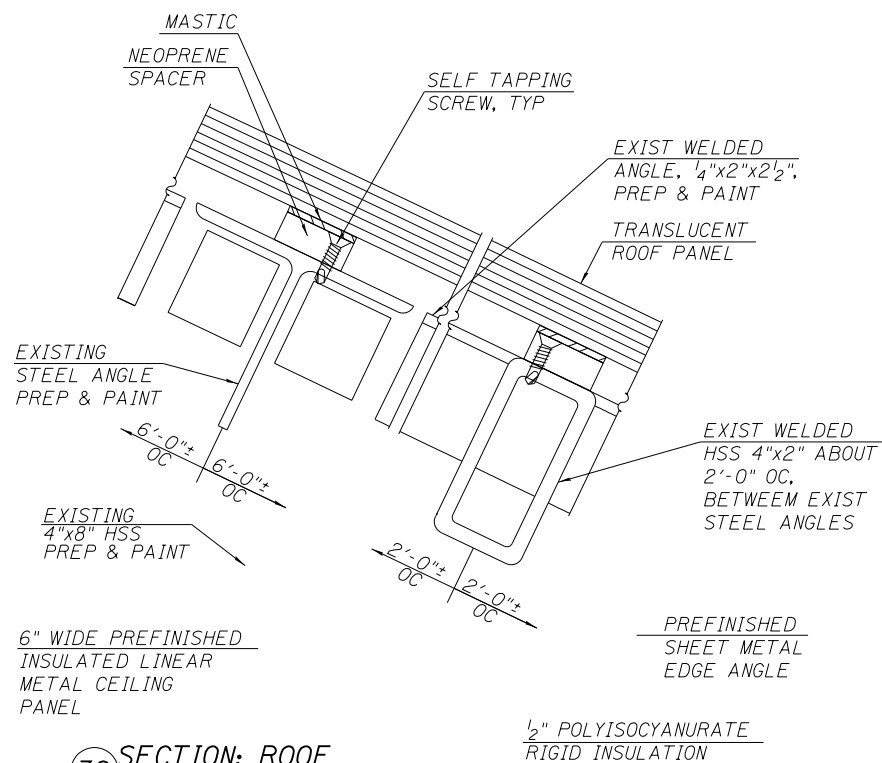


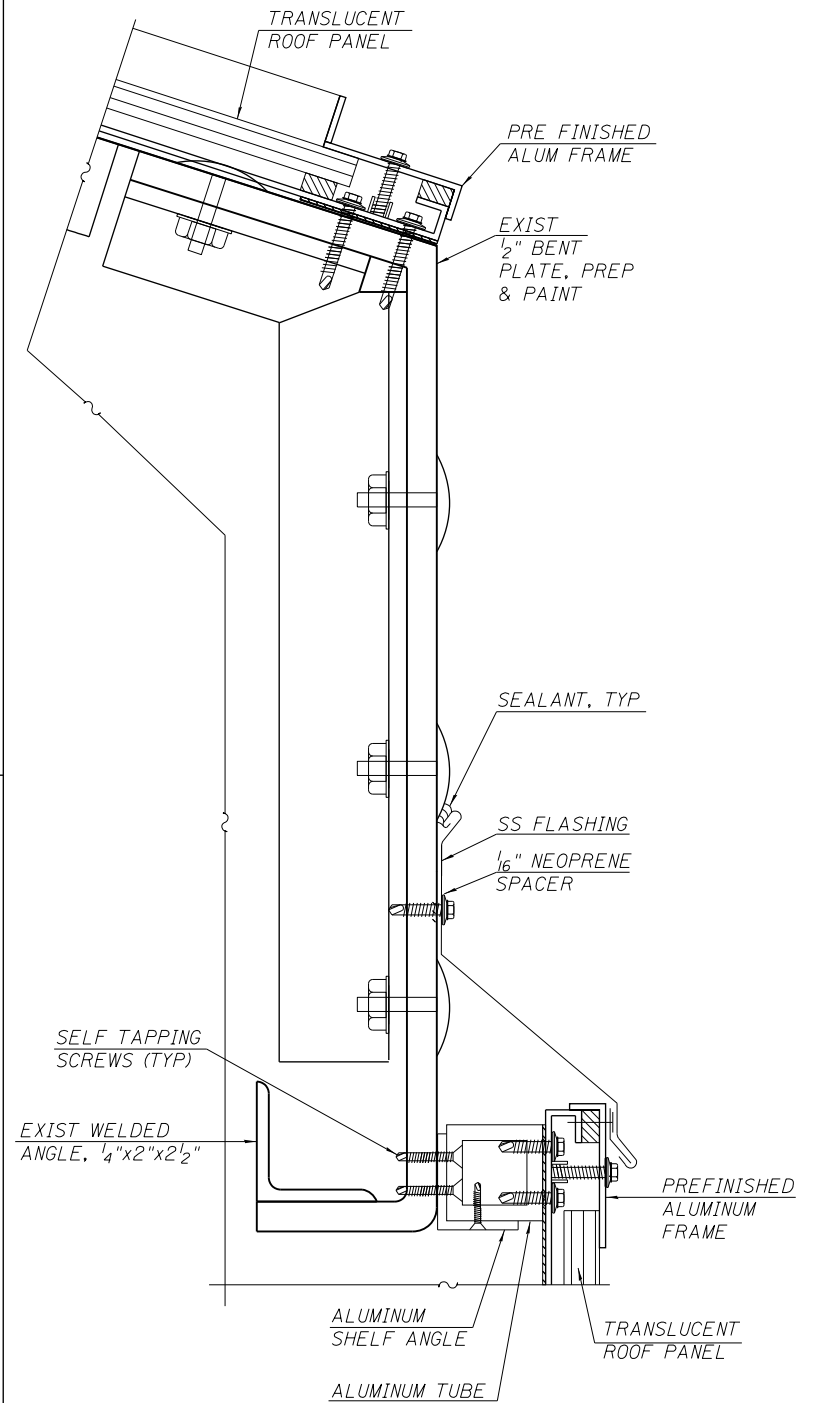
37 SECTION  
SCALE: 6" = 1'-0"



38 SECTION: ROOF RIDGE  
SCALE: 6" = 1'-0"



39 SECTION: ROOF  
SCALE: 6" = 1'-0"



40 SECTION  
SCALE: 6" = 1'-0"

10/17/12 AM  
0161708-60W29-A-600.dgn



USER NAME = BAWitor†	DESIGNED - WHB	REVISED
PLOT SCALE = 4x0.0000 Ins/in / in.	CHECKED - CRR	REVISED
PLOT DATE = 10/29/2013	DRAWN - WHB	REVISED
	CHECKED - CRR	REVISED

STATE OF ILLINOIS  
DEPARTMENT OF TRANSPORTATION

PEORIA STREET STATION  
STATION DETAILS

SHEET NO. A-605 OF 117 SHEETS

PRELIMINARY NOT FOR CONSTRUCTION

MUN	SECTION	COUNTY	TOTAL SHEETS	SHEET NO.
2090	2013-011R	COOK	356	252
CONTRACT NO.			60W29	
ILLINOIS FED. AID PROJECT				