

MATCH LINE STA. 122+00

MATCH LINE STA. 136+00

WINDEMERE LN.

IL. ROUTE 62
(ALGONQUIN RD.)

NO WORK OTHER THAN PAVEMENT MARKING
SHALL BE PERFORMED WITHIN EXISTING
BRIDGE AND BRIDGE APPROACH LIMITS

STA. 135+38




PROP. POLYUREA PAVEMENT MARKING TYPE 1
LETTERS & SYMBOLS, WHITE - (TYP.)

PROP. POLYUREA PAVEMENT MARKING TYPE 1
6" SOLID LANE LINE, WHITE - (TYP.)

PROP. POLYUREA PAVEMENT MARKING TYPE 1
4" EDGE LINE, YELLOW - (TYP.)

PROP. POLYUREA PAVEMENT MARKING TYPE 1
4" SKIP-DASH LANE LINE, WHITE
(10' LINE - 30' SPACE) - (TYP.)

LEGEND

-  PROPOSED PROFILE DIAMOND GRINDING OF CONCRETE PAVEMENT LIMITS
-  PROPOSED PRECAST CONCRETE PATCH
-  PROPOSED CLASS B PATCH

MATCH LINE STA. 136+00

MATCH LINE STA. 151+00

IL. ROUTE 62
(ALGONQUIN RD.)

LEXINGTON DR.

NO WORK OTHER THAN PAVEMENT MARKING
SHALL BE PERFORMED WITHIN EXISTING
BRIDGE AND BRIDGE APPROACH LIMITS

STA. 140+48

PROP. POLYUREA PAVEMENT MARKING TYPE 1
LETTERS & SYMBOLS, WHITE - (TYP.)

PROP. POLYUREA PAVEMENT MARKING TYPE 1
6" SOLID LANE LINE, WHITE - (TYP.)

PROP. POLYUREA PAVEMENT MARKING TYPE 1
24" SOLID STOP BAR, WHITE - (TYP.)

PROP. POLYUREA PAVEMENT MARKING TYPE 1
4" EDGE LINE, YELLOW - (TYP.)

PROP. POLYUREA PAVEMENT MARKING TYPE 1
4" SKIP-DASH LANE LINE, WHITE
(10' LINE - 30' SPACE) - (TYP.)

FILE NAME =	USER NAME = PencePL	DESIGNED - PLP	REVISED -
c:\pwwork\pwwork\pencepl\d0350260\132\13-sh-t-plan.dgn		DRAWN - PLP	REVISED -
Default	PLOT SCALE = 100.0000' / in.	CHECKED -	REVISED -
	PLOT DATE = 11/8/2013	DATE -	REVISED -

STATE OF ILLINOIS
DEPARTMENT OF TRANSPORTATION

IL 62 (ALGONQUIN ROAD)-PENNY ROAD TO WEST OF ROSELLE ROAD
ROADWAY AND PAVEMENT MARKING PLANS

SCALE: SHEET OF SHEETS STA. TO STA.

F.A.P. RTE.	SECTION	COUNTY	TOTAL SHEETS	SHEET NO.
339	116(R&R-3)PCC-PP	COOK	29	13
CONTRACT NO. 60W56			ILLINOIS FED. AID PROJECT	