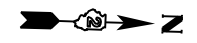
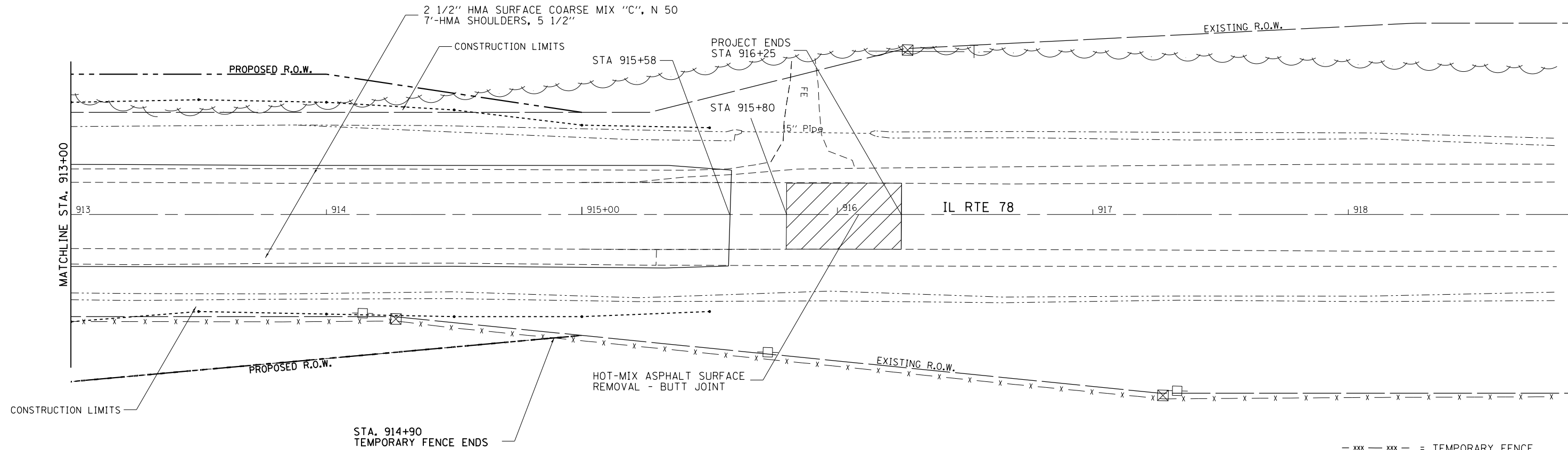


ANELENE HEIDEREICH



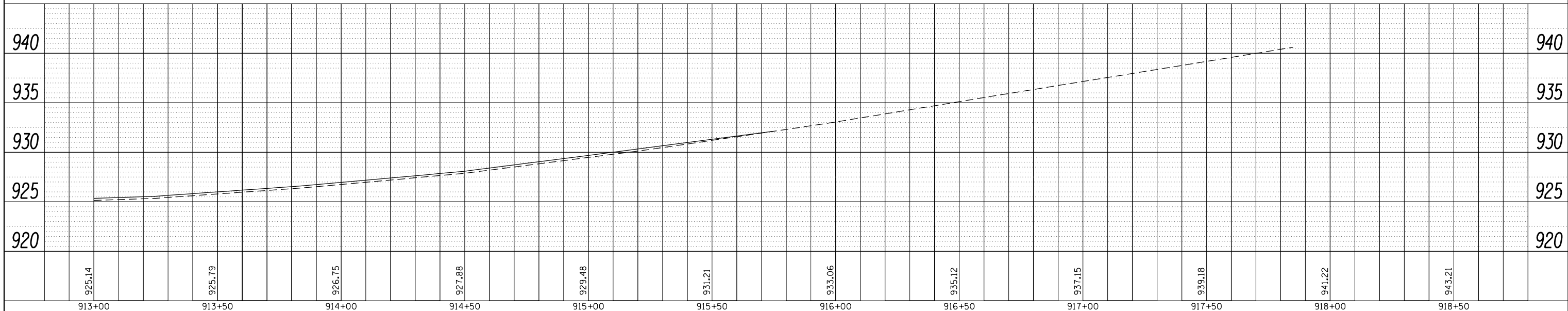
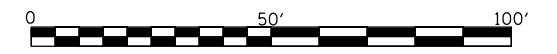
PLAN	SURVEYED	DATE
NOTE BOOK NO.	PLOTTED	
	ALIGNMENT CHECKED	
	PAVEMENT CHECKED	
	FILE NAME	



PROFILE	SURVEYED	DATE
NOTE BOOK NO.	PLOTTED	
	GRADES CHECKED	
	STRUCTURE NOTATIONS CHECKED	

CRAIG & KRIS HEIDENREICH

- xxx - xxx - = TEMPORARY FENCE
- X = TREE REMOVAL (EACH)
- [Hatched Box] = PAVEMENT REMOVAL



FILE NAME =	USER NAME = rundbladerr	DESIGNED -	REVISED - 8-1-13	<b>STATE OF ILLINOIS DEPARTMENT OF TRANSPORTATION</b>	<b>IL RTE 78 SN 043-1098</b>	SCALE:	SHEET NO.	OF SHEETS	STA.	TO STA.	F.A.P. RTE. 642	SECTION 104T-3	COUNTY JODAVIESS	TOTAL SHEETS 97	SHEET NO. 31		
c:\pwork\pwork\rundbladerr\d0232736\0201310-sht-plnprf.dgn						DRAWN -	REVISED -	CONTRACT NO. 64F74									
PLOT SCALE = 40.0000' / in.						CHECKED -	REVISED -	ILLINOIS FED. AID PROJECT									
PLOT DATE = Thu Oct 10 07:09:39 2013						DATE -	REVISED -										