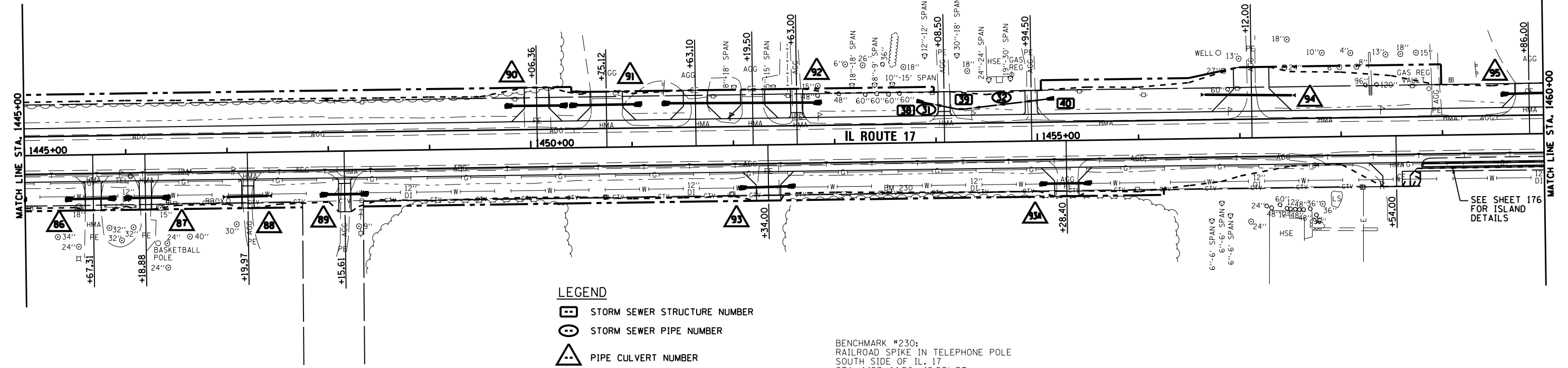
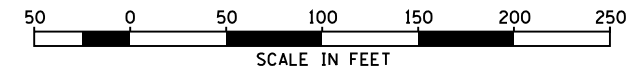


PLAN	SURVEYED	DATE
NOTE BOOK	LAG	07/09
NO.	JKC	07/09
	NO. 036895-000000	07/09

PROFILE	SURVEYED	DATE
GRADES CHECKED	LAG	07/09
STRUCTURE NOTATIONS CHECKED	JKC	07/09
NO.	NO. 036895-000000	07/09

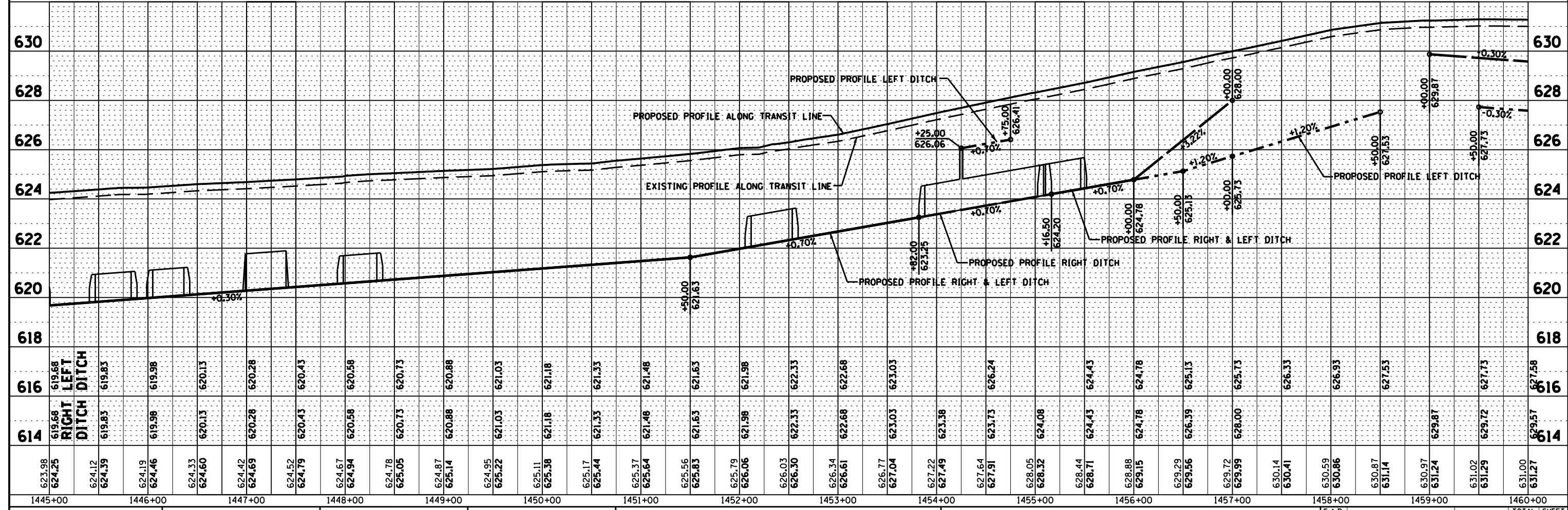


LEGEND

- STORM SEWER STRUCTURE NUMBER
- STORM SEWER PIPE NUMBER
- PIPE CULVERT NUMBER

SEE SCHEDULE OF QUANTITIES.

BENCHMARK #230:
RAILROAD SPIKE IN TELEPHONE POLE
SOUTH SIDE OF IL. 17
STA. 1453+44.50, 49.53' RT.
ELEV. = 626.67



FILE NAME = D366905-SHT-PLNPRF-1445-1460.DGN	USER NAME = --	DESIGNED - JKC	REVISED -	STATE OF ILLINOIS DEPARTMENT OF TRANSPORTATION	PLAN & PROFILE - IL ROUTE 17				F.A.P. RT. 41	SECTION (I)W&RS-1	COUNTY KANKAKEE	TOTAL SHEETS 450	SHEET NO. 76
PLOT SCALE = 1"=50'		DRAWN - LAG/NV	REVISED -		SCALE: 1"=50'	SHEET	OF	SHEETS	STA. 1445+00	TO STA. 1460+00	CONTRACT NO. 66905		
PLOT DATE = 07/13		CHECKED - JKC	REVISED -		ILLINOIS FED. AID PROJECT								
		DATE - 07/13	REVISED -										