





-  SEEDING, CLASS 2A AND MULCH, METHOD 2
-  INLET AND PIPE PROTECTION
-  TEMPORARY DITCH CHECKS
-  PERIMETER EROSION BARRIER

FILE NAME = D366905-SHT-EROS-1310-1325.DGN	USER NAME = --	DESIGNED - JKC	REVISED - -
		DRAWN - LAG/NV	REVISED - -
	PLOT SCALE = 1"=50'	CHECKED - JKC	REVISED - -
	PLOT DATE = 07/13	DATE - 07/13	REVISED - -

**STATE OF ILLINOIS
DEPARTMENT OF TRANSPORTATION**

EROSION CONTROL PLAN - IL ROUTE 17

SCALE: 1"=50' SHEET ___ OF ___ SHEETS STA. 1310+00 TO STA. 1325+00

F.A.P. RTE.	SECTION	COUNTY	TOTAL SHEETS	SHEET NO.
41	(1)W&RS-1	KANKAKEE	450	100
CONTRACT NO. 66905				
ILLINOIS FED. AID PROJECT				