





-  SEEDING, CLASS 2A AND MULCH, METHOD 2
-  INLET AND PIPE PROTECTION
-  TEMPORARY DITCH CHECKS
-  PERIMETER EROSION BARRIER

FILE NAME = D366905-SHT-ER05-1325-1340.DGN

USER NAME = --

DESIGNED - JKC

REVISED -

DRAWN - LAG/NV

REVISED -

PLOT SCALE = 1"=50'

CHECKED - JKC

REVISED -

PLOT DATE = 07/13

DATE - 07/13

REVISED -

STATE OF ILLINOIS
DEPARTMENT OF TRANSPORTATION

EROSION CONTROL PLAN - IL ROUTE 17

SCALE: 1"=50' SHEET OF SHEETS STA. 1325+00 TO STA. 1340+00

F.A.P. RTE.	SECTION	COUNTY	TOTAL SHEETS	SHEET NO.
41	(I)W&RS-1	KANKAKEE	450	101
CONTRACT NO. 66905			ILLINOIS FED. AID PROJECT	