





-  SEEDING, CLASS 2A AND MULCH, METHOD 2
-  INLET AND PIPE PROTECTION
-  TEMPORARY DITCH CHECKS
-  PERIMETER EROSION BARRIER

FILE NAME = D366905-SHT-ER05-1340-1355.DGN	USER NAME = --	DESIGNED - JKC	REVISED -
		DRAWN - LAG/NV	REVISED -
	PLOT SCALE = 1"=50'	CHECKED - JKC	REVISED -
	PLOT DATE = 07/13	DATE - 07/13	REVISED -

**STATE OF ILLINOIS
DEPARTMENT OF TRANSPORTATION**

EROSION CONTROL PLAN - IL ROUTE 17

SCALE: 1"=50' SHEET OF SHEETS STA. 1340+00 TO STA. 1355+00

F.A.P. RTE.	SECTION	COUNTY	TOTAL SHEETS	SHEET NO.
41	(I)W&RS-1	KANKAKEE	450	102
CONTRACT NO. 66905				
ILLINOIS FED. AID PROJECT				