





-  SEEDING, CLASS 2A AND MULCH, METHOD 2
-  INLET AND PIPE PROTECTION
-  TEMPORARY DITCH CHECKS
-  PERIMETER EROSION BARRIER

FILE NAME = D366905-SHT-ER05-1355-1370.DGN	USER NAME = --	DESIGNED - JKC	REVISED -	STATE OF ILLINOIS DEPARTMENT OF TRANSPORTATION	EROSION CONTROL PLAN - IL ROUTE 17			F.A.P. RTE.	SECTION	COUNTY	TOTAL SHEETS	SHEET NO.
	PLOT SCALE = 1"=50'	DRAWN - LAG/NV	REVISED -					41	(1)W&RS-1	KANKAKEE	450	103
PLOT DATE = 07/13	DATE - 07/13	CHECKED - JKC	REVISED -	SCALE: 1"=50' SHEET OF SHEETS STA. 1355+00 TO STA. 1370+00			CONTRACT NO. 66905 ILLINOIS FED. AID PROJECT					