





-  SEEDING, CLASS 2A AND MULCH, METHOD 2
-  INLET AND PIPE PROTECTION
-  TEMPORARY DITCH CHECKS
-  PERIMETER EROSION BARRIER

FILE NAME = D366905-SHT-ER05-1385-1400.DGN

USER NAME = --
 PLOT SCALE = 1"=50'
 PLOT DATE = 07/13

DESIGNED - JKC	REVISED -
DRAWN - LAG/NV	REVISED -
CHECKED - JKC	REVISED -
DATE - 07/13	REVISED -

**STATE OF ILLINOIS
 DEPARTMENT OF TRANSPORTATION**

EROSION CONTROL PLAN - IL ROUTE 17

SCALE: 1"=50' SHEET OF SHEETS STA. 1385+00 TO STA. 1400+00

F.A.P. RTE.	SECTION	COUNTY	TOTAL SHEETS	SHEET NO.
41	(1)W&RS-1	KANKAKEE	450	105
CONTRACT NO. 66905				
ILLINOIS FED. AID PROJECT				