





-  SEEDING, CLASS 2A AND MULCH, METHOD 2
-  INLET AND PIPE PROTECTION
-  TEMPORARY DITCH CHECKS
-  PERIMETER EROSION BARRIER

FILE NAME = D366905-SHT-ER05-1415-1430.DGN	USER NAME = --	DESIGNED - JKC	REVISED -	<b>STATE OF ILLINOIS DEPARTMENT OF TRANSPORTATION</b>	<b>EROSION CONTROL PLAN - IL ROUTE 17</b>			F.A.P. RTE.	SECTION	COUNTY	TOTAL SHEETS	SHEET NO.
	PLOT SCALE = 1"=50'	DRAWN - LAG/NV	REVISED -					41	(1)W&RS-1	KANKAKEE	450	107
PLOT DATE = 07/13	CHECKED - JKC	DATE - 07/13	REVISED -	SCALE: 1"=50' SHEET OF SHEETS STA. 1415+00 TO STA. 1430+00			<b>CONTRACT NO. 66905</b>					
ILLINOIS FED. AID PROJECT												