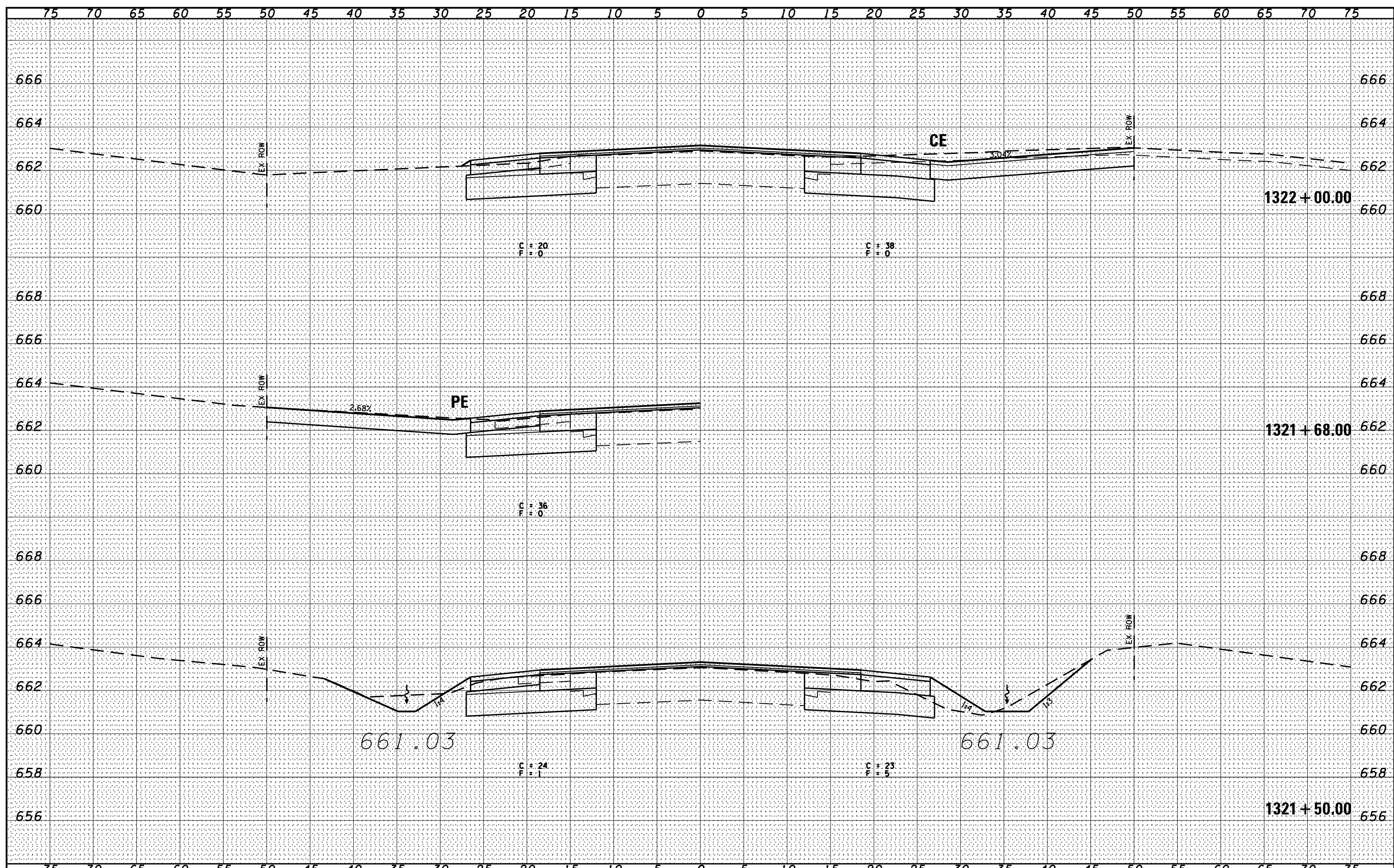


DATE	
BY	
FINAL SURVEY	SURVEYED
NOTE BOOK	PLOTTED
NO.	TEMPLATE
	AREAS CHECKED

DATE	07/09
BY	CHAMLIN & ASSOCIATES
LAG	JAC
ORIGINAL SURVEY	SURVEYED
NOTE BOOK	PLOTTED
NO.	TEMPLATE
	AREAS CHECKED



FILE NAME = D366905-SHT-KSSHT-IL17.DGN
 USER NAME = ...
 PLOT SCALE = 1"=5'
 PLOT DATE = 07/13

DESIGNED -	REVISD -
DRAWN - LAG	REVISD -
CHECKED - JAC	REVISD -
DATE - 07/13	REVISD -

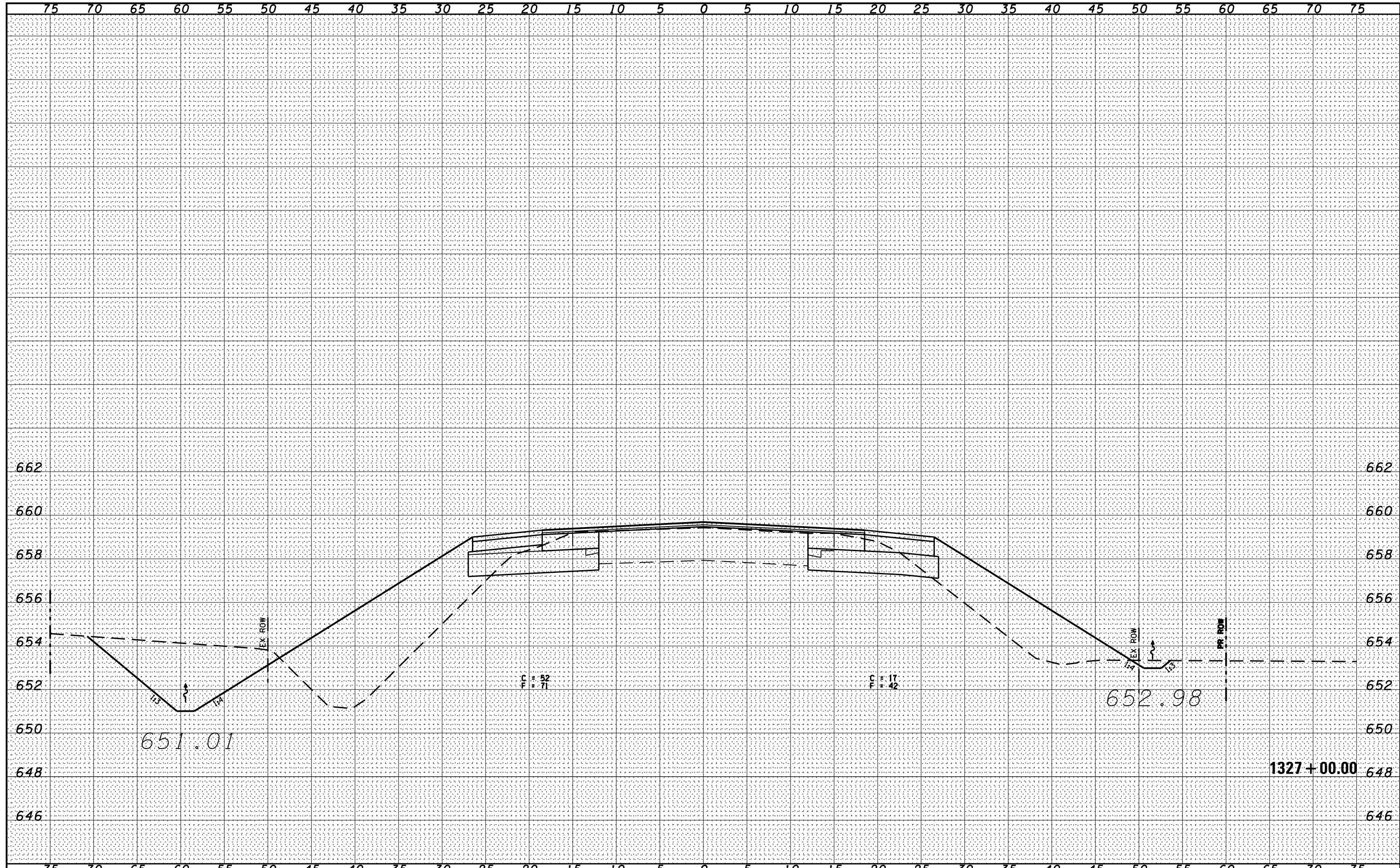
STATE OF ILLINOIS
 DEPARTMENT OF TRANSPORTATION

CROSS SECTIONS - IL 17
 SCALE: 1"=5'
 SHEET OF SHEETS STA. 1321+50.00 TO STA. 1322+00.00

F.A.P. RTE.	SECTION	COUNTY	TOTAL SHEETS	SHEET NO.
41	(I)W&RS-1	KANKAKEE	450	202
				CONTRACT NO. 66905
ILLINOIS FED. AID PROJECT				

DATE	
BY	
FINAL SURVEY	SURVEYED
NOTE BOOK	PLOTTED
NO.	TEMPLATE
	AREAS CHECKED

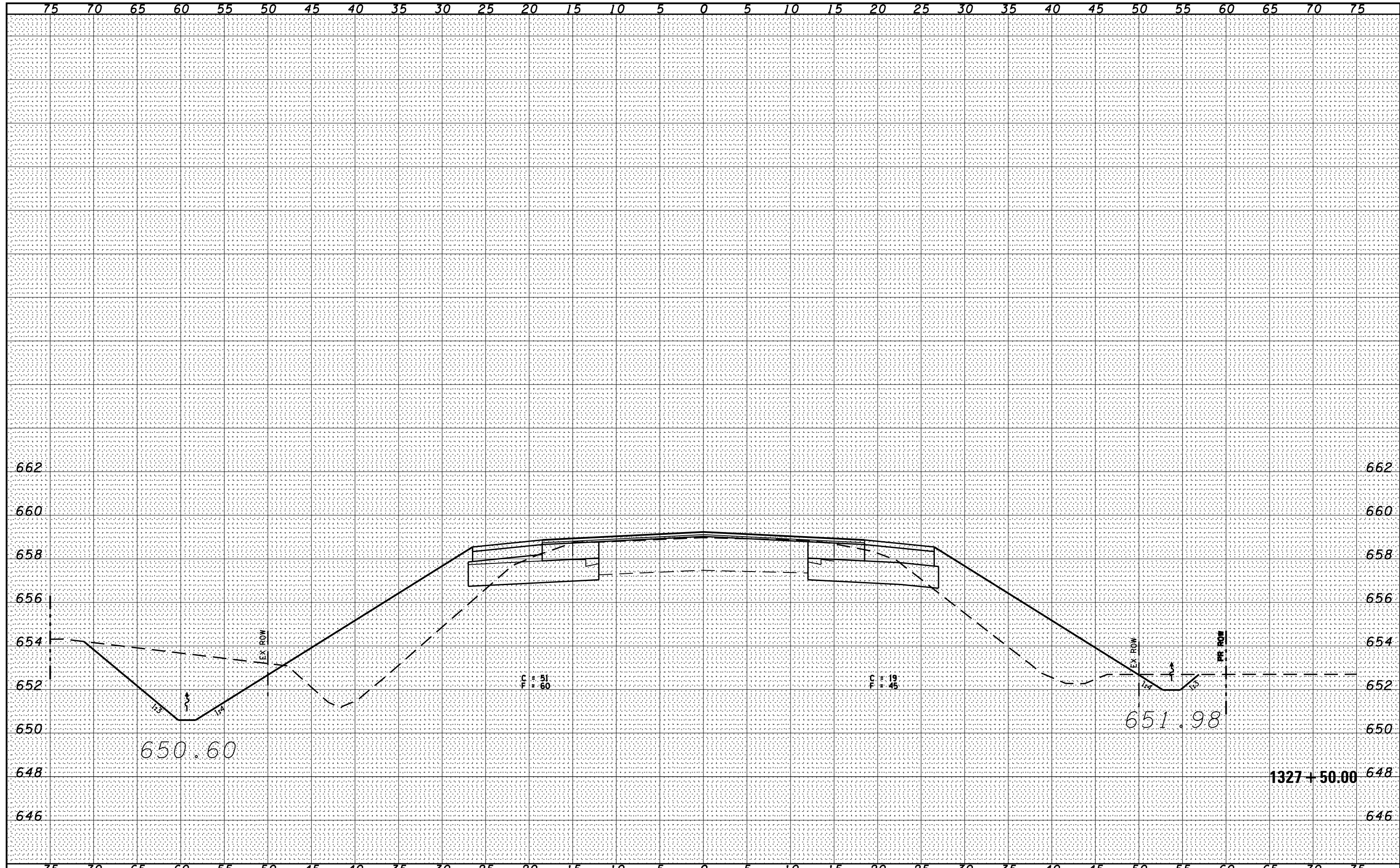
DATE	07/09
BY	CHAMLIN & ASSOCIATES
LAG	JAC
NOTE BOOK	
NO.	
	AREAS CHECKED



FILE NAME = D366905-SHT-XSSHT-IL17.DGN	USER NAME = ...	DESIGNED -	REVISD -	STATE OF ILLINOIS DEPARTMENT OF TRANSPORTATION	CROSS SECTIONS - IL 17			F.A.P. RTE. 41	SECTION (I)W&RS-1	COUNTY KANKAKEE	TOTAL SHEETS 450	SHEET NO. 209
	PLOT SCALE = 1"=5'	DRAWN - LAG	REVISD -		SCALE: 1"=5'	SHEET	OF	SHEETS	STA. 1327+00.00	TO STA. 1327+00.00	CONTRACT NO. 66905	
	PLOT DATE = 07/13	CHECKED - JKC	REVISD -									
		DATE - 07/13	REVISD -		ILLINOIS FED. AID PROJECT							

DATE	
BY	
FINAL SURVEY	SURVEYED
NOTE BOOK	PLOTTED
NO.	TEMPLATE
	AREAS CHECKED

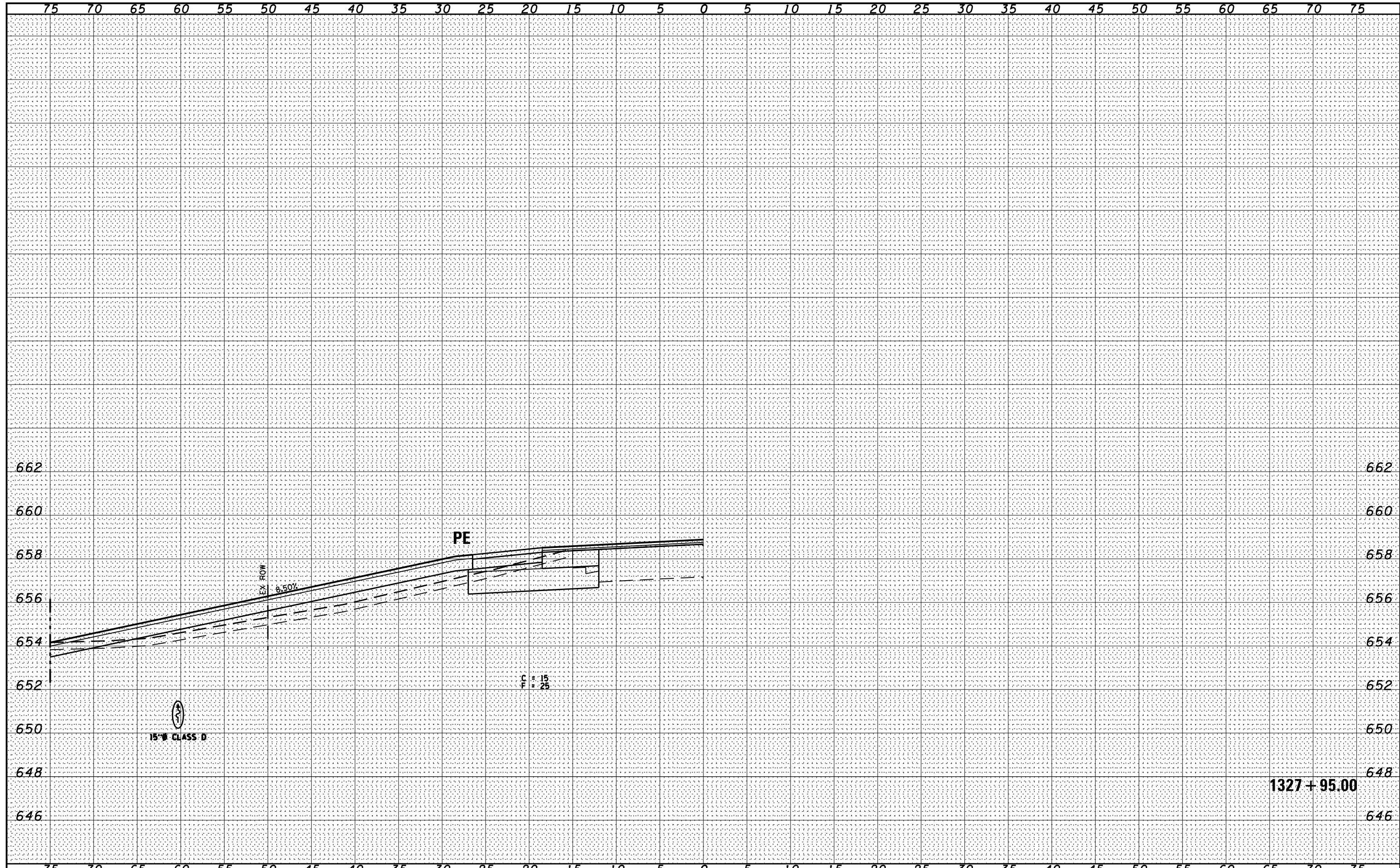
DATE	07/09
BY	CHAMLIN & ASSOCIATES
LAG	JAC
ORIGINAL SURVEY	SURVEYED
NOTE BOOK	PLOTTED
NO.	TEMPLATE
	AREAS CHECKED



FILE NAME = D366905-SHT-KSSHT-IL17.DGN	USER NAME = ...	DESIGNED -	REVISIED -	STATE OF ILLINOIS DEPARTMENT OF TRANSPORTATION	CROSS SECTIONS - IL 17		F.A.P. RTE.	SECTION	COUNTY	TOTAL SHEETS	SHEET NO.	
	PLOT SCALE = 1"=5'	DRAWN - LAG	REVISIED -		SCALE: 1"=5'	SHEET	OF	SHEETS	STA. 1327+50.00	TO STA. 1327+50.00	450	210
	PLOT DATE = 07/13	CHECKED - JAC	REVISIED -								CONTRACT NO. 66905	
		DATE - 07/13	REVISIED -								ILLINOIS FED. AID PROJECT	

DATE	
BY	
FINAL SURVEY	SURVEYED
NOTE BOOK	PLOTTED
NO.	TEMPLATE
	AREAS CHECKED

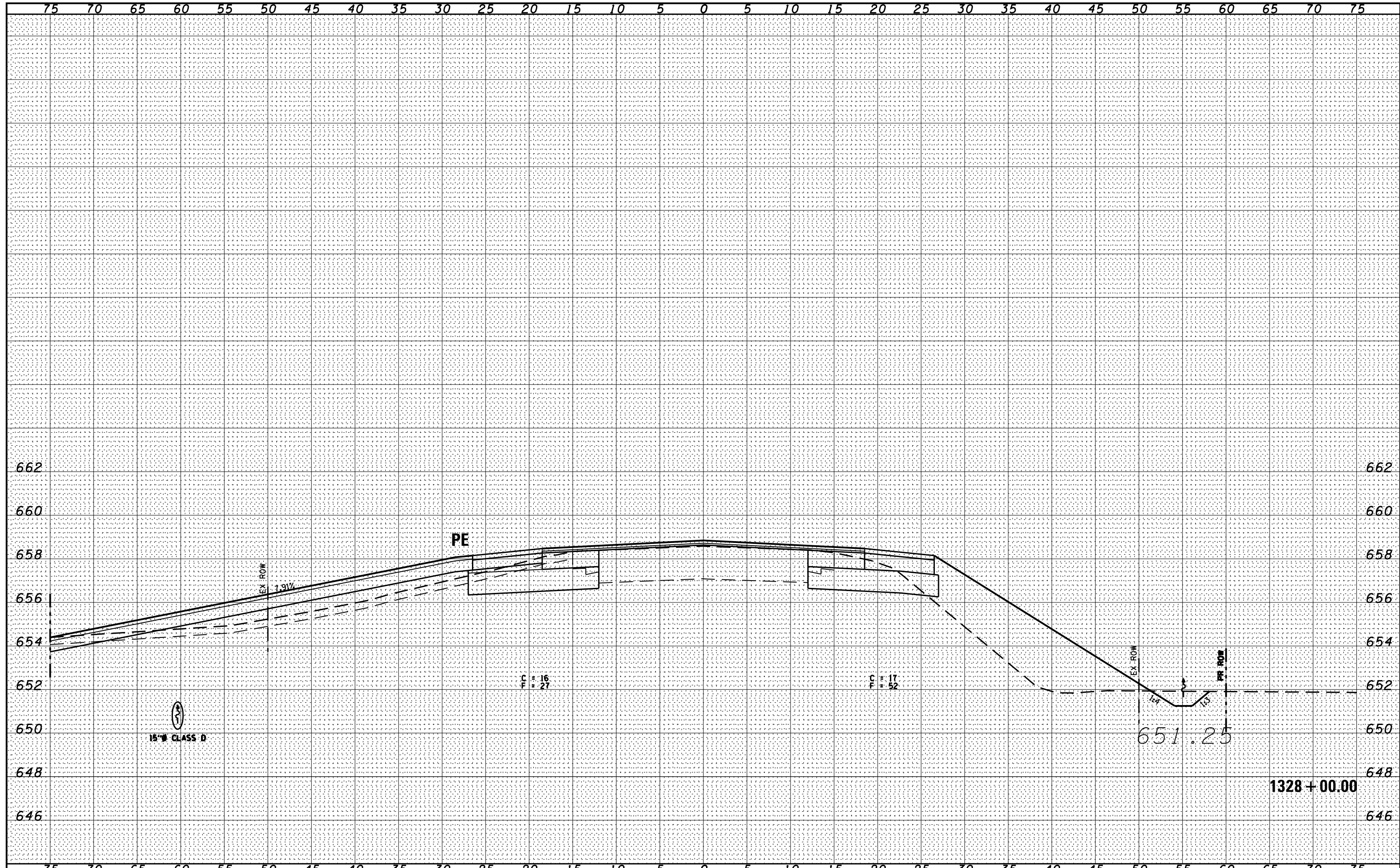
DATE	07/09
BY	CHAMLIN & ASSOCIATES
LAG	JAC
NO.	
ORIGINAL SURVEY	SURVEYED
NOTE BOOK	PLOTTED
NO.	TEMPLATE
	AREAS CHECKED



FILE NAME =	USER NAME =	DESIGNED -	REVISED -	STATE OF ILLINOIS DEPARTMENT OF TRANSPORTATION	CROSS SECTIONS - IL 17			F.A.P. RTE.	SECTION	COUNTY	TOTAL SHEETS	SHEET NO.
D366905-SHT-KSSHT-IL17.DGN		DRAWN - LAG	REVISED -		41	(I)W&RS-1	KANKAKEE	450	211			
PLOT SCALE = 1"=5'		CHECKED - JKC	REVISED -		CONTRACT NO. 66905							
PLOT DATE = 07/13		DATE - 07/13	REVISED -		SCALE: 1"=5'	SHEET	OF	SHEETS	STA. 1327+95.00 TO STA. 1327+95.00	ILLINOIS FED. AID PROJECT		

DATE	BY	NO.	AREAS CHECKED
PLATE	TEMPL	NOTE BOOK	NO.
PLOTTED	AREAS CHECKED	NO.	AREAS CHECKED
SURVEYED	NO.	AREAS CHECKED	NO.
CHAMLIN & ASSOCIATES	DATE	BY	NO.
JAC	07/09	LAG	07/09

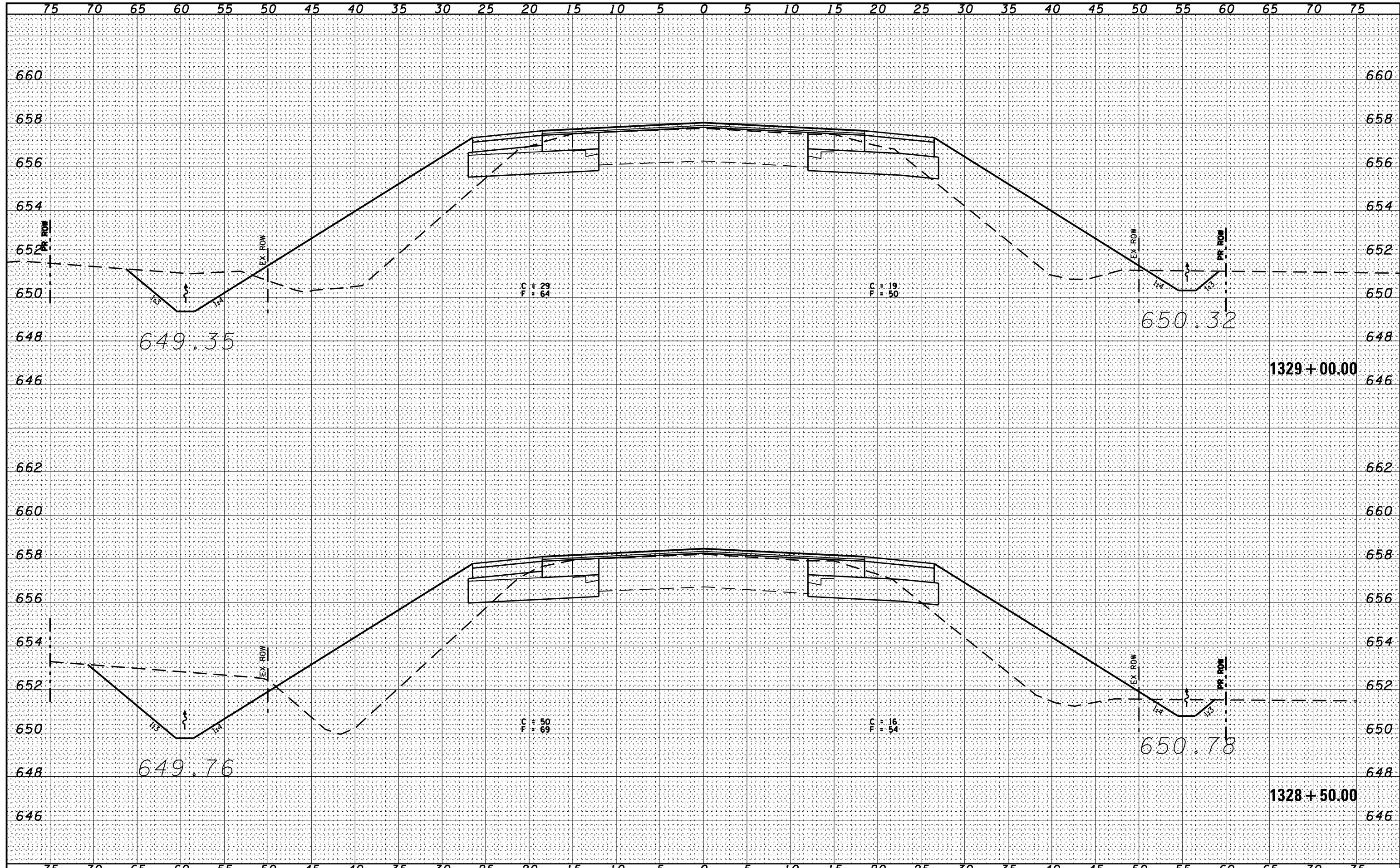
DATE	BY	NO.	AREAS CHECKED
PLATE	TEMPL	NOTE BOOK	NO.
PLOTTED	AREAS CHECKED	NO.	AREAS CHECKED
SURVEYED	NO.	AREAS CHECKED	NO.
CHAMLIN & ASSOCIATES	DATE	BY	NO.
JAC	07/09	LAG	07/09



FILE NAME = D366905-SHT-KSSHT-IL17.DGN	USER NAME = ...	DESIGNED -	REVISD -	STATE OF ILLINOIS DEPARTMENT OF TRANSPORTATION	CROSS SECTIONS - IL 17		F.A.P. RTE. 41	SECTION (I)W&RS-1	COUNTY KANKAKEE	TOTAL SHEETS 450	SHEET NO. 212	
		DRAWN - LAG	REVISD -		SCALE: 1"=5'	SHEET	OF	SHEETS	STA. 1328+00.00	TO STA. 1328+00.00	CONTRACT NO. 66905	ILLINOIS FED. AID PROJECT
		CHECKED - JKC	REVISD -									
		DATE - 07/13	REVISD -									

BY	DATE
FINAL SURVEY	SURVEYED
NOTE BOOK NO.	PLOTTED
	TEMPLATE
	AREAS CHECKED

BY	DATE
CHAMLIN & ASSOCIATES	07/09
LAG	07/09
JKC	07/09
	07/09
	07/09



FILE NAME = D366905-SHT-KSSHT-IL17.DGN
 USER NAME = ...
 PLOT SCALE = 1"=5'
 PLOT DATE = 07/13

DESIGNED -
 DRAWN - LAG
 CHECKED - JKC
 DATE - 07/13

REVISED -
 REVISED -
 REVISED -
 REVISED -

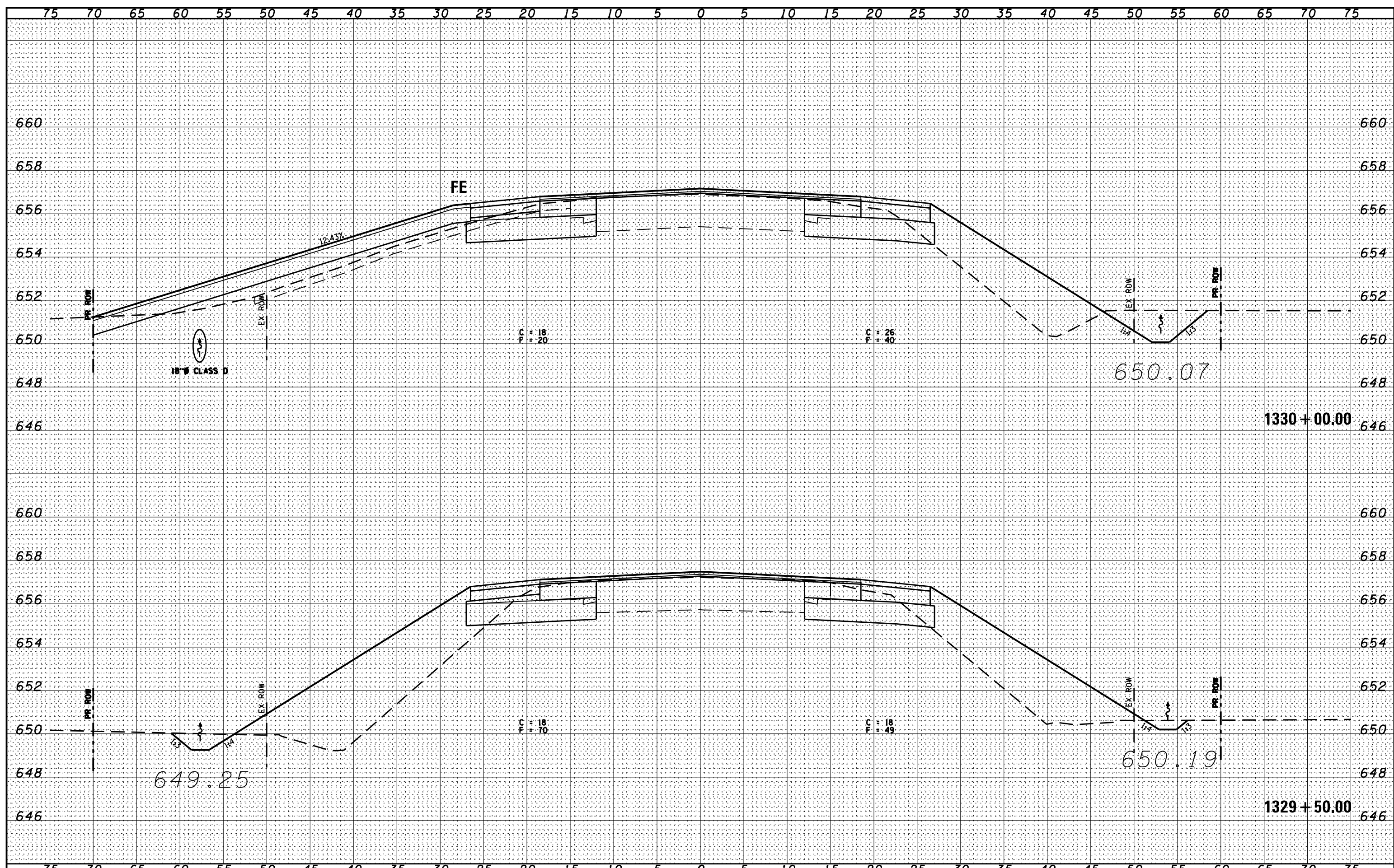
STATE OF ILLINOIS
 DEPARTMENT OF TRANSPORTATION

CROSS SECTIONS - IL 17
 SCALE: 1"=5'
 SHEET OF SHEETS STA. 1328+50.00 TO STA. 1329+00.00

F.A.P. RTE.	SECTION	COUNTY	TOTAL SHEETS	SHEET NO.
41	(I)W&RS-1	KANKAKEE	450	213
CONTRACT NO. 66905				
ILLINOIS FED. AID PROJECT				

DATE	
BY	
FINAL SURVEY	SURVEYED
NOTE BOOK	PLOTTED
NO.	TEMPLATE
	AREAS CHECKED

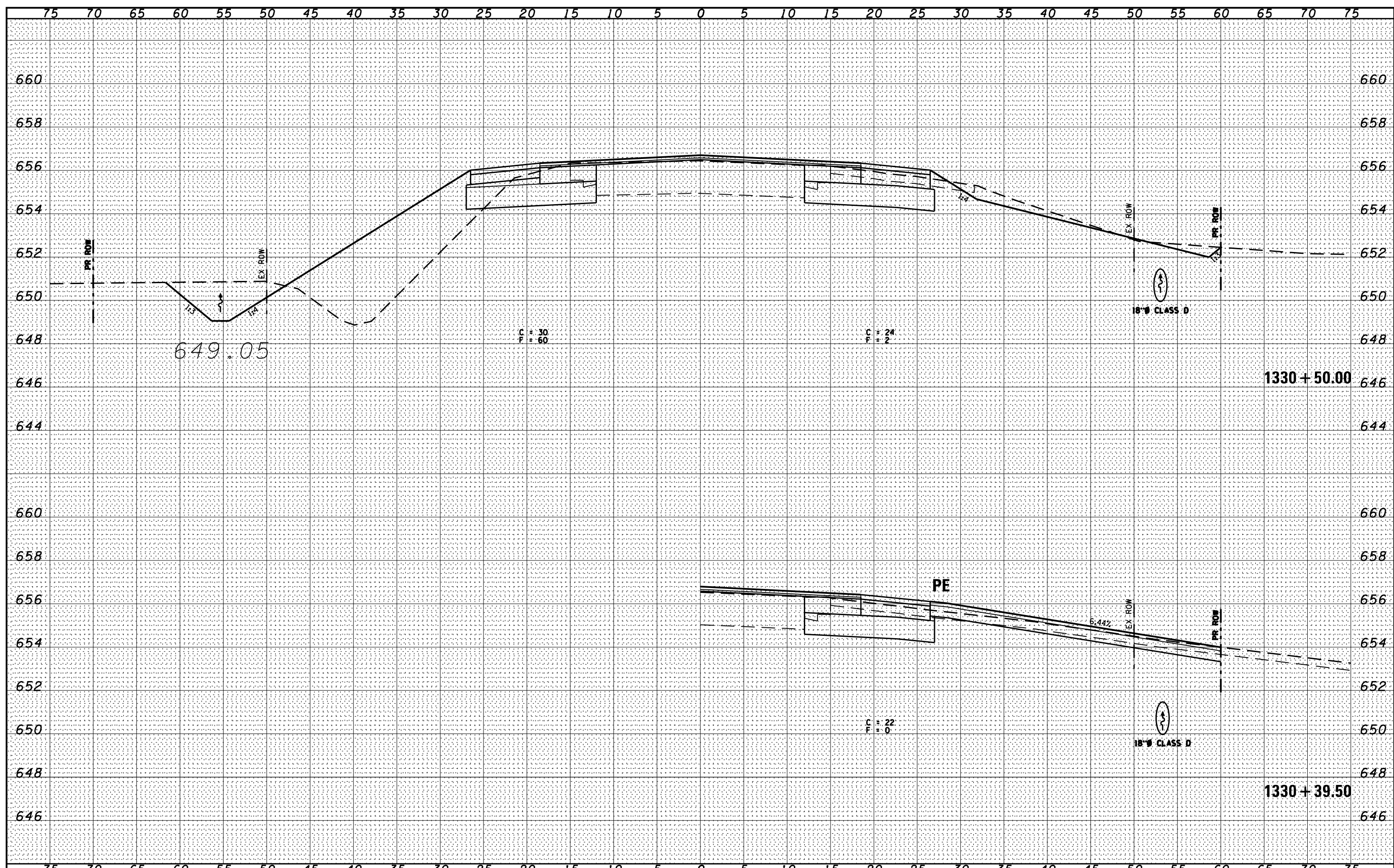
DATE	07/09
BY	CHAMLIN & ASSOCIATES
LAG	JAC
NOTE BOOK	
NO.	
	AREAS CHECKED



FILE NAME = D366905-SHT-KSSHT-IL17.DGN	USER NAME = ...	DESIGNED -	REVISD -	STATE OF ILLINOIS DEPARTMENT OF TRANSPORTATION	CROSS SECTIONS - IL 17		F.A.P. RTE. 41	SECTION (I)W&RS-1	COUNTY KANKAKEE	TOTAL SHEETS 450	SHEET NO. 214	
	PLOT SCALE = 1"=5'	DRAWN - LAG	REVISD -		SCALE: 1"=5'	SHEET	OF	SHEETS	STA. 1329+50.00	TO STA. 1330+00.00	CONTRACT NO. 66905	
	PLOT DATE = 07/13	CHECKED - JAC	REVISD -		ILLINOIS FED. AID PROJECT							
		DATE - 07/13	REVISD -									

DATE	
BY	
FINISHED	
PLOTTED	
TEMPLATE	
AREAS CHECKED	
NO.	

DATE	07/09
BY	CHAMLIN & ASSOCIATES
LAG	
JAC	
AREAS CHECKED	
NO.	



FILE NAME = D366905-SHT-XSSHT-IL17.DGN
 USER NAME = ...
 PLOT SCALE = 1"=5'
 PLOT DATE = 07/13

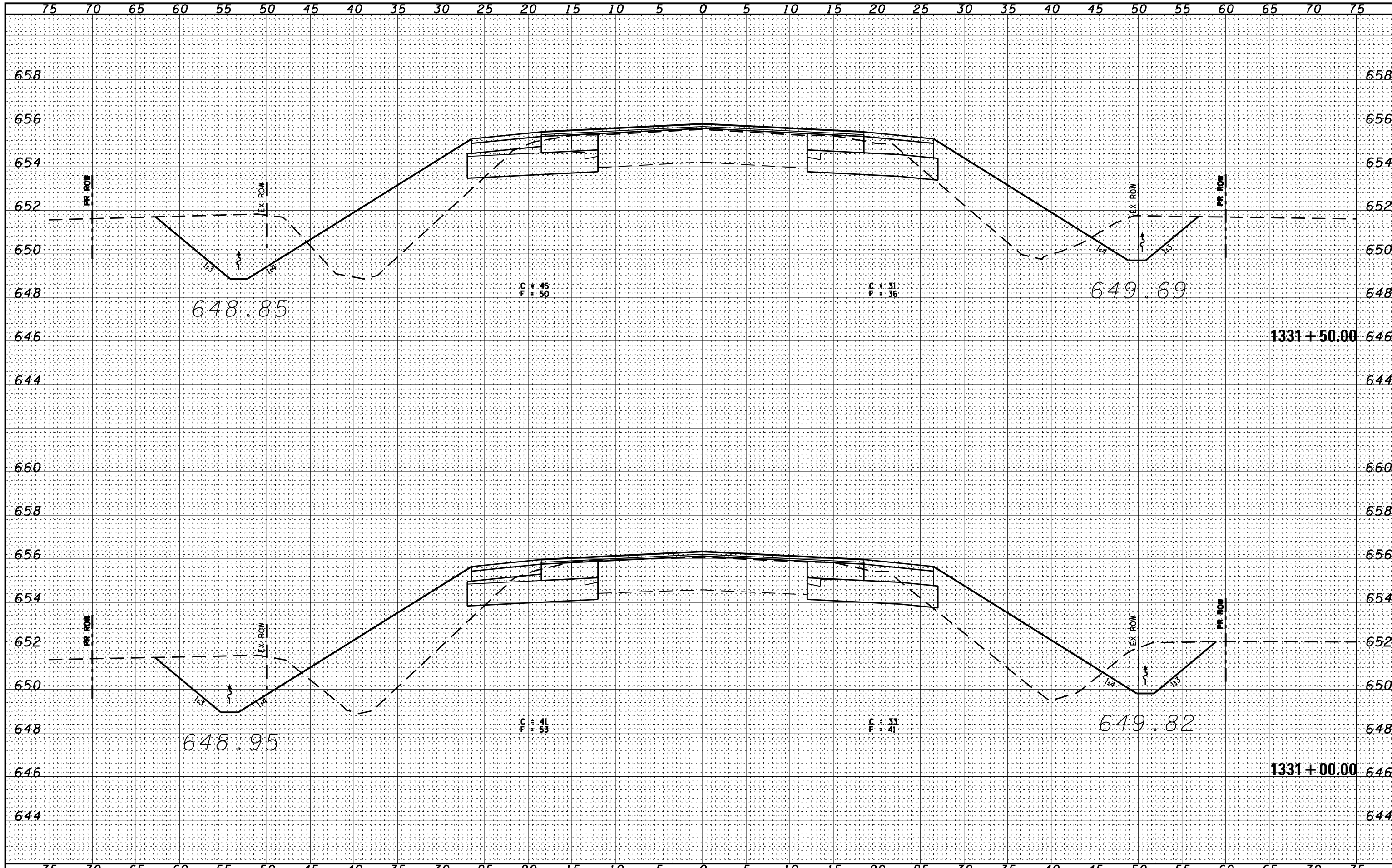
DESIGNED -	REVISD -
DRAWN - LAG	REVISD -
CHECKED - JAC	REVISD -
DATE - 07/13	REVISD -

**STATE OF ILLINOIS
 DEPARTMENT OF TRANSPORTATION**

CROSS SECTIONS - IL 17

SCALE: 1"=5' SHEET OF SHEETS STA. 1330+39.50 TO STA. 1330+50.00

F.A.P. RTE.	SECTION	COUNTY	TOTAL SHEETS	SHEET NO.
41	(1)W&RS-1	KANKAKEE	450	215
				CONTRACT NO. 66905
ILLINOIS FED. AID PROJECT				

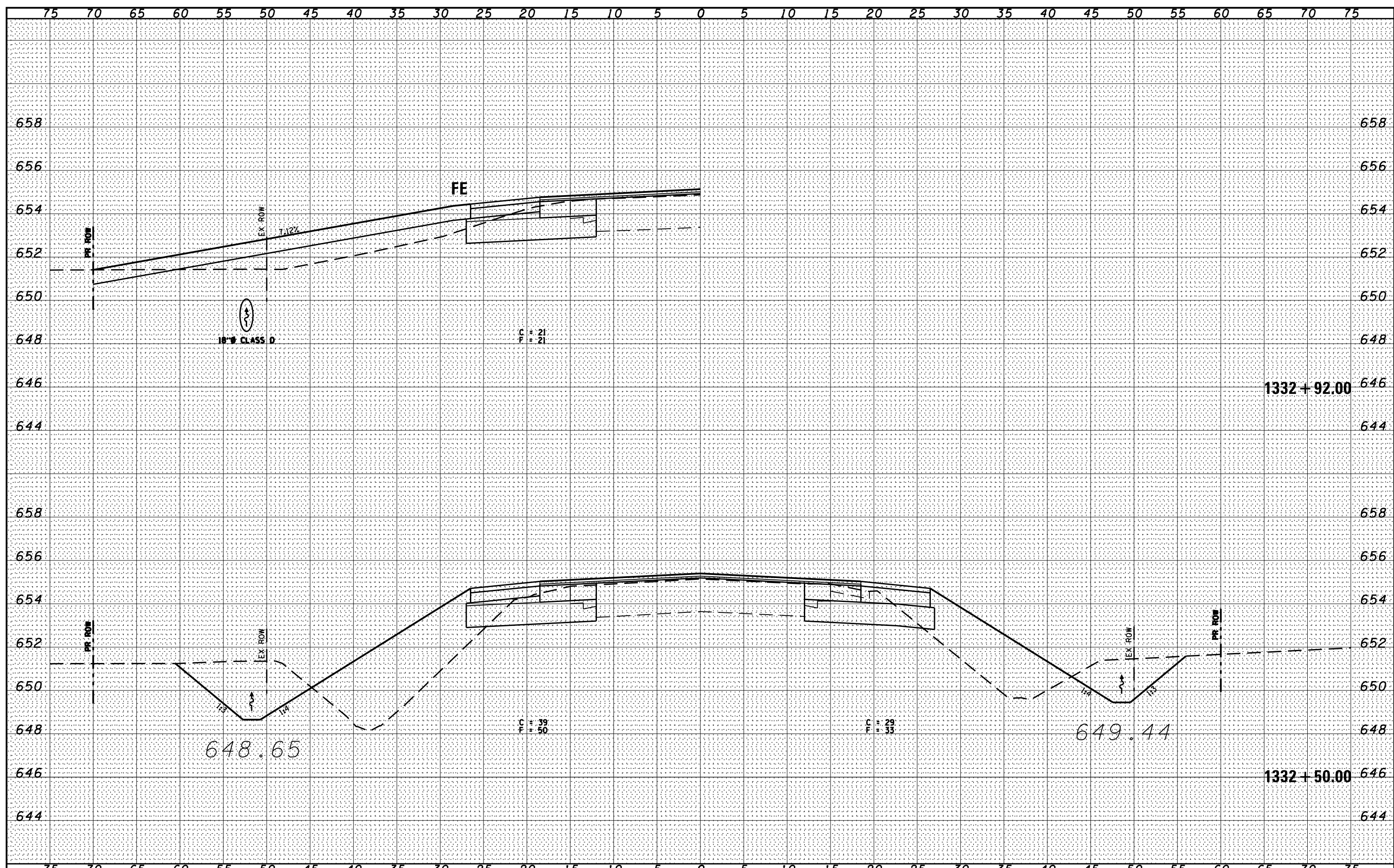


DATE	
BY	
SURVEYED	
PLOTTED	
TEMPLATE	
NOTE BOOK	
AREAS CHECKED	
NO.	

DATE	07/09
BY	CHAMLIN & ASSOCIATES
LAG	JAC
PLOTTED	
TEMPLATE	
NOTE BOOK	
AREAS CHECKED	
NO.	

BY	DATE
CHAMLIN & ASSOCIATES	07/09
LAG	07/09
JAC	07/09
NO.	07/09

BY	DATE
CHAMLIN & ASSOCIATES	07/09
LAG	07/09
JAC	07/09
NO.	07/09



FILE NAME = D366905-SHT-KSSHT-IL17.DGN
 USER NAME = ...
 PLOT SCALE = 1"=5'
 PLOT DATE = 07/13

DESIGNED -
 DRAWN - LAG
 CHECKED - JAC
 DATE - 07/13

REVISED -
 REVISED -
 REVISED -
 REVISED -

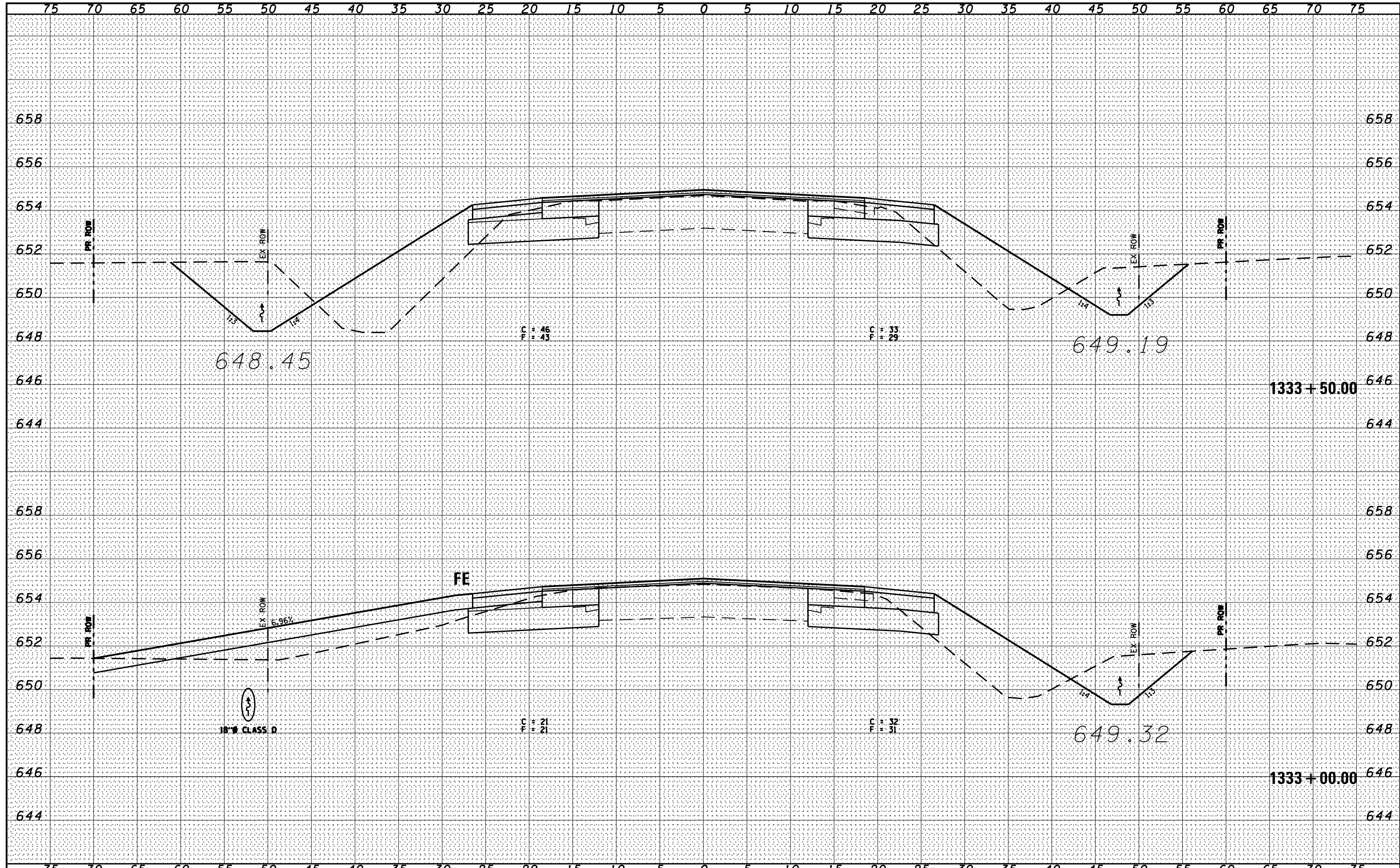
STATE OF ILLINOIS
 DEPARTMENT OF TRANSPORTATION

CROSS SECTIONS - IL 17
 SCALE: 1"=5'
 SHEET OF SHEETS STA. 1332+50.00 TO STA. 1332+92.00

F.A.P. RTE.	SECTION	COUNTY	TOTAL SHEETS	SHEET NO.
41	(I)W&RS-1	KANKAKEE	450	218
CONTRACT NO. 66905				
ILLINOIS FED. AID PROJECT				

BY	DATE
CHAMLIN & ASSOCIATES	07/09
LAG	07/09
JAC	07/09
NO.	07/09
NO.	07/09

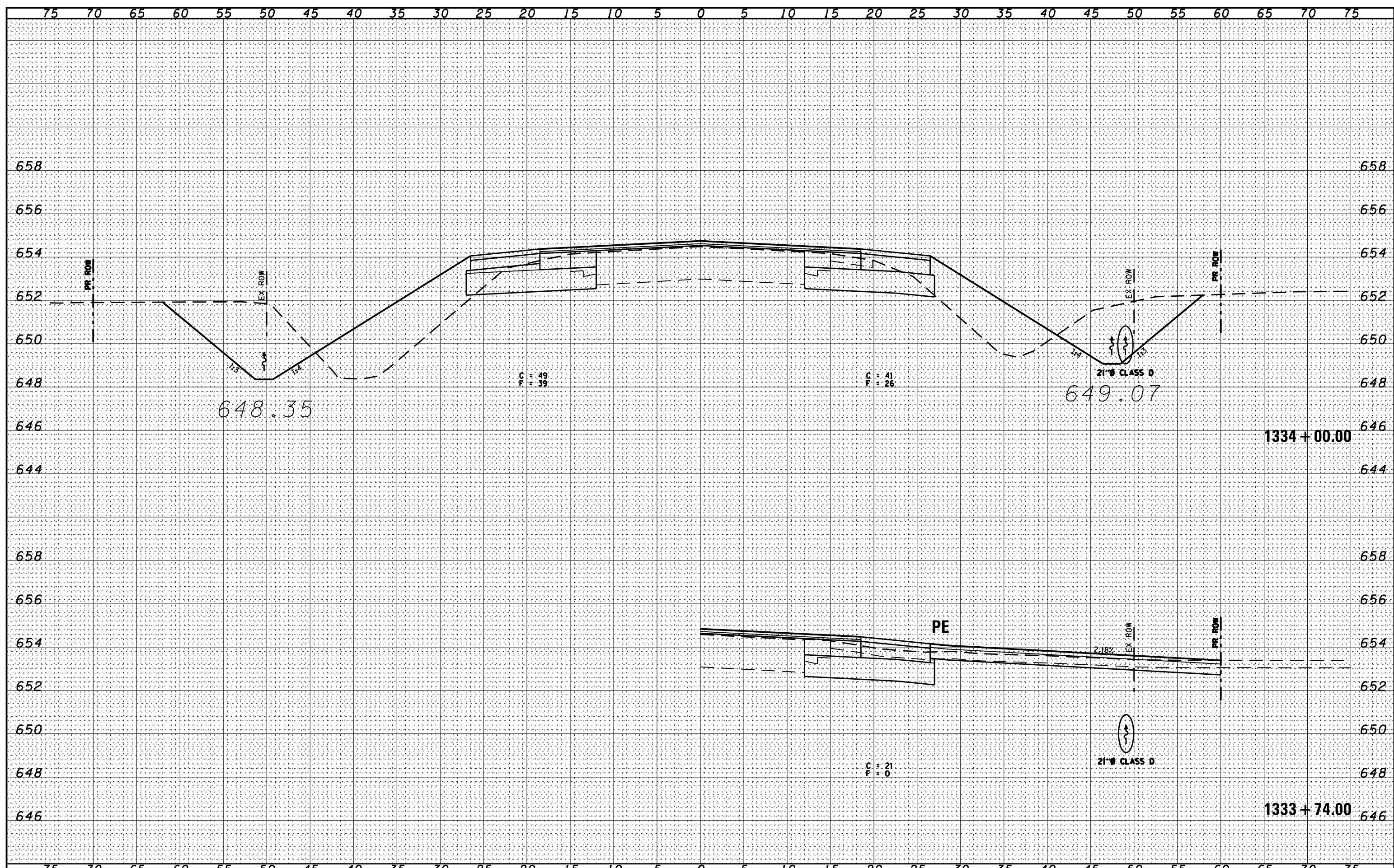
BY	DATE
CHAMLIN & ASSOCIATES	07/09
LAG	07/09
JAC	07/09
NO.	07/09
NO.	07/09



FILE NAME = D366905-SHT-XSSHT-IL17.DGN	USER NAME = ...	DESIGNED -	REVISD -	STATE OF ILLINOIS DEPARTMENT OF TRANSPORTATION	CROSS SECTIONS - IL 17 SCALE: 1"=5' SHEET OF SHEETS STA. 1333+00.00 TO STA. 1333+50.00	F.A.P. RTE. 41	SECTION (I)W&RS-1	COUNTY KANKAKEE	TOTAL SHEETS 450	SHEET NO. 219
PLOT SCALE = 1"=5'	CHECKED - JAC	REVISD -	ILLINOIS FED. AID PROJECT							
PLOT DATE = 07/13	DATE - 07/13	REVISD -	CONTRACT NO. 66905							

DATE	
BY	
FINAL SURVEY	SURVEYED
NOTE BOOK	PLOTTED
NO.	TEMPLATE
	AREAS CHECKED

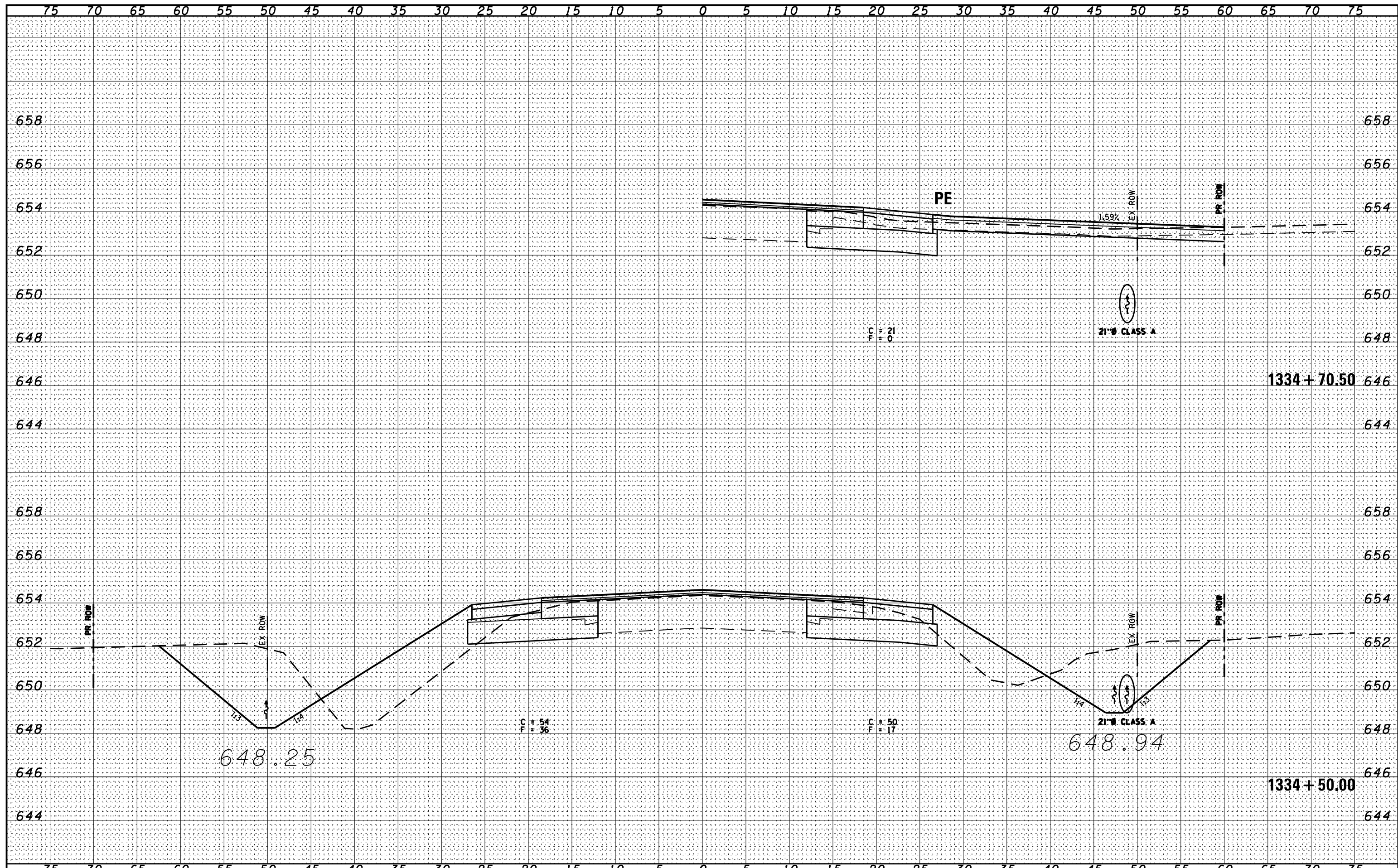
DATE	07/09
BY	CHAMLIN & ASSOCIATES
LAG	JAC
NOTE BOOK	
NO.	
	AREAS CHECKED



FILE NAME = D366905-SHT-KSSHT-IL17.DGN	USER NAME = ...	DESIGNED -	REvised -	STATE OF ILLINOIS DEPARTMENT OF TRANSPORTATION	CROSS SECTIONS - IL 17			F.A.P. RTE. 41	SECTION (I)W&RS-1	COUNTY KANKAKEE	TOTAL SHEETS 450	SHEET NO. 220
	PLOT SCALE = 1"=5'	DRAWN - LAG	REvised -		SCALE: 1"=5'	SHEET	OF	SHEETS	STA. 1333+74.00	TO STA. 1334+00.00	CONTRACT NO. 66905	
	PLOT DATE = 07/13	CHECKED - JAC	REvised -								ILLINOIS FED. AID PROJECT	
		DATE - 07/13	REvised -									

BY	DATE
FINAL SURVEY	SURVEYED
NOTE BOOK	PLOTTED
NO.	TEMPLATE
	AREAS CHECKED

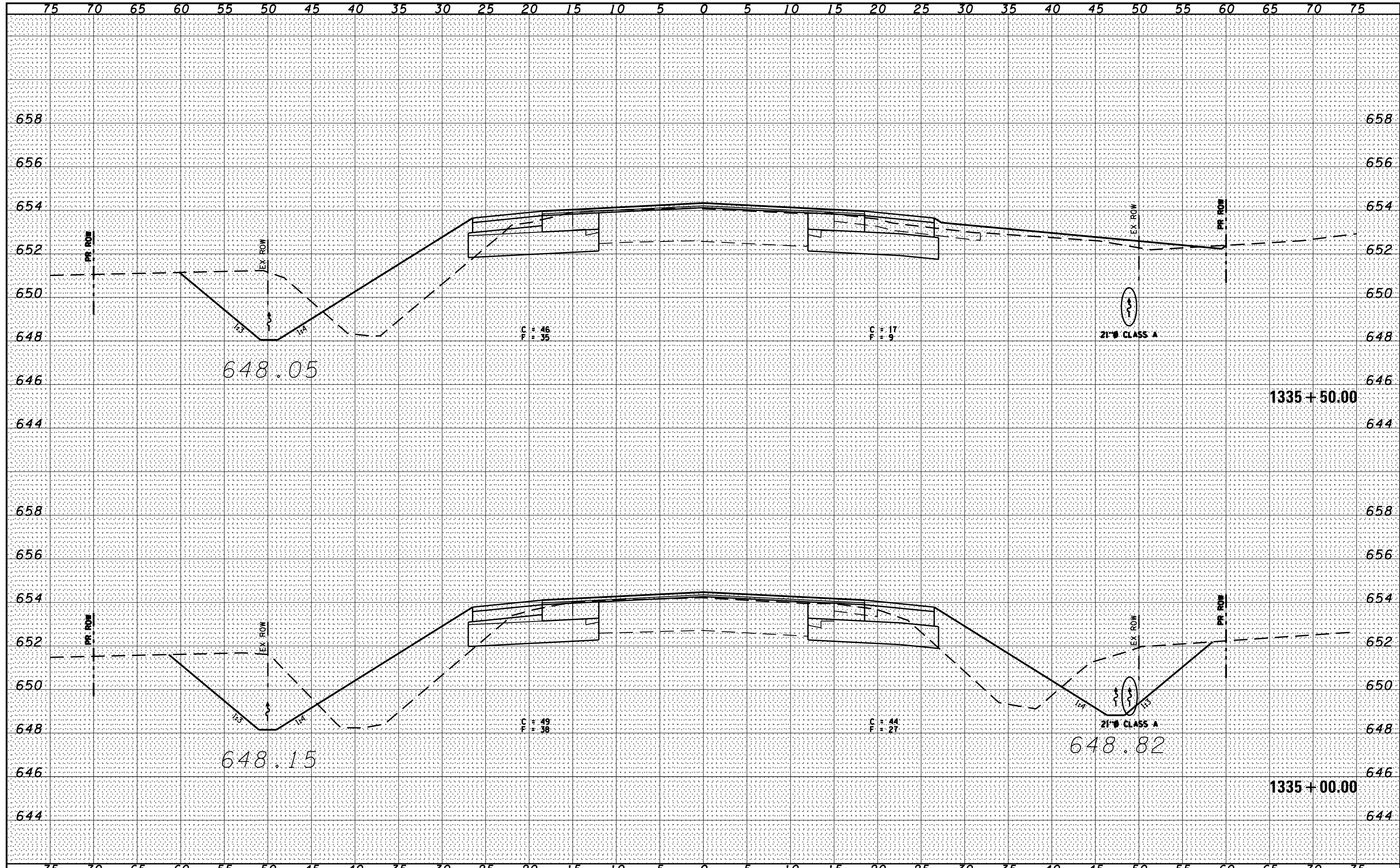
BY	DATE
CHAMLIN & ASSOCIATES	07/09
LAG	07/09
JAC	07/09
	07/09
	07/09
ORIGINAL SURVEY	SURVEYED
NOTE BOOK	PLOTTED
NO.	TEMPLATE
	AREAS CHECKED



FILE NAME = D366905-SHT-KSSHT-IL17.DGN	USER NAME = ...	DESIGNED -	REVISIED -	STATE OF ILLINOIS DEPARTMENT OF TRANSPORTATION	CROSS SECTIONS - IL 17	F.A.P. RTE. 41	SECTION (I)W&RS-1	COUNTY KANKAKEE	TOTAL SHEETS 450	SHEET NO. 221	
PLOT SCALE = 1"=5'	CHECKED - JAC	REVISIED -	REVISIED -			SCALE: 1"=5'	SHEET OF SHEETS	STA. 1334+50.00 TO STA. 1334+70.50	CONTRACT NO. 66905		ILLINOIS FED. AID PROJECT
PLOT DATE = 07/13	DATE - 07/13	REVISIED -	REVISIED -								

BY	DATE
CHAMLIN & ASSOCIATES	07/09
LAG	07/09
JAC	07/09
***	07/09

BY	DATE
CHAMLIN & ASSOCIATES	07/09
LAG	07/09
JAC	07/09
***	07/09



FILE NAME = D366905-SHT-KSSHT-IL17.DGN
 USER NAME = ...
 PLOT SCALE = 1"=5'
 PLOT DATE = 07/13

DESIGNED -
 DRAWN - LAG
 CHECKED - JAC
 DATE - 07/13

REVISED -
 REVISED -
 REVISED -
 REVISED -

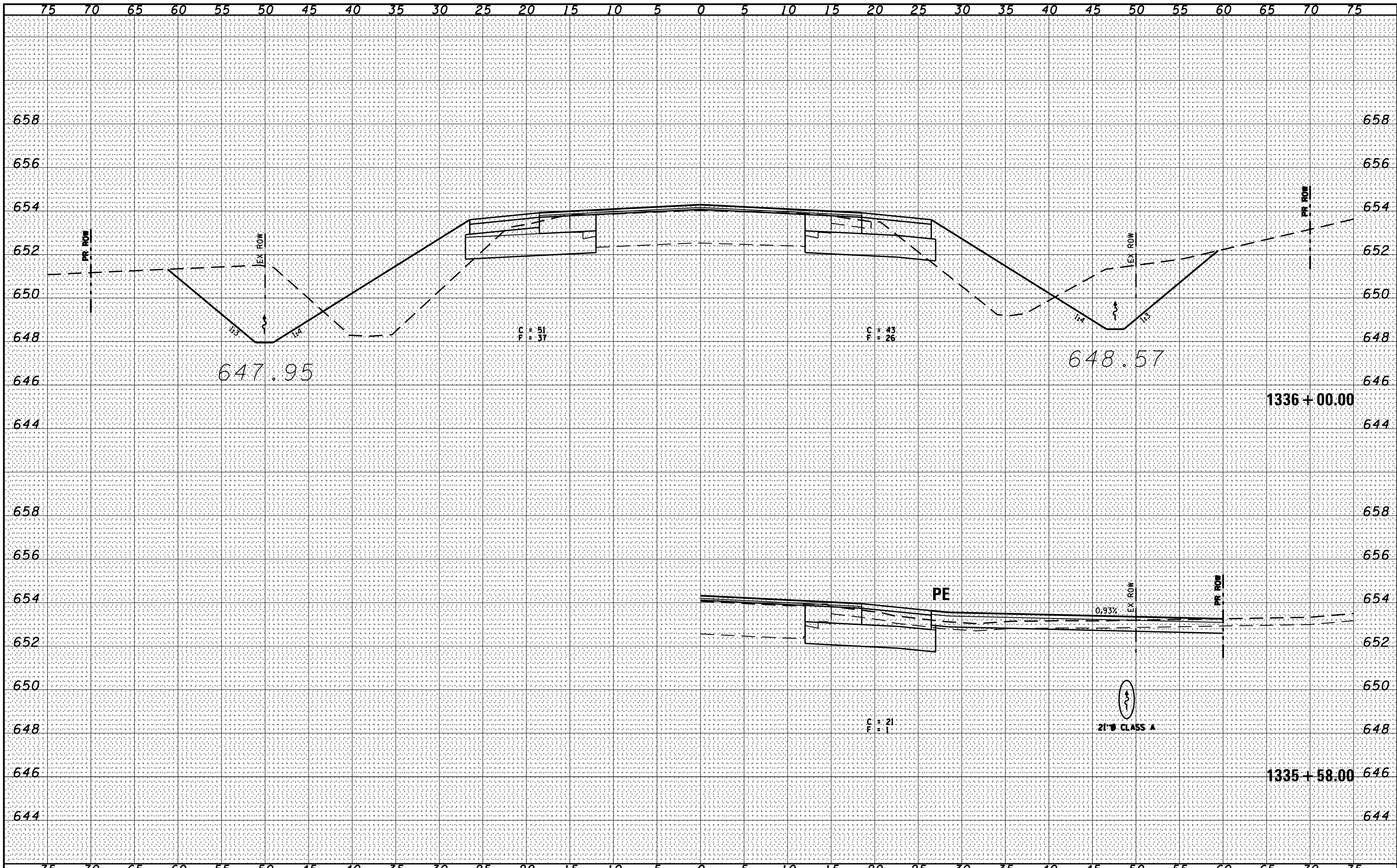
STATE OF ILLINOIS
 DEPARTMENT OF TRANSPORTATION

CROSS SECTIONS - IL 17
 SCALE: 1"=5'
 SHEET OF SHEETS STA. 1335+00.00 TO STA. 1335+50.00

F.A.P. RTE.	SECTION	COUNTY	TOTAL SHEETS	SHEET NO.
41	(1)W&RS-1	KANKAKEE	450	222
			CONTRACT NO. 66905	
ILLINOIS FED. AID PROJECT				

BY	DATE
FINAL SURVEY	SURVEYED
NOTE BOOK	PLOTTED
NO.	TEMPLATE
	AREAS CHECKED

BY	DATE
CHAMLIN & ASSOCIATES	07/09
LAG	07/09
JAC	07/09
	07/09
	07/09
ORIGINAL SURVEY	SURVEYED
NOTE BOOK	PLOTTED
NO.	TEMPLATE
	AREAS CHECKED



FILE NAME = D366905-SHT-XSSHT-IL17.DGN
 USER NAME = ...
 PLOT SCALE = 1"=5'
 PLOT DATE = 07/13

DESIGNED -	REVISIED -
DRAWN - LAG	REVISIED -
CHECKED - JAC	REVISIED -
DATE - 07/13	REVISIED -

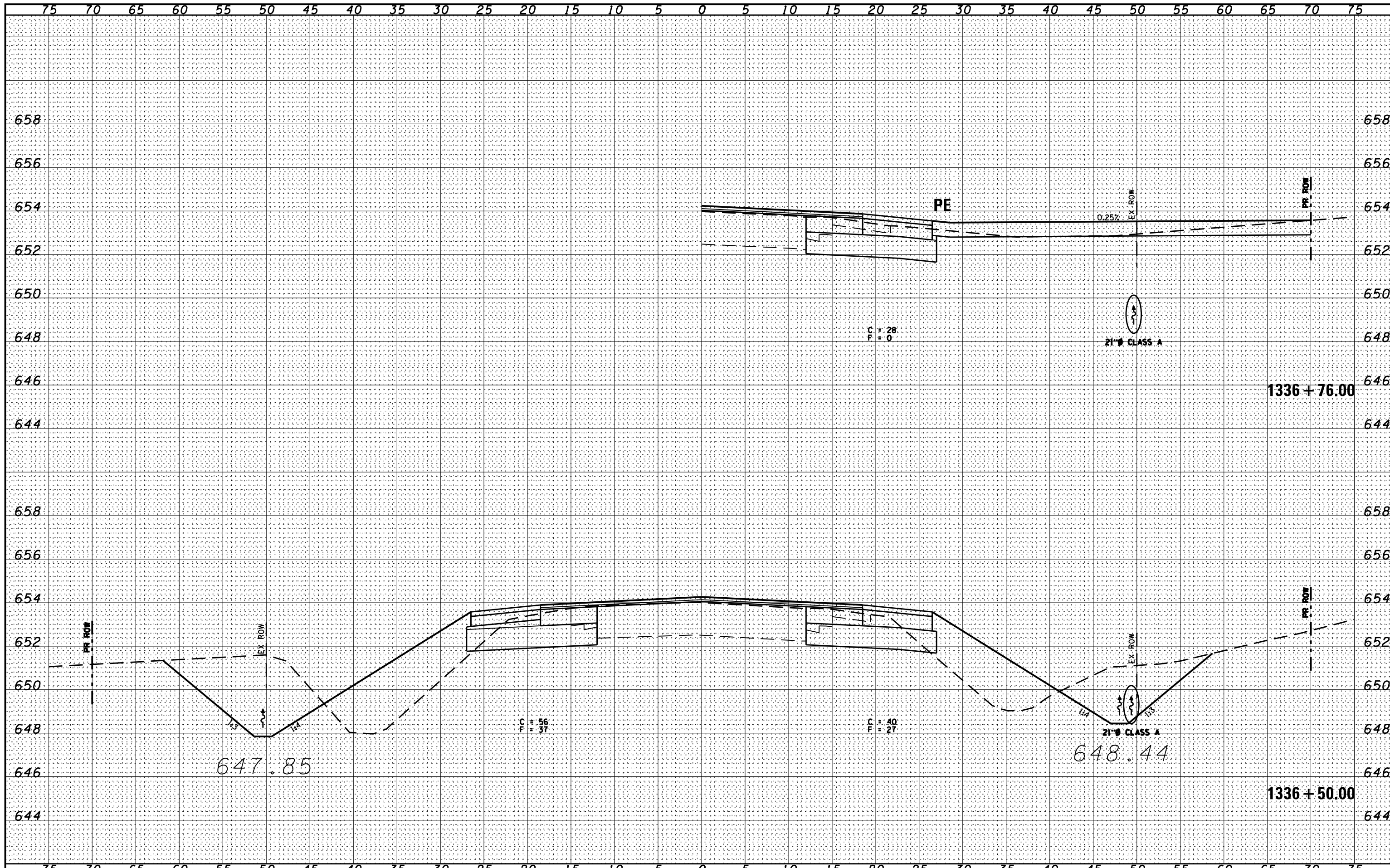
STATE OF ILLINOIS
 DEPARTMENT OF TRANSPORTATION

CROSS SECTIONS - IL 17
 SCALE: 1"=5' SHEET OF SHEETS STA. 1335+58.00 TO STA. 1336+00.00

F.A.P. RTE.	SECTION	COUNTY	TOTAL SHEETS	SHEET NO.
41	(11)W&RS-1	KANKAKEE	450	223
				CONTRACT NO. 66905
ILLINOIS FED. AID PROJECT				

BY	DATE
FINAL SURVEY	SURVEYED
NOTE BOOK	PLOTTED
NO.	TEMPLATE
	AREAS CHECKED

BY	DATE
CHAMLIN & ASSOCIATES	07/09
LAG	07/09
JKC	07/09
	07/09
	07/09
ORIGINAL SURVEY	SURVEYED
NOTE BOOK	PLOTTED
NO.	TEMPLATE
	AREAS CHECKED



FILE NAME = D366905-SHT-KSSHT-IL17.DGN
 USER NAME = ...
 PLOT SCALE = 1"=5'
 PLOT DATE = 07/13

DESIGNED -	REVISD -
DRAWN - LAG	REVISD -
CHECKED - JKC	REVISD -
DATE - 07/13	REVISD -

**STATE OF ILLINOIS
DEPARTMENT OF TRANSPORTATION**

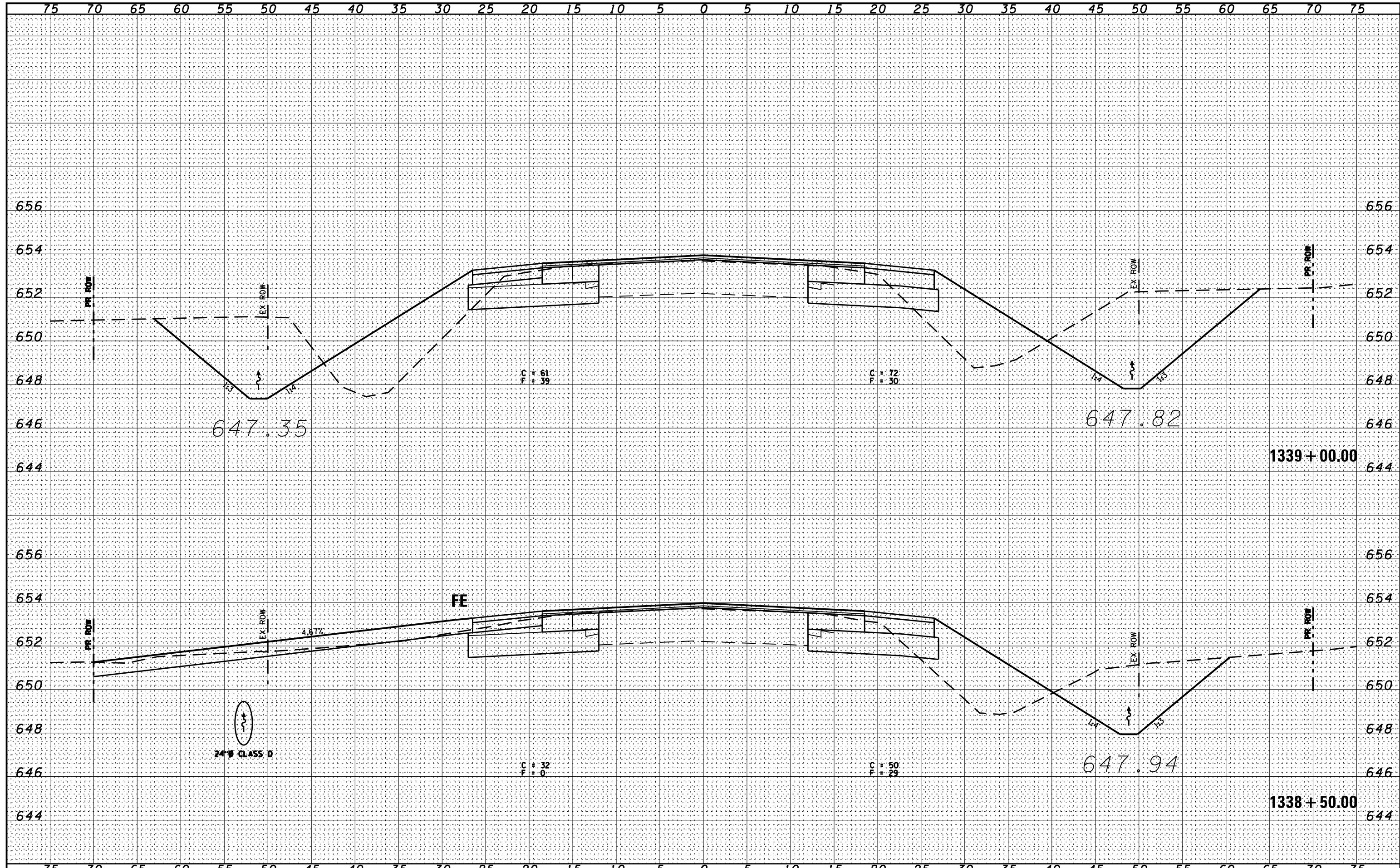
CROSS SECTIONS - IL 17

SCALE: 1"=5' SHEET OF SHEETS STA. 1336+50.00 TO STA. 1336+76.00

F.A.P. RTE.	SECTION	COUNTY	TOTAL SHEETS	SHEET NO.
41	(I)W&RS-1	KANKAKEE	450	224
				CONTRACT NO. 66905
ILLINOIS FED. AID PROJECT				

BY	DATE
FINAL SURVEY	SURVEYED
NOTE BOOK NO.	PLOTTED
	TEMPLATE
	AREAS CHECKED

BY	DATE
CHAMLIN & ASSOCIATES	07/09
LAG	07/09
JKC	07/09
	07/09
	07/09



FILE NAME = D366905-SHT-KSSHT-IL17.DGN
 USER NAME = ...
 PLOT SCALE = 1"=5'
 PLOT DATE = 07/13

DESIGNED -	REVISD -
DRAWN - LAG	REVISD -
CHECKED - JKC	REVISD -
DATE - 07/13	REVISD -

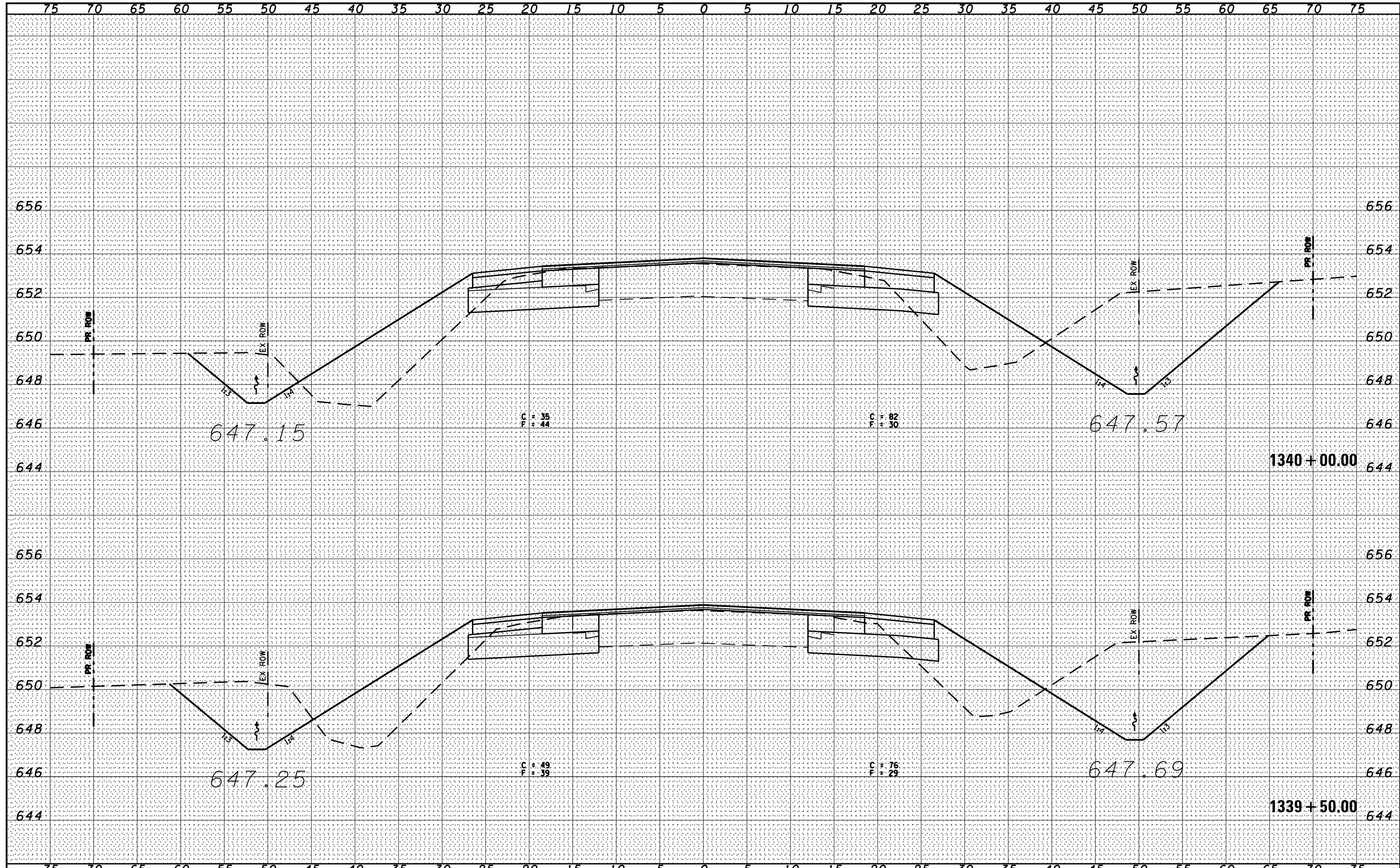
STATE OF ILLINOIS
 DEPARTMENT OF TRANSPORTATION

CROSS SECTIONS - IL 17
 SCALE: 1"=5'
 SHEET OF SHEETS STA. 1338+50.00 TO STA. 1339+00.00

F.A.P. RTE.	SECTION	COUNTY	TOTAL SHEETS	SHEET NO.
41	(I)W&RS-1	KANKAKEE	450	227
			CONTRACT NO. 66905	
ILLINOIS FED. AID PROJECT				

BY	DATE
FINAL SURVEY	SURVEYED
NOTE BOOK	PLOTTED
NO.	TEMPLATE
	AREAS CHECKED

BY	DATE
CHAMLIN & ASSOCIATES	07/09
LAG	07/09
JKC	07/09
	07/09
	07/09
ORIGINAL SURVEY	SURVEYED
NOTE BOOK	PLOTTED
NO.	TEMPLATE
	AREAS CHECKED



FILE NAME = D366905-SHT-KSSHT-IL17.DGN
 USER NAME = ...
 PLOT SCALE = 1"=5'
 PLOT DATE = 07/13

DESIGNED -
 DRAWN - LAG
 CHECKED - JKC
 DATE - 07/13

REVISED -
 REVISED -
 REVISED -
 REVISED -

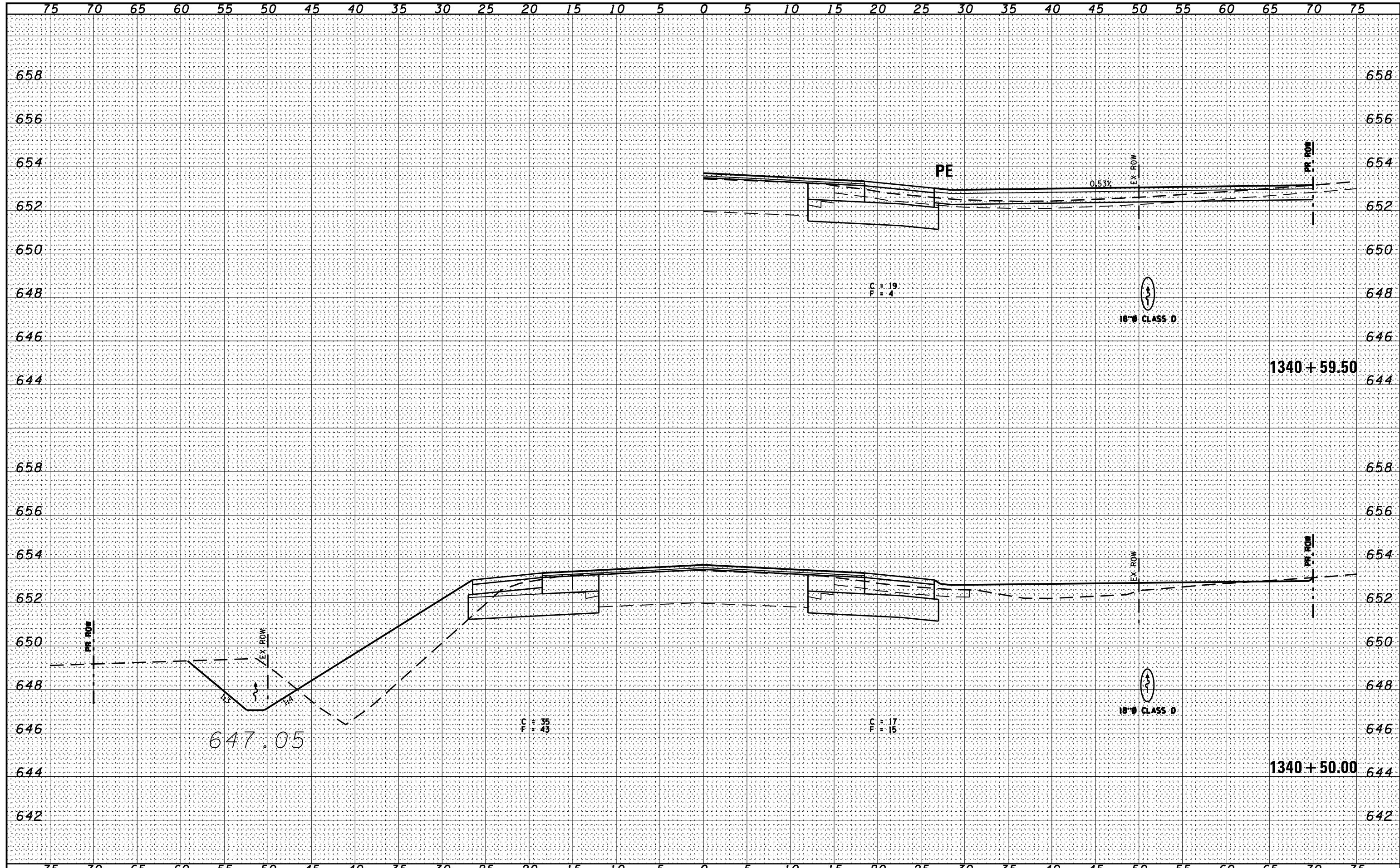
STATE OF ILLINOIS
 DEPARTMENT OF TRANSPORTATION

CROSS SECTIONS - IL 17
 SCALE: 1"=5'
 SHEET OF SHEETS STA. 1339+50.00 TO STA. 1340+00.00

F.A.P. RTE.	SECTION	COUNTY	TOTAL SHEETS	SHEET NO.
41	(I)W&RS-1	KANKAKEE	450	228
				CONTRACT NO. 66905
ILLINOIS FED. AID PROJECT				

DATE	
BY	
FINAL SURVEY	SURVEYED
NOTE BOOK	PLOTTED
NO.	TEMPLATE
	AREAS CHECKED

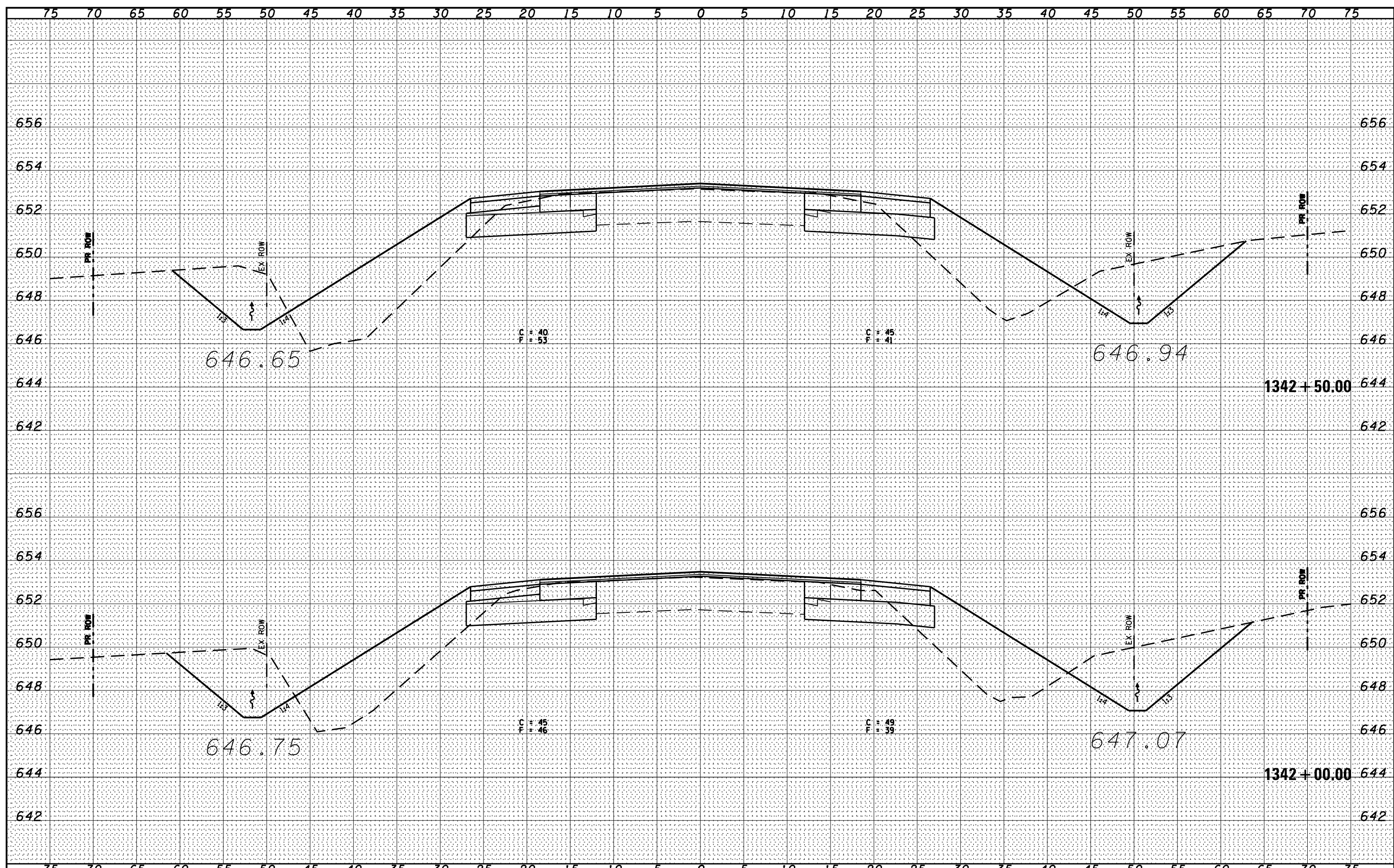
DATE	07/09
BY	CHAMLIN & ASSOCIATES
LAG	JAC
NO.	
ORIGINAL SURVEY	SURVEYED
NOTE BOOK	PLOTTED
NO.	TEMPLATE
	AREAS CHECKED



FILE NAME = D366905-SHT-KSSHT-IL17.DGN	USER NAME = ...	DESIGNED -	REVISD -	STATE OF ILLINOIS DEPARTMENT OF TRANSPORTATION	CROSS SECTIONS - IL 17		F.A.P. RTE.	SECTION	COUNTY	TOTAL SHEETS	SHEET NO.	
	PLOT SCALE = 1"=5'	DRAWN - LAG	REVISD -		SCALE: 1"=5'	SHEET	OF	41	(I)W&RS-1	KANKAKEE	450	229
	PLOT DATE = 07/13	CHECKED - JAC	REVISD -		STA. 1340+50.00	TO	STA. 1340+59.50	CONTRACT NO. 66905		ILLINOIS FED. AID PROJECT		
		DATE - 07/13	REVISD -									

BY	DATE
FINAL SURVEY	SURVEYED
NOTE BOOK	PLOTTED
NO.	TEMPLATE
	AREAS CHECKED

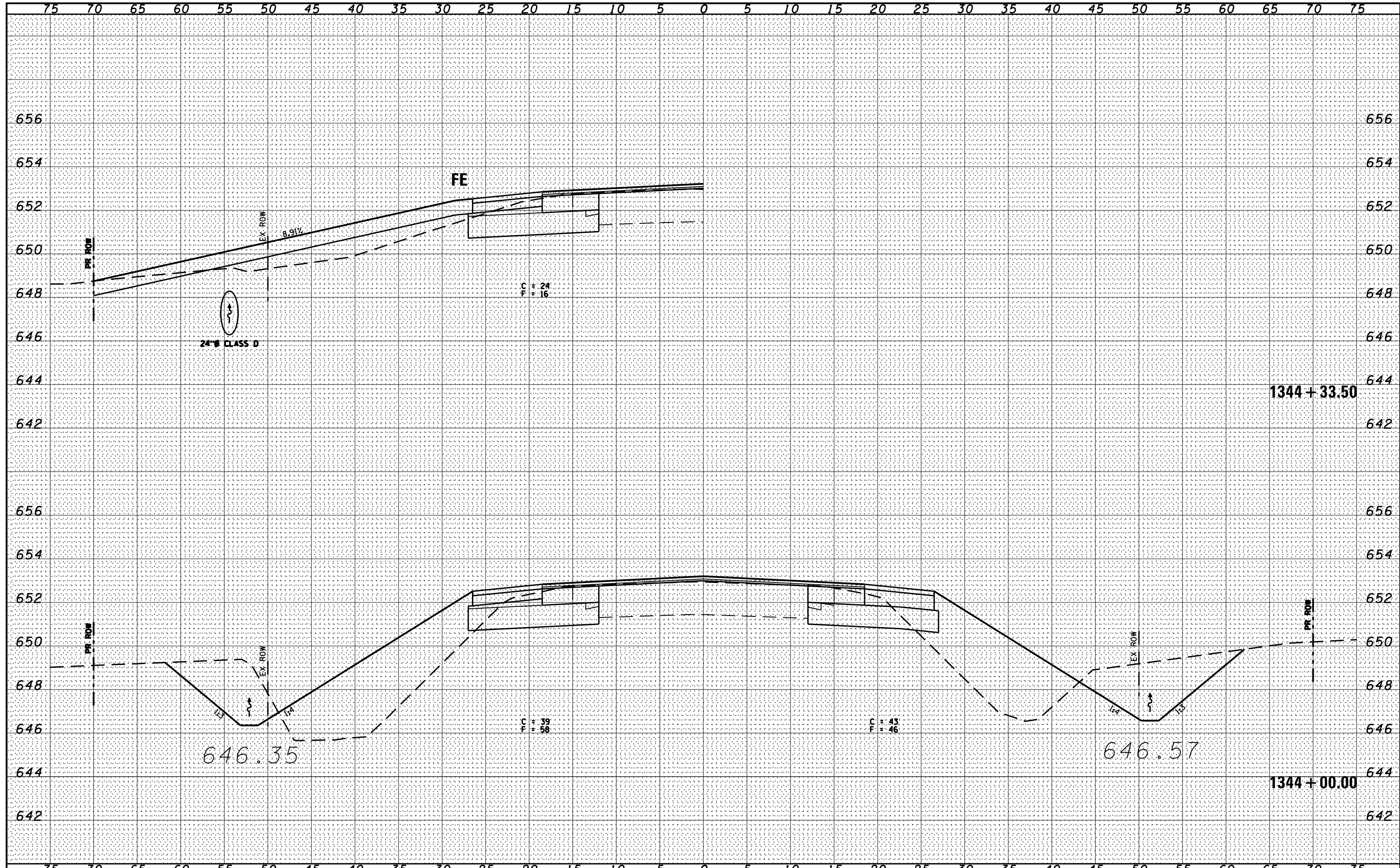
BY	DATE
CHAMLIN & ASSOCIATES	07/09
LAG	07/09
JAC	07/09
	07/09
	07/09



FILE NAME = D366905-SHT-XSSHT-IL17.DGN	USER NAME = ...	DESIGNED -	REVISD -	STATE OF ILLINOIS DEPARTMENT OF TRANSPORTATION	CROSS SECTIONS - IL 17		F.A.P. RTE. 41	SECTION (I)W&RS-1	COUNTY KANKAKEE	TOTAL SHEETS 450	SHEET NO. 231
PLOT SCALE = 1"=5'		DRAWN - LAG	REVISD -		SCALE: 1"=5'	SHEET OF SHEETS	STA. 1342+00.00 TO STA. 1342+50.00	CONTRACT NO. 66905		ILLINOIS FED. AID PROJECT	
PLOT DATE = 07/13		CHECKED - JAC	REVISD -								
		DATE - 07/13	REVISD -								

BY	DATE
FINAL SURVEY	SURVEYED
NOTE BOOK	PLOTTED
NO.	TEMPLATE
	AREAS CHECKED

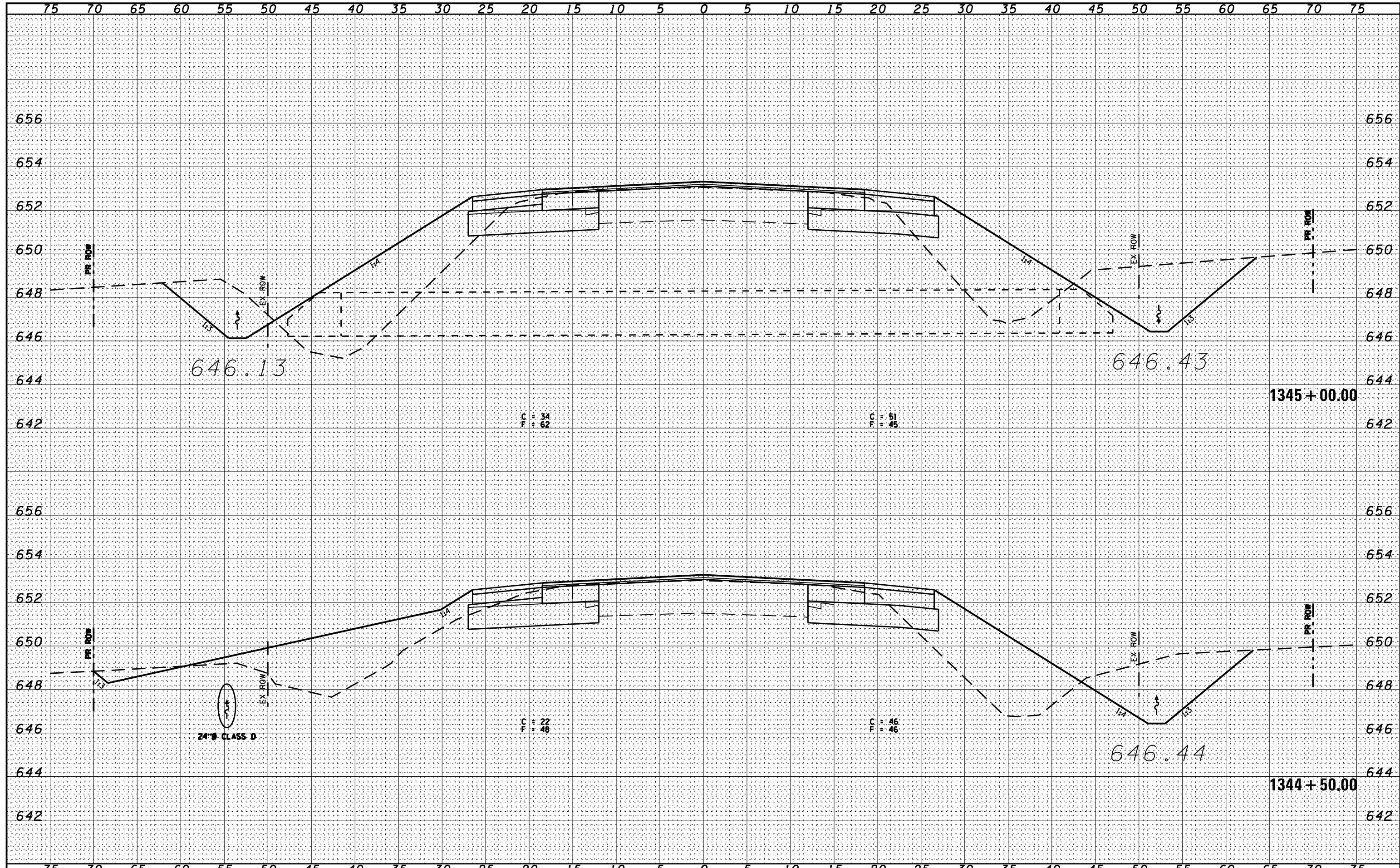
BY	DATE
CHAMLIN & ASSOCIATES	07/09
LAG	07/09
JAC	07/09
	07/09
	07/09
ORIGINAL SURVEY	SURVEYED
NOTE BOOK	PLOTTED
NO.	TEMPLATE
	AREAS CHECKED



FILE NAME = D366905-SHT-KSSHT-IL17.DGN	USER NAME = ...	DESIGNED -	REVISD -	STATE OF ILLINOIS DEPARTMENT OF TRANSPORTATION	CROSS SECTIONS - IL 17			F.A.P. RTE. 41	SECTION (I)W&RS-1	COUNTY KANKAKEE	TOTAL SHEETS 450	SHEET NO. 233
		DRAWN - LAG	REVISD -		SCALE: 1"=5'	SHEET	OF	SHEETS	STA. 1344+00.00	TO STA. 1344+33.50	CONTRACT NO. 66905	
		CHECKED - JAC	REVISD -		ILLINOIS FED. AID PROJECT							
		DATE - 07/13	REVISD -									

DATE	
BY	
FINAL SURVEY	SURVEYED
NOTE BOOK	PLOTTED
NO.	TEMPLATE
	AREAS CHECKED

DATE	07/09
BY	CHAMLIN & ASSOCIATES
LAG	JAC
NOTE BOOK	
NO.	
	AREAS CHECKED



FILE NAME = D366905-SHT-KSSHT-IL17.DGN
 USER NAME = ...
 PLOT SCALE = 1"=5'
 PLOT DATE = 07/13

DESIGNED -
 DRAWN - LAG
 CHECKED - JAC
 DATE - 07/13

REVISED -
 REVISED -
 REVISED -
 REVISED -

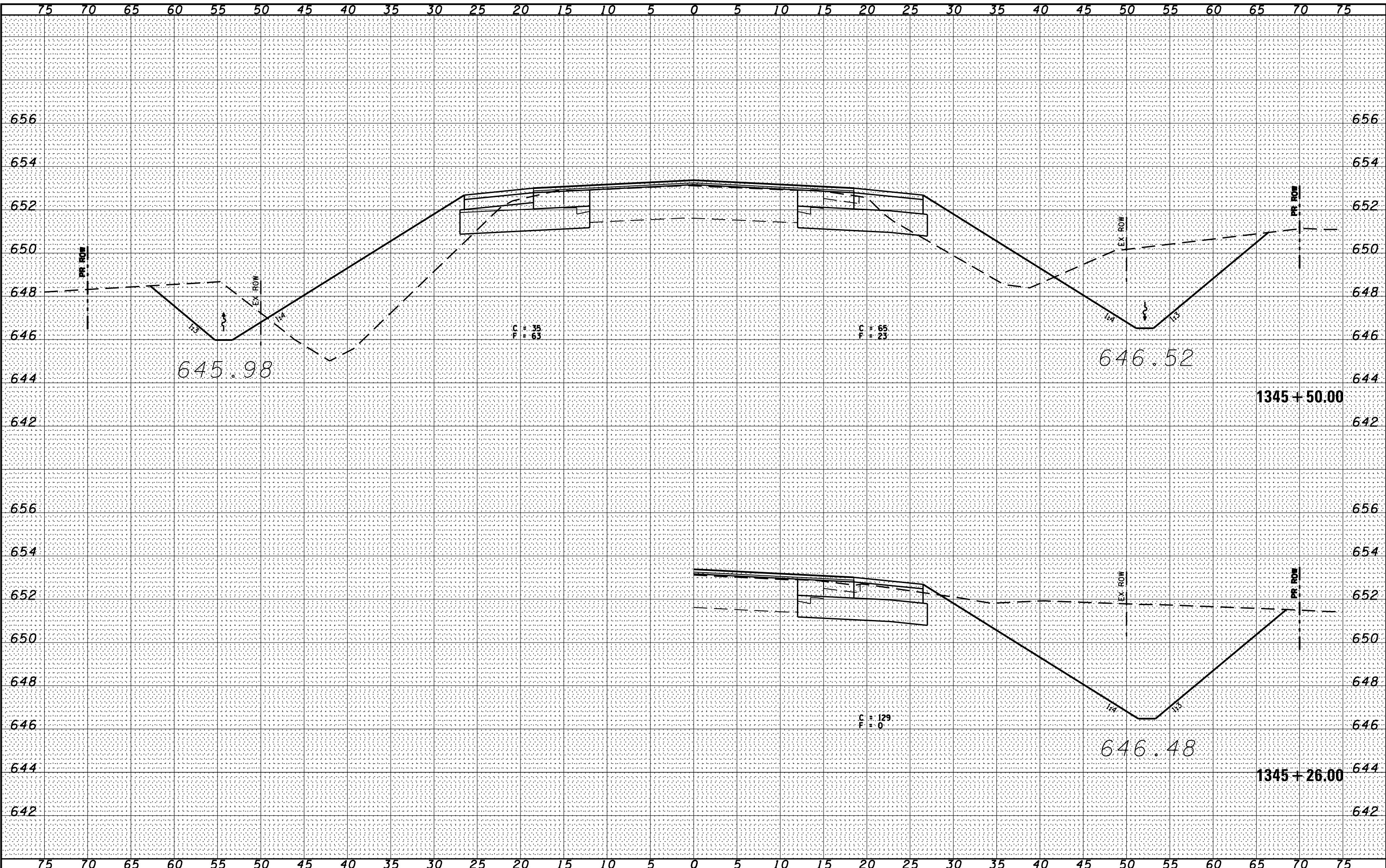
STATE OF ILLINOIS
 DEPARTMENT OF TRANSPORTATION

CROSS SECTIONS - IL 17
 SCALE: 1"=5'
 SHEET OF SHEETS STA. 1344+50.00 TO STA. 1345+00.00

F.A.P. RTE.	SECTION	COUNTY	TOTAL SHEETS	SHEET NO.
41	(I)W&RS-1	KANKAKEE	450	234
			CONTRACT NO. 66905	
ILLINOIS FED. AID PROJECT				

FINAL SURVEY	SURVEYED	DATE
NOTE BOOK NO.	PLOTTED	DATE
AREAS CHECKED	TEMPLATE	DATE

ORIGINAL SURVEY	SURVEYED	DATE
NOTE BOOK NO.	PLOTTED	DATE
AREAS CHECKED	TEMPLATE	DATE



FILE NAME = D366905-SHT-KSSHT-IL17.DGN
 USER NAME = ...
 PLOT SCALE = 1"=5'
 PLOT DATE = 07/13

DESIGNED -	REVISD -
DRAWN - LAG	REVISD -
CHECKED - JKC	REVISD -
DATE - 07/13	REVISD -

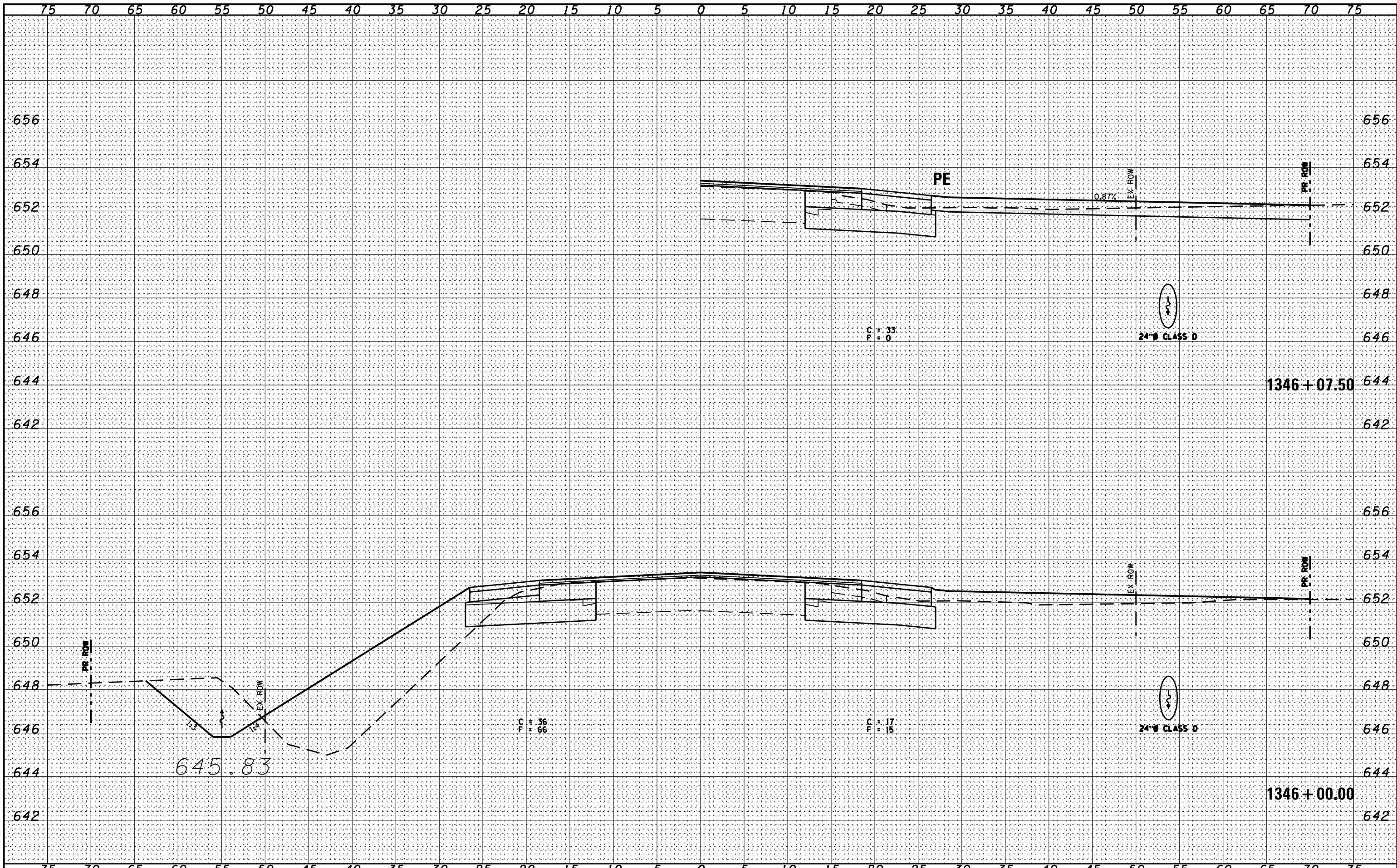
STATE OF ILLINOIS
 DEPARTMENT OF TRANSPORTATION

CROSS SECTIONS - IL 17
 SCALE: 1"=5' SHEET OF SHEETS STA. 1345+26.00 TO STA.1345+50.00

F.A.P. RTE.	SECTION	COUNTY	TOTAL SHEETS	SHEET NO.
41	(1)W&RS-1	KANKAKEE	450	235
CONTRACT NO. 66905				
ILLINOIS FED. AID PROJECT				

BY	DATE	SURVEYED	PLOTTED
		NO.	NO.
FINAL SURVEY	NO.	NOTE BOOK	AREAS CHECKED

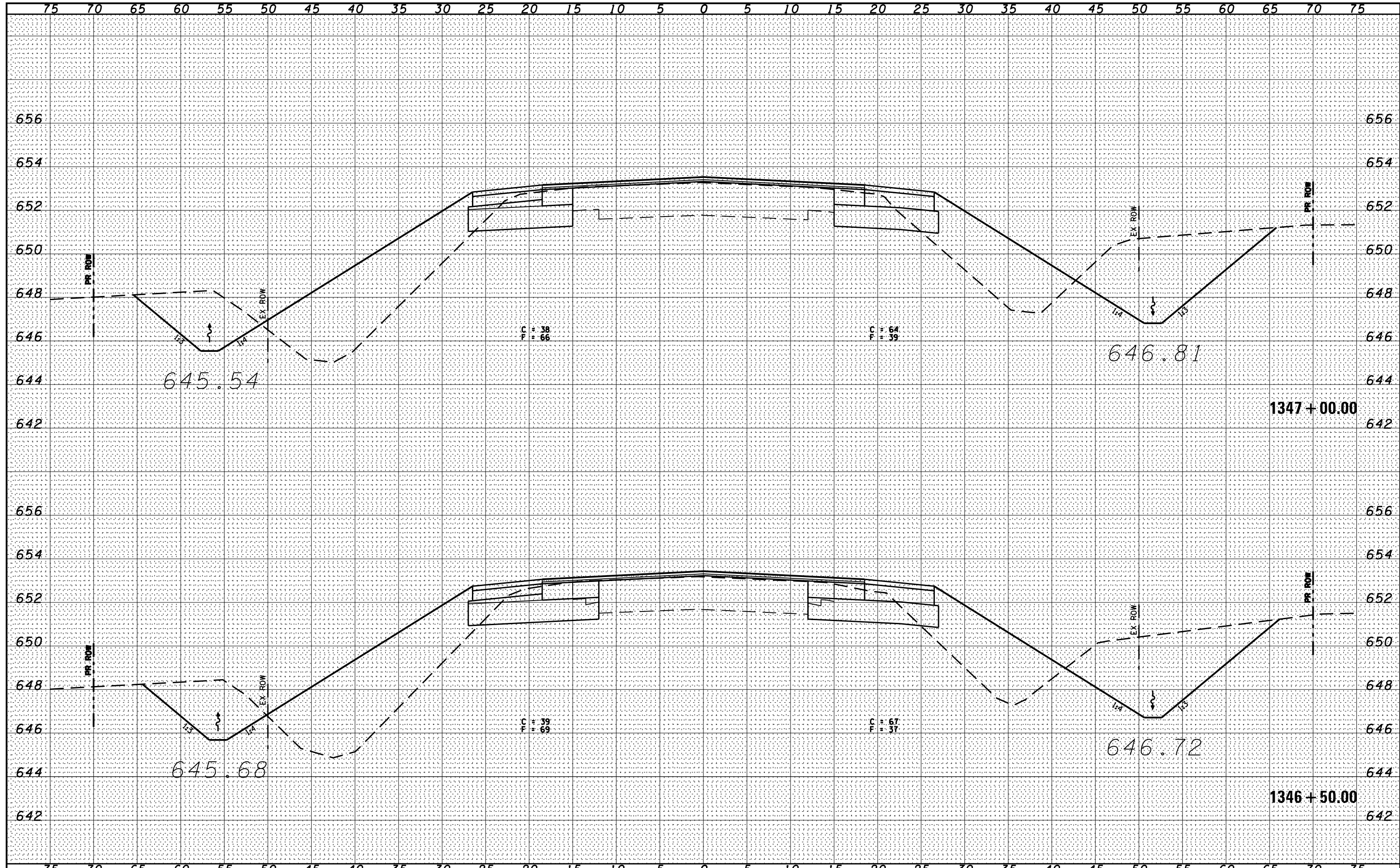
BY	DATE	SURVEYED	PLOTTED
CHAMLIN & ASSOCIATES	07/09	LAG	JAC
		JAC	
ORIGINAL SURVEY	NO.	NOTE BOOK	AREAS CHECKED



FILE NAME = D366905-SHT-XSHT-IL17.DGN	USER NAME = ...	DESIGNED -	REVISIED -	STATE OF ILLINOIS DEPARTMENT OF TRANSPORTATION	CROSS SECTIONS - IL 17	F.A.P. RTE.	SECTION	COUNTY	TOTAL SHEETS	SHEET NO.
PLOT SCALE = 1"=5'	DATE = 07/13	DRAWN - LAG	REVISIED -			41	(I)W&RS-1	KANKAKEE	450	236
		CHECKED - JAC	REVISIED -			CONTRACT NO. 66905				
		DATE - 07/13	REVISIED -			SCALE: 1"=5'	SHEET	OF	SHEETS	STA. 1346+00.00 TO STA. 1346+07.50

BY	DATE
FINAL SURVEY	SURVEYED
NOTE BOOK	PLOTTED
NO.	TEMPLATE
	AREAS CHECKED

BY	DATE
CHAMLIN & ASSOCIATES	07/09
LAG	07/09
JAC	07/09
	07/09
	07/09
ORIGINAL SURVEY	SURVEYED
NOTE BOOK	PLOTTED
NO.	TEMPLATE
	AREAS CHECKED



FILE NAME = D366905-SHT-KSSHT-IL17.DGN
 USER NAME = ...
 PLOT SCALE = 1"=5'
 PLOT DATE = 07/13

DESIGNED -
 DRAWN - LAG
 CHECKED - JAC
 DATE - 07/13

REVISED -
 REVISED -
 REVISED -
 REVISED -

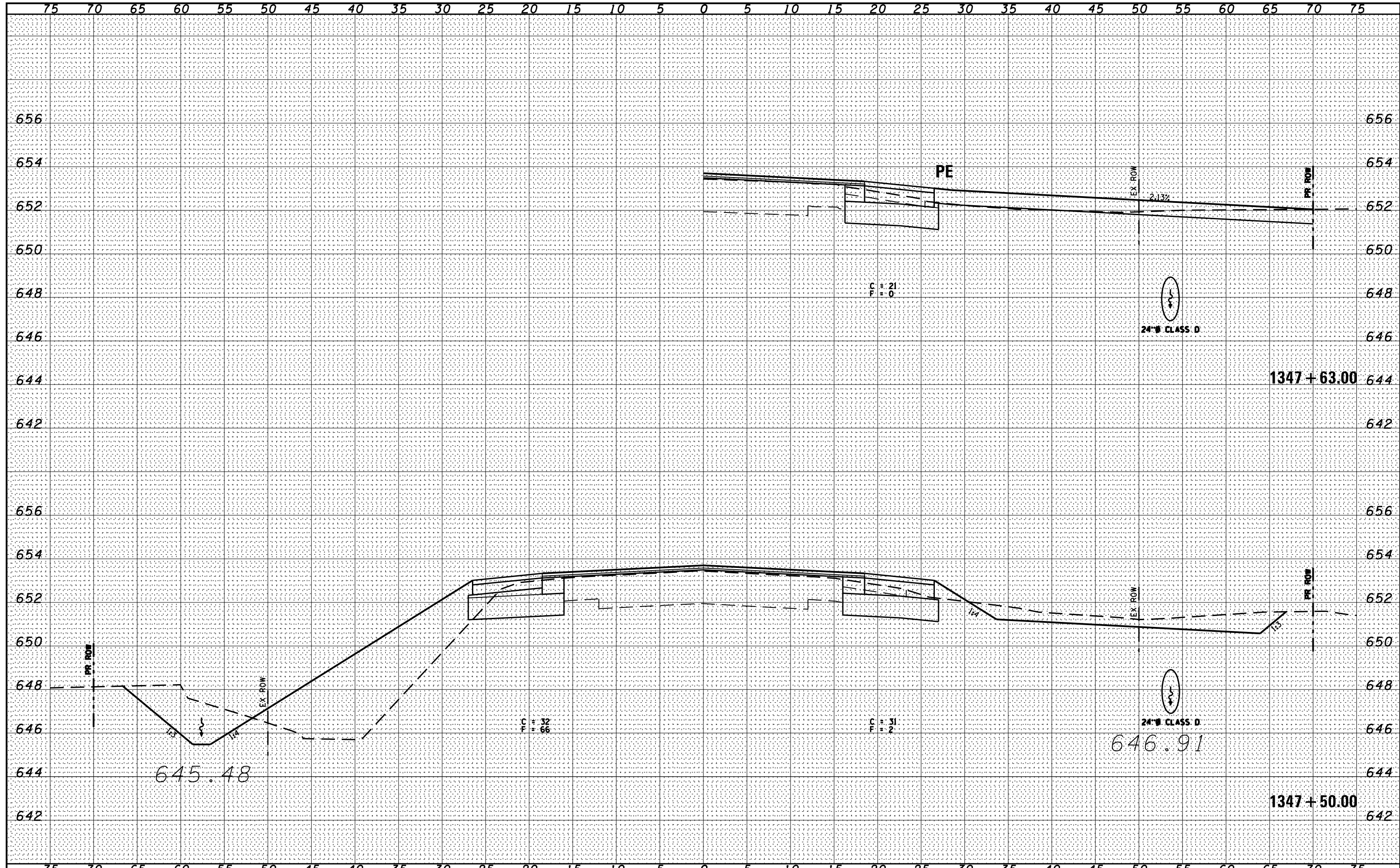
STATE OF ILLINOIS
 DEPARTMENT OF TRANSPORTATION

CROSS SECTIONS - IL 17
 SCALE: 1"=5'
 SHEET OF SHEETS STA. 1346+50.00 TO STA. 1347+00.00

F.A.P. RTE.	SECTION	COUNTY	TOTAL SHEETS	SHEET NO.
41	(I)W&RS-1	KANKAKEE	450	237
CONTRACT NO. 66905				
ILLINOIS FED. AID PROJECT				

BY	DATE
FINAL SURVEY	SURVEYED
NOTE BOOK	PLOTTED
NO.	TEMPLATE
	AREAS CHECKED

BY	DATE
CHAMLIN & ASSOCIATES	07/09
LAG	07/09
JKC	07/09
	07/09
	07/09
ORIGINAL SURVEY	SURVEYED
NOTE BOOK	PLOTTED
NO.	TEMPLATE
	AREAS CHECKED



FILE NAME = D366905-SHT-KSSHT-IL17.DGN
 USER NAME = ...
 PLOT SCALE = 1"=5'
 PLOT DATE = 07/13

DESIGNED -	REVISD -
DRAWN - LAG	REVISD -
CHECKED - JKC	REVISD -
DATE - 07/13	REVISD -

**STATE OF ILLINOIS
DEPARTMENT OF TRANSPORTATION**

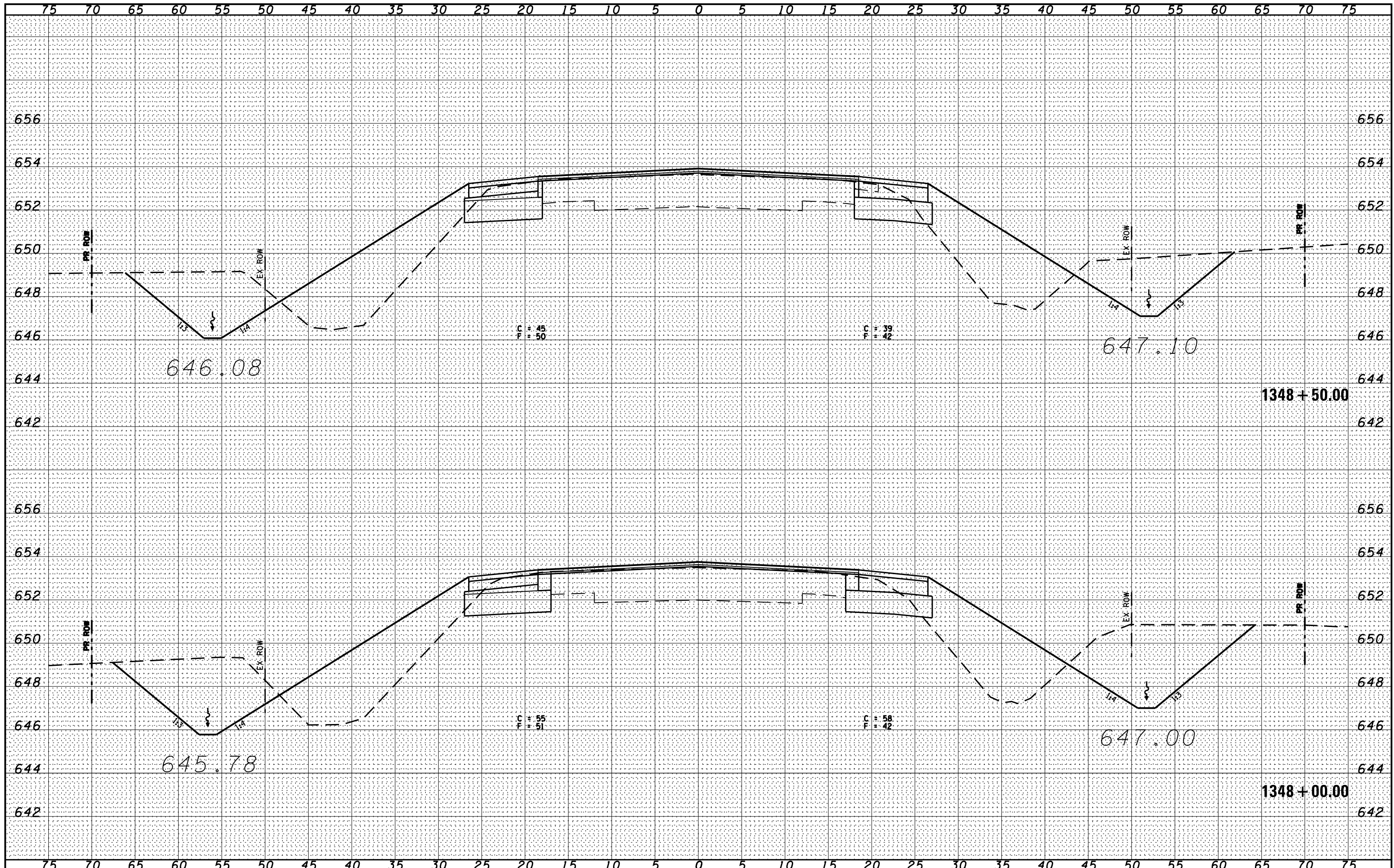
CROSS SECTIONS - IL 17

SCALE: 1"=5' SHEET OF SHEETS STA. 1347+50.00 TO STA. 1347+63.00

F.A.P. RTE.	SECTION	COUNTY	TOTAL SHEETS	SHEET NO.
41	(I)W&RS-1	KANKAKEE	450	238
CONTRACT NO. 66905			ILLINOIS FED. AID PROJECT	

BY	DATE
CHAMLIN & ASSOCIATES	07/09
LAG	07/09
JKC	07/09
NO.	07/09

BY	DATE
CHAMLIN & ASSOCIATES	07/09
LAG	07/09
JKC	07/09
NO.	07/09



FILE NAME = D366905-SHT-KSSHT-IL17.DGN
 USER NAME = ...
 PLOT SCALE = 1"=5'
 PLOT DATE = 07/13

DESIGNED -
 DRAWN - LAG
 CHECKED - JKC
 DATE - 07/13

REVISED -
 REVISED -
 REVISED -
 REVISED -

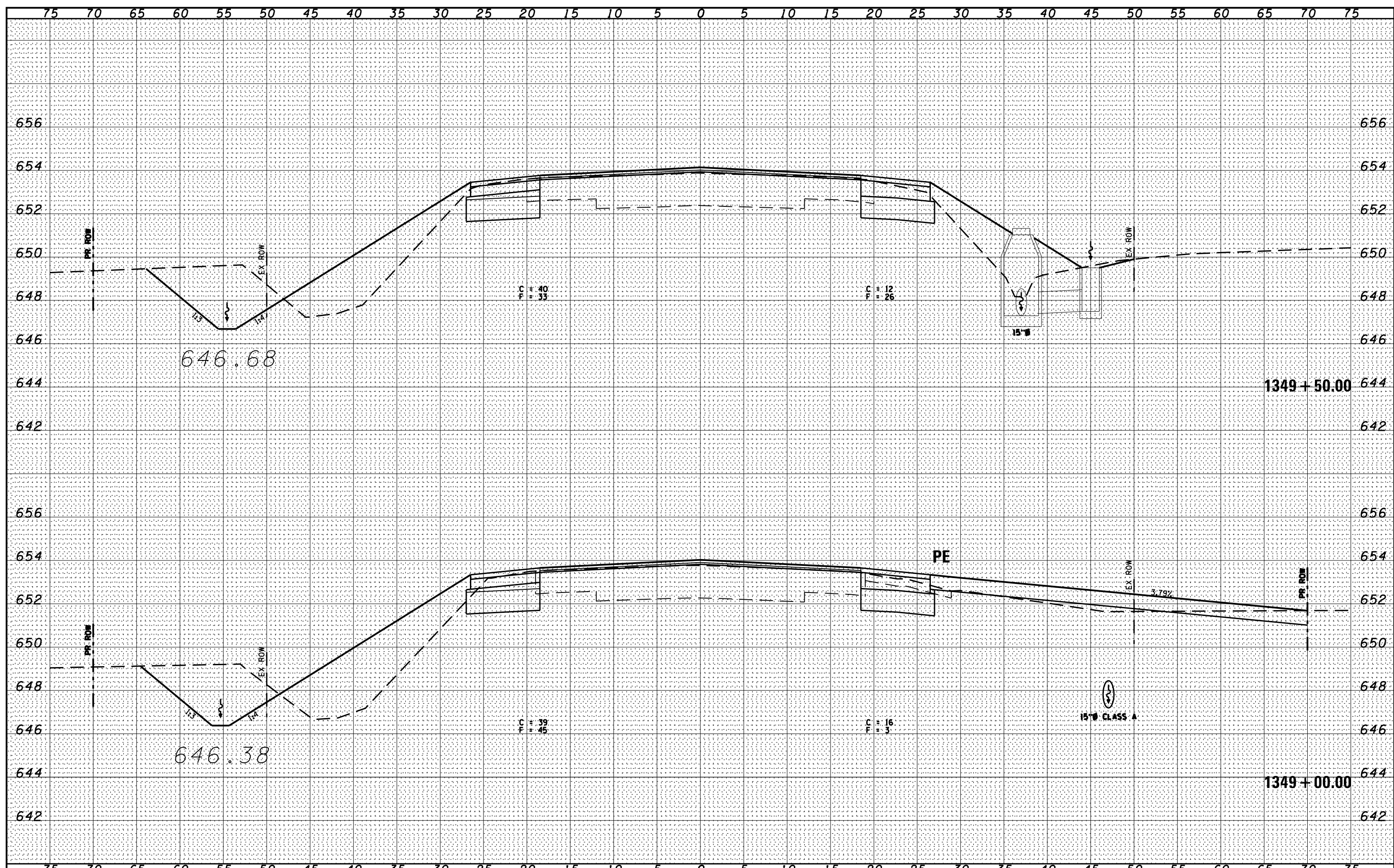
STATE OF ILLINOIS
 DEPARTMENT OF TRANSPORTATION

CROSS SECTIONS - IL 17
 SCALE: 1"=5' SHEET OF SHEETS STA. 1348+00.00 TO STA. 1348+50.00

F.A.P. RTE.	SECTION	COUNTY	TOTAL SHEETS	SHEET NO.
41	(I)W&RS-1	KANKAKEE	450	239
CONTRACT NO. 66905				
ILLINOIS FED. AID PROJECT				

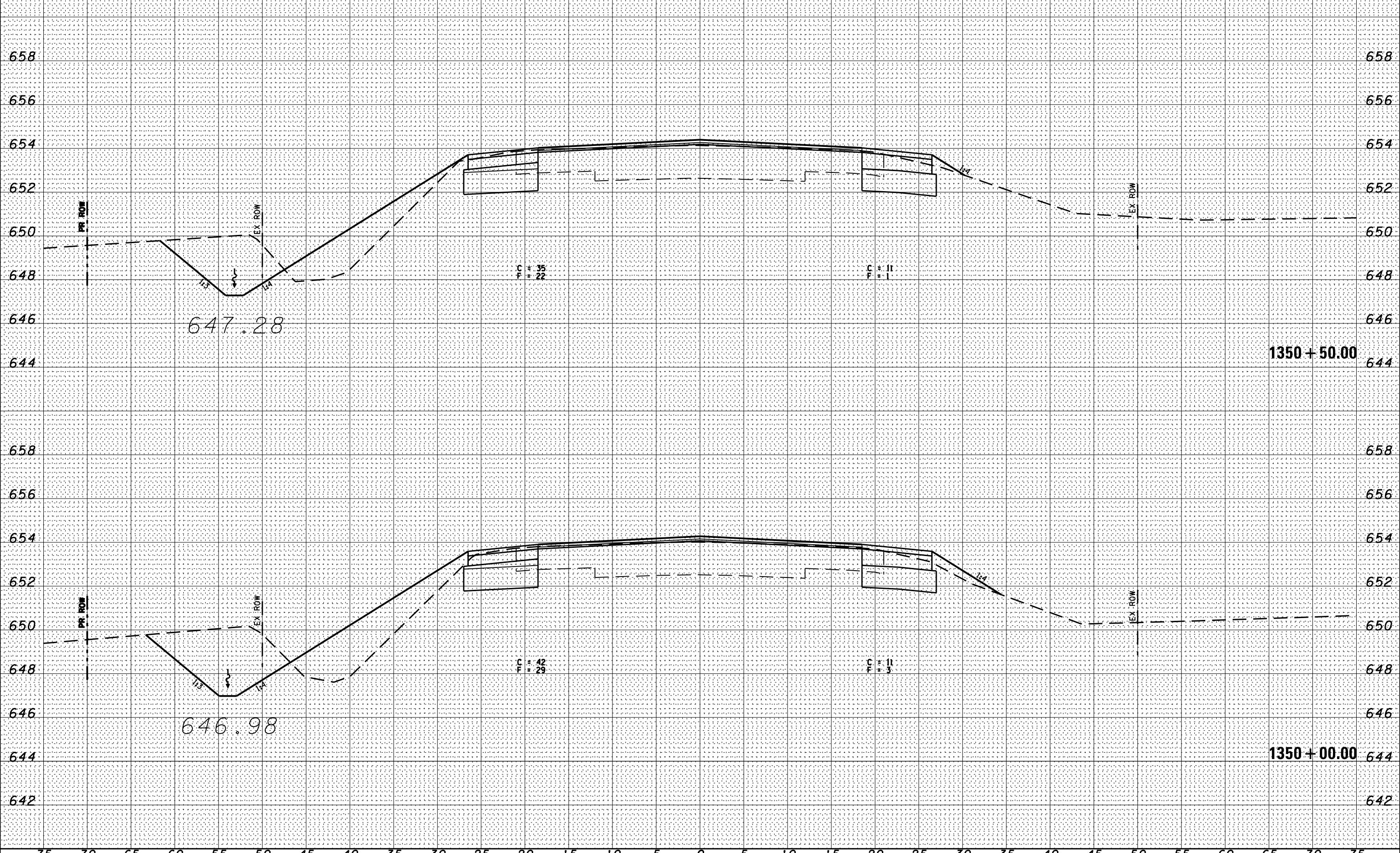
DATE	
BY	
FINAL SURVEY	SURVEYED
NOTE BOOK	PLOTTED
NO.	TEMPLATE
	AREAS CHECKED

DATE	07/09
BY	CHAMLIN & ASSOCIATES
LAG	JAC
ORIGINAL SURVEY	SURVEYED
NOTE BOOK	PLOTTED
NO.	TEMPLATE
	AREAS CHECKED



FILE NAME = D366905-SHT-XSSHT-IL17.DGN	USER NAME = ...	DESIGNED -	REVISD -	STATE OF ILLINOIS DEPARTMENT OF TRANSPORTATION	CROSS SECTIONS - IL 17		F.A.P. RTE. 41	SECTION (I)W&RS-1	COUNTY KANKAKEE	TOTAL SHEETS 450	SHEET NO. 240	
PLOT SCALE = 1"=5'		DRAWN - LAG	REVISD -		SCALE: 1"=5'	SHEET	OF	SHEETS	STA. 1349+00.00	TO STA. 1349+50.00	CONTRACT NO. 66905	
PLOT DATE = 07/13		CHECKED - JAC	REVISD -		ILLINOIS FED. AID PROJECT							
		DATE - 07/13	REVISD -									

75 70 65 60 55 50 45 40 35 30 25 20 15 10 5 0 5 10 15 20 25 30 35 40 45 50 55 60 65 70 75



BY _____	DATE _____
SURVEYED _____	PLOTTED _____
NOTE BOOK _____	TEMPLATE _____
AREAS CHECKED _____	AREAS CHECKED _____
NO. _____	NO. _____

BY CHAMLIN & ASSOCIATES	DATE 07/09
LAG	07/09
JAC	07/09
---	07/09
---	07/09
---	07/09
---	07/09

FILE NAME = D366905-SHT-KSSHT-IL17.DGN
 USER NAME = ...
 PLOT SCALE = 1"=5'
 PLOT DATE = 07/13

DESIGNED -	REVISED -
DRAWN - LAG	REVISED -
CHECKED - JAC	REVISED -
DATE - 07/13	REVISED -

**STATE OF ILLINOIS
 DEPARTMENT OF TRANSPORTATION**

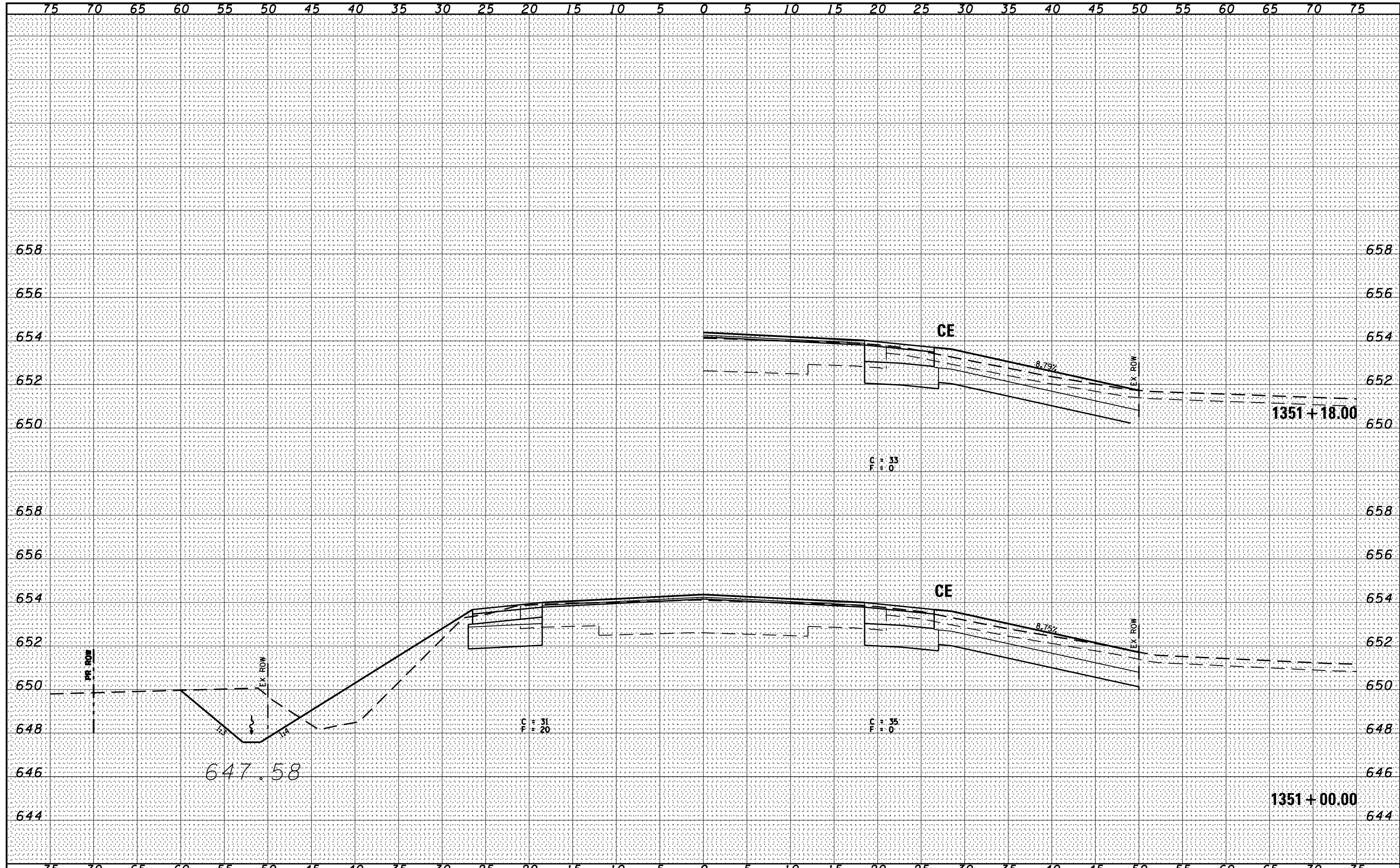
CROSS SECTIONS - IL 17

SCALE: 1"=5' SHEET OF SHEETS STA. 1350+00.00 TO STA.1350+50.00

F.A.P. RTE.	SECTION	COUNTY	TOTAL SHEETS	SHEET NO.
41	(11)W&RS-1	KANKAKEE	450	241
CONTRACT NO. 66905			ILLINOIS FED. AID PROJECT	

DATE	
BY	
FINAL SURVEY	SURVEYED
NOTE BOOK	PLOTTED
NO.	TEMPLATE
	AREAS CHECKED

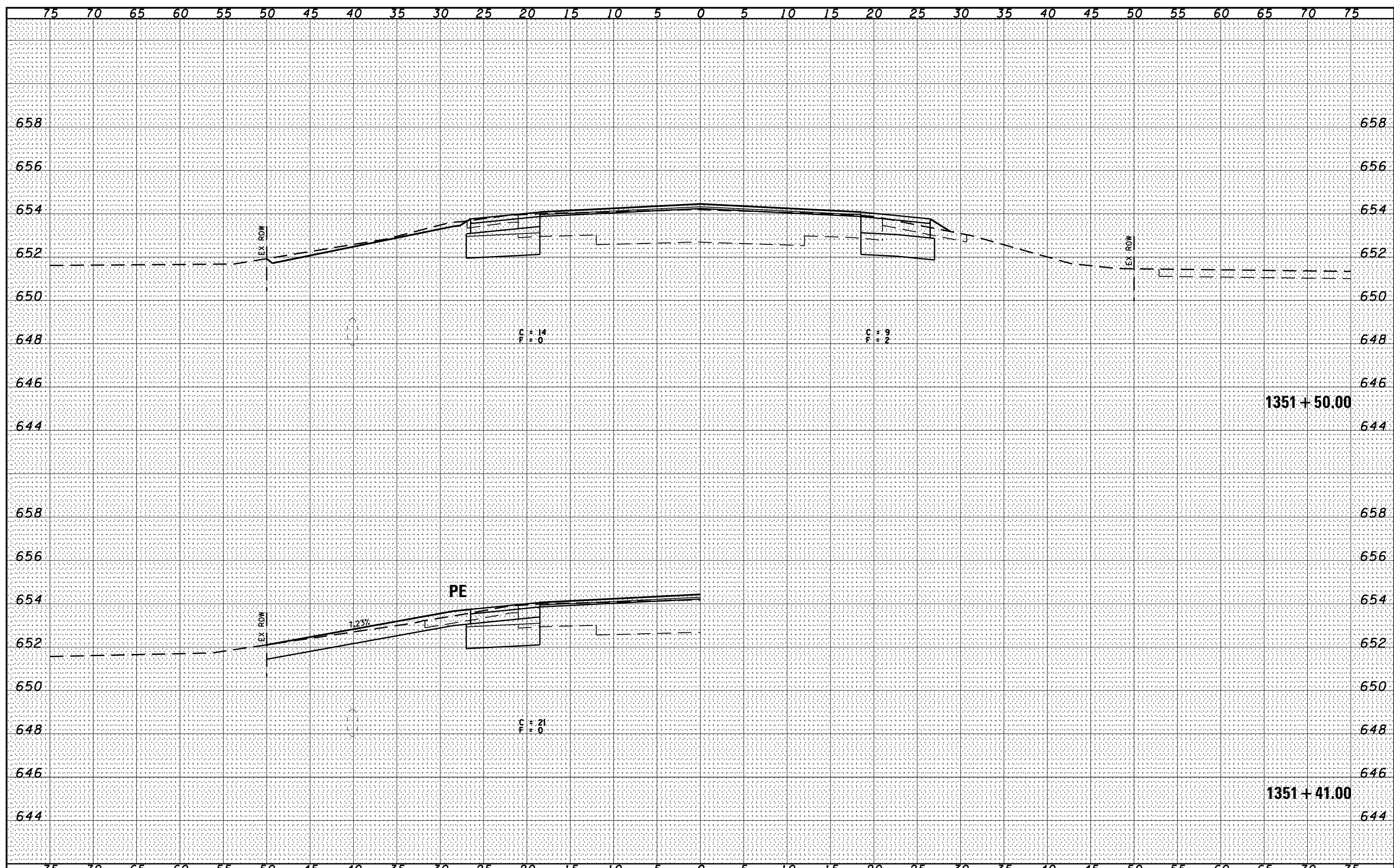
DATE	07/09
BY	CHAMLIN & ASSOCIATES
LAG	JAC
ORIGINAL SURVEY	SURVEYED
NOTE BOOK	PLOTTED
NO.	TEMPLATE
	AREAS CHECKED



FILE NAME = D366905-SHT-KSSHT-IL17.DGN	USER NAME = ...	DESIGNED -	REVISD -	STATE OF ILLINOIS DEPARTMENT OF TRANSPORTATION	CROSS SECTIONS - IL 17		F.A.P. RTE. 41	SECTION (I)W&RS-1	COUNTY KANKAKEE	TOTAL SHEETS 450	SHEET NO. 242	
PLOT SCALE = 1"=5'		DRAWN - LAG	REVISD -		SCALE: 1"=5'	SHEET	OF	SHEETS	STA. 1351+00.00	TO STA. 1351+18.00	CONTRACT NO. 66905	
PLOT DATE = 07/13		CHECKED - JAC	REVISD -		ILLINOIS FED. AID PROJECT							
		DATE - 07/13	REVISD -									

BY	DATE	SURVEYED	PLOTTED
CHAMLIN & ASSOCIATES	07/09	LAG	JAC
NO.		AREAS CHECKED	

BY	DATE	SURVEYED	PLOTTED
CHAMLIN & ASSOCIATES	07/09	LAG	JAC
NO.		AREAS CHECKED	



FILE NAME = D366905-SHT-KSSHT-IL17.DGN
 USER NAME = ...
 PLOT SCALE = 1"=5'
 PLOT DATE = 07/13

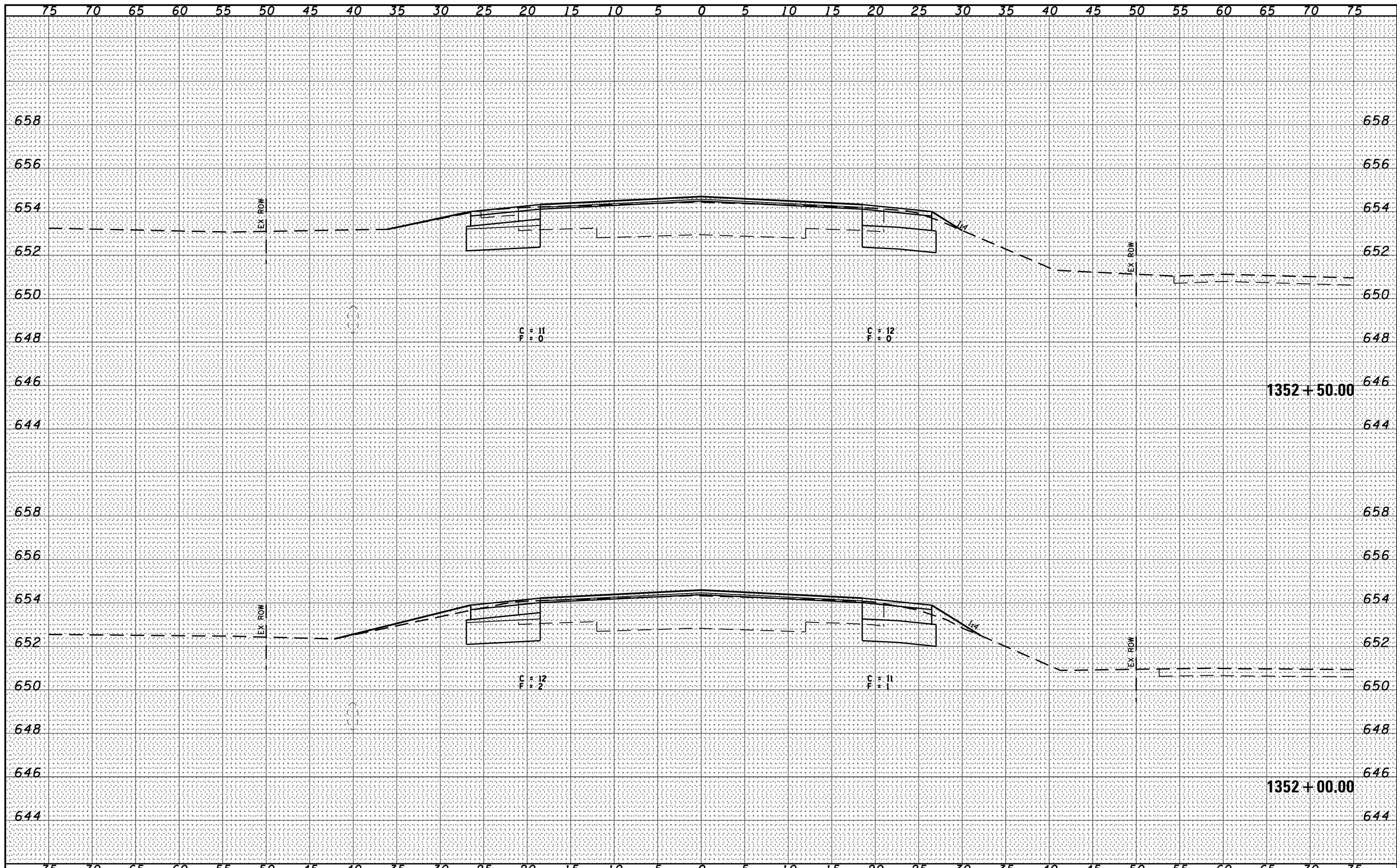
DESIGNED -	REVISIED -
DRAWN - LAG	REVISIED -
CHECKED - JAC	REVISIED -
DATE - 07/13	REVISIED -

**STATE OF ILLINOIS
 DEPARTMENT OF TRANSPORTATION**

CROSS SECTIONS - IL 17

SCALE: 1"=5' SHEET OF SHEETS STA. 1351+41.00 TO STA. 1351+50.00

F.A.P. RTE.	SECTION	COUNTY	TOTAL SHEETS	SHEET NO.
41	(I)W&RS-1	KANKAKEE	450	243
CONTRACT NO. 66905				
ILLINOIS FED. AID PROJECT				



BY	DATE
CHAMLIN & ASSOCIATES	07/09
LAG	07/09
JAC	07/09
NO.	07/09
NO.	07/09

FINAL SURVEY	SURVEYED	PLOTTED	TEMPLATE	AREAS CHECKED
NO.				

FILE NAME = D366905-SHT-KSSHT-IL17.DGN
 USER NAME = ...
 PLOT SCALE = 1"=5'
 PLOT DATE = 07/13

DESIGNED -	REVISIED -
DRAWN - LAG	REVISIED -
CHECKED - JAC	REVISIED -
DATE - 07/13	REVISIED -

**STATE OF ILLINOIS
 DEPARTMENT OF TRANSPORTATION**

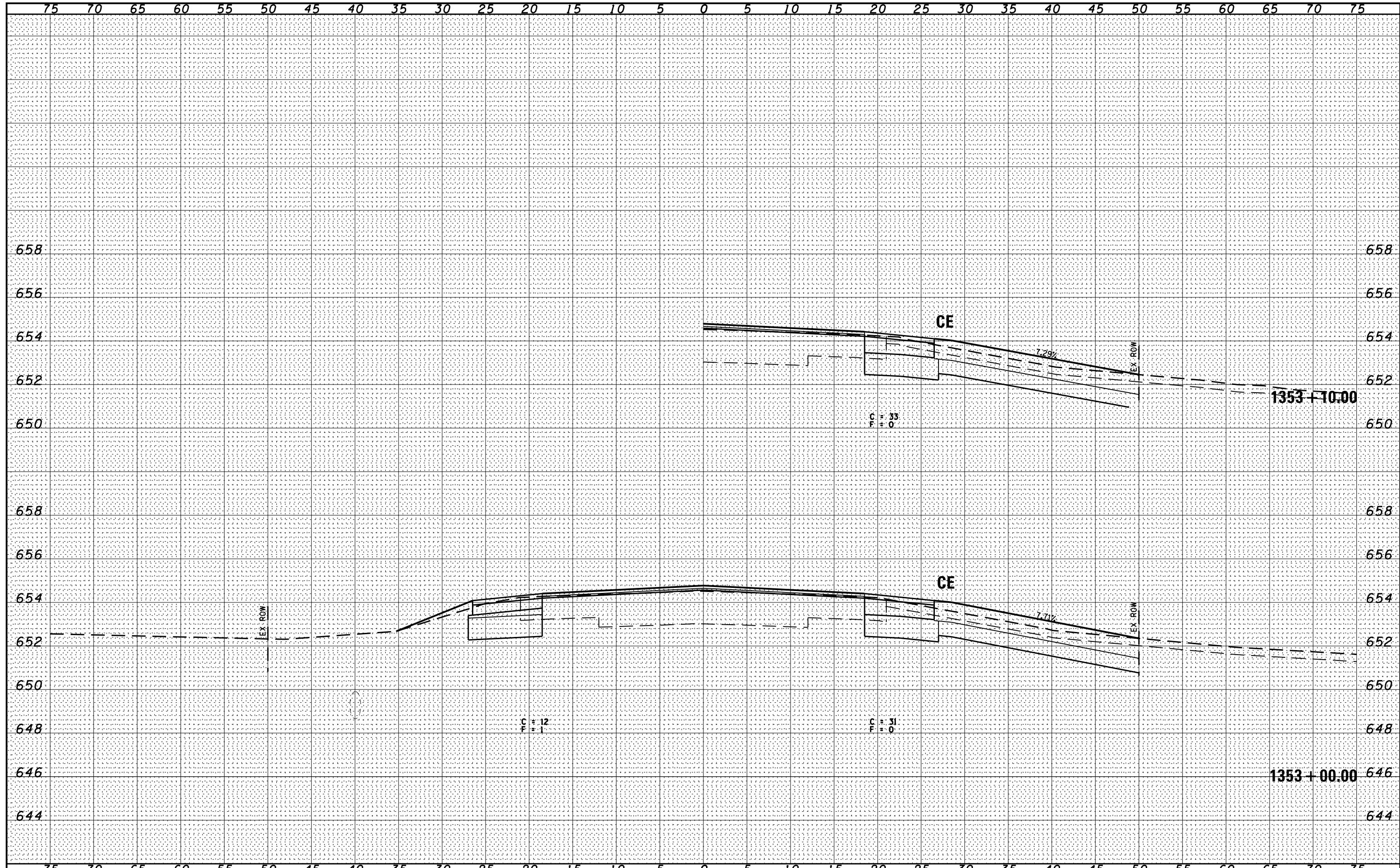
CROSS SECTIONS - IL 17

SCALE: 1"=5' SHEET OF SHEETS STA. 1352+00.00 TO STA. 1352+50.00

F.A.P. RTE.	SECTION	COUNTY	TOTAL SHEETS	SHEET NO.
41	(1)W&RS-1	KANKAKEE	450	244
			CONTRACT NO. 66905	
ILLINOIS FED. AID PROJECT				

DATE	
BY	
FINAL SURVEY	SURVEYED
NOTE BOOK	PLOTTED
NO.	TEMPLATE
	AREAS CHECKED

DATE	07/09
BY	CHAMLIN & ASSOCIATES
LAG	JAC
ORIGINAL SURVEY	SURVEYED
NOTE BOOK	PLOTTED
NO.	TEMPLATE
	AREAS CHECKED



FILE NAME = D366905-SHT-KSSHT-IL17.DGN
 USER NAME = ...
 PLOT SCALE = 1"=5'
 PLOT DATE = 07/13

DESIGNED -	REVISIED -
DRAWN - LAG	REVISIED -
CHECKED - JAC	REVISIED -
DATE - 07/13	REVISIED -

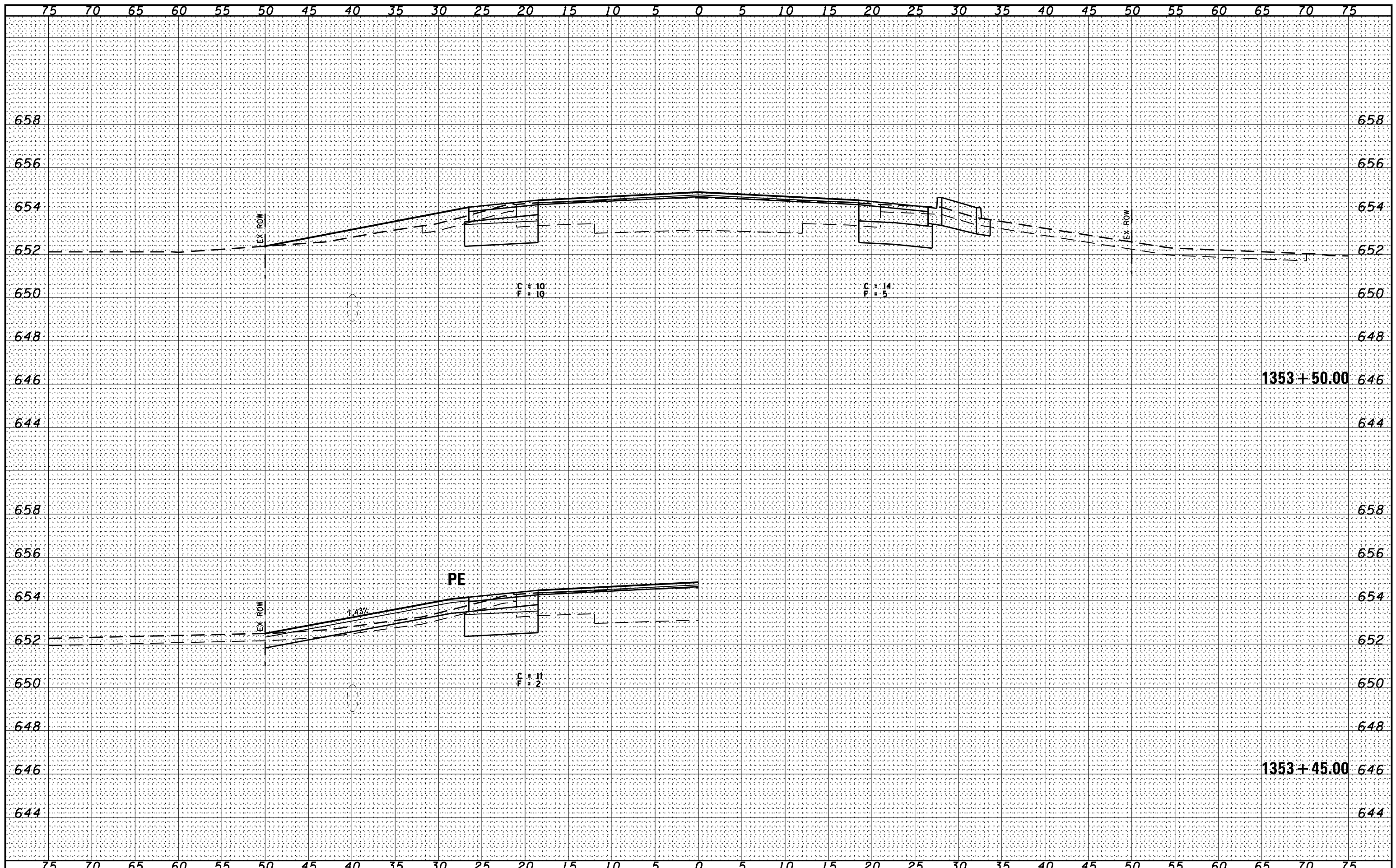
STATE OF ILLINOIS
 DEPARTMENT OF TRANSPORTATION

CROSS SECTIONS - IL 17
 SCALE: 1"=5'
 SHEET OF SHEETS STA. 1353+00.00 TO STA. 1353+10.00

F.A.P. RTE.	SECTION	COUNTY	TOTAL SHEETS	SHEET NO.
41	(I)W&RS-1	KANKAKEE	450	245
CONTRACT NO. 66905				
ILLINOIS FED. AID PROJECT				

BY	DATE
FINAL SURVEY	SURVEYED
NOTE BOOK	PLOTTED
	TEMPLATE
	AREAS CHECKED
NO.	

BY	DATE
	07/09
CHAMLIN & ASSOCIATES	LAG
	JAC
ORIGINAL SURVEY	SURVEYED
NOTE BOOK	PLOTTED
	TEMPLATE
	AREAS CHECKED
NO.	



FILE NAME =
D366905-SHT-XSSHT-IL17.DGN

USER NAME =	DESIGNED -	REVISD -
	DRAWN - LAG	REVISD -
	CHECKED - JAC	REVISD -
	DATE - 07/13	REVISD -

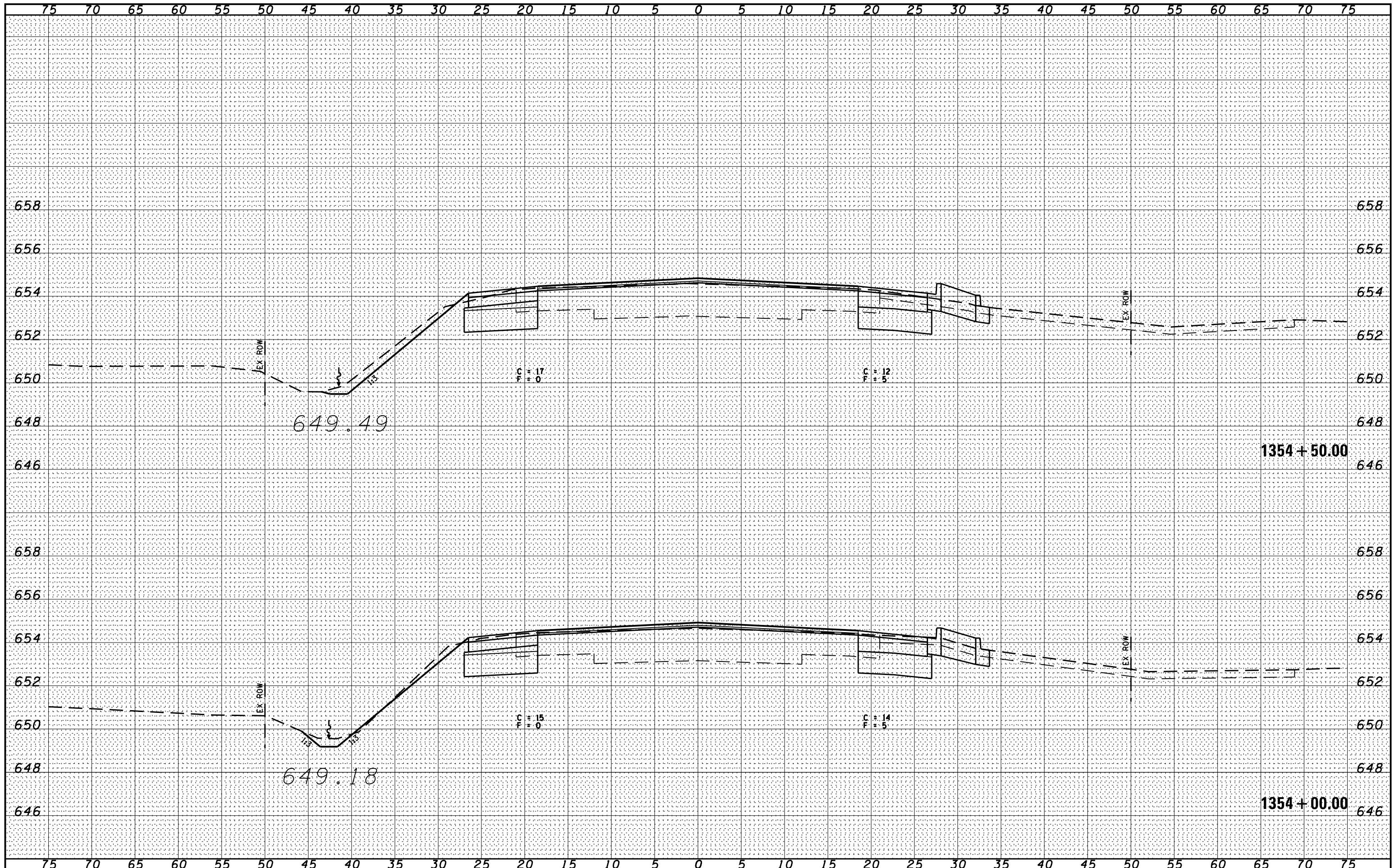
**STATE OF ILLINOIS
DEPARTMENT OF TRANSPORTATION**

CROSS SECTIONS - IL 17
SCALE: 1"=5'
SHEET OF SHEETS STA. 1353+45.00 TO STA. 1353+50.00

F.A.P. RTE.	SECTION	COUNTY	TOTAL SHEETS	SHEET NO.
41	(I)W&RS-1	KANKAKEE	450	246
CONTRACT NO. 66905				ILLINOIS FED. AID PROJECT

BY	DATE
FINAL SURVEY	SURVEYED
NOTE BOOK	PLOTTED
NO.	TEMPLATE
	AREAS CHECKED

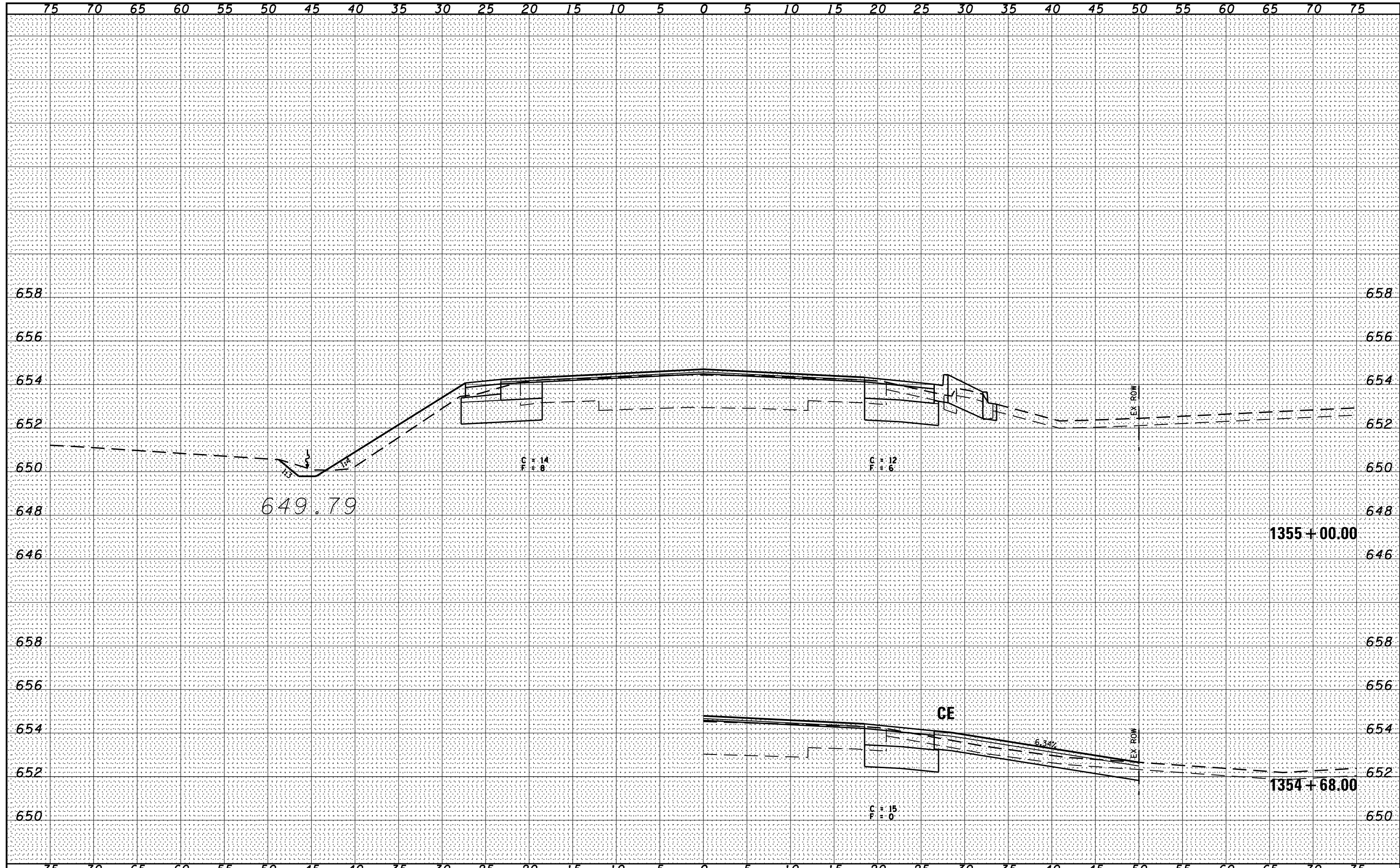
BY	DATE
CHAMLIN & ASSOCIATES	07/09
LAG	07/09
JAC	07/09
	07/09
	07/09
ORIGINAL SURVEY	SURVEYED
NOTE BOOK	PLOTTED
NO.	TEMPLATE
	AREAS CHECKED



FILE NAME = D366905-SHT-XSSHT-IL17.DGN	USER NAME = ...	DESIGNED -	REVISED -	STATE OF ILLINOIS DEPARTMENT OF TRANSPORTATION	CROSS SECTIONS - IL 17		F.A.P. RTE.	SECTION	COUNTY	TOTAL SHEETS	SHEET NO.
PLOT SCALE = 1"=5'		DRAWN - LAG	REVISED -		41	(1)W&RS-1	KANKAKEE	450	247		
PLOT DATE = 07/13		CHECKED - JAC	REVISED -		SCALE: 1"=5' SHEET OF SHEETS STA. 1354+00.00 TO STA. 1354+50.00			CONTRACT NO. 66905			
		DATE - 07/13	REVISED -		ILLINOIS FED. AID PROJECT						

DATE	
BY	
FINAL SURVEY	SURVEYED
NOTE BOOK	PLOTTED
NO.	TEMPLATE
	AREAS CHECKED

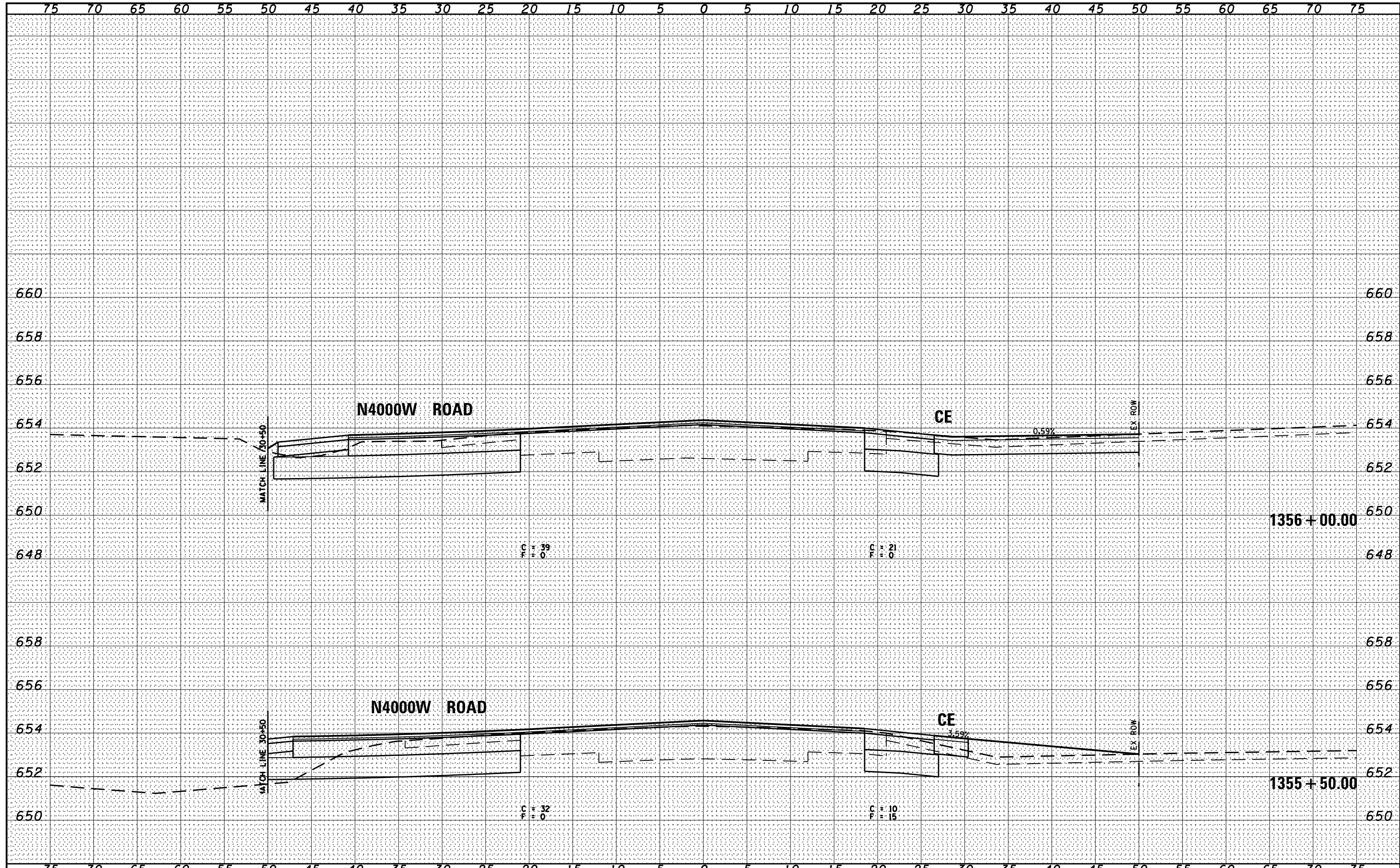
DATE	07/09
BY	CHAMLIN & ASSOCIATES
LAG	JAC
NOTE BOOK	
NO.	
	AREAS CHECKED



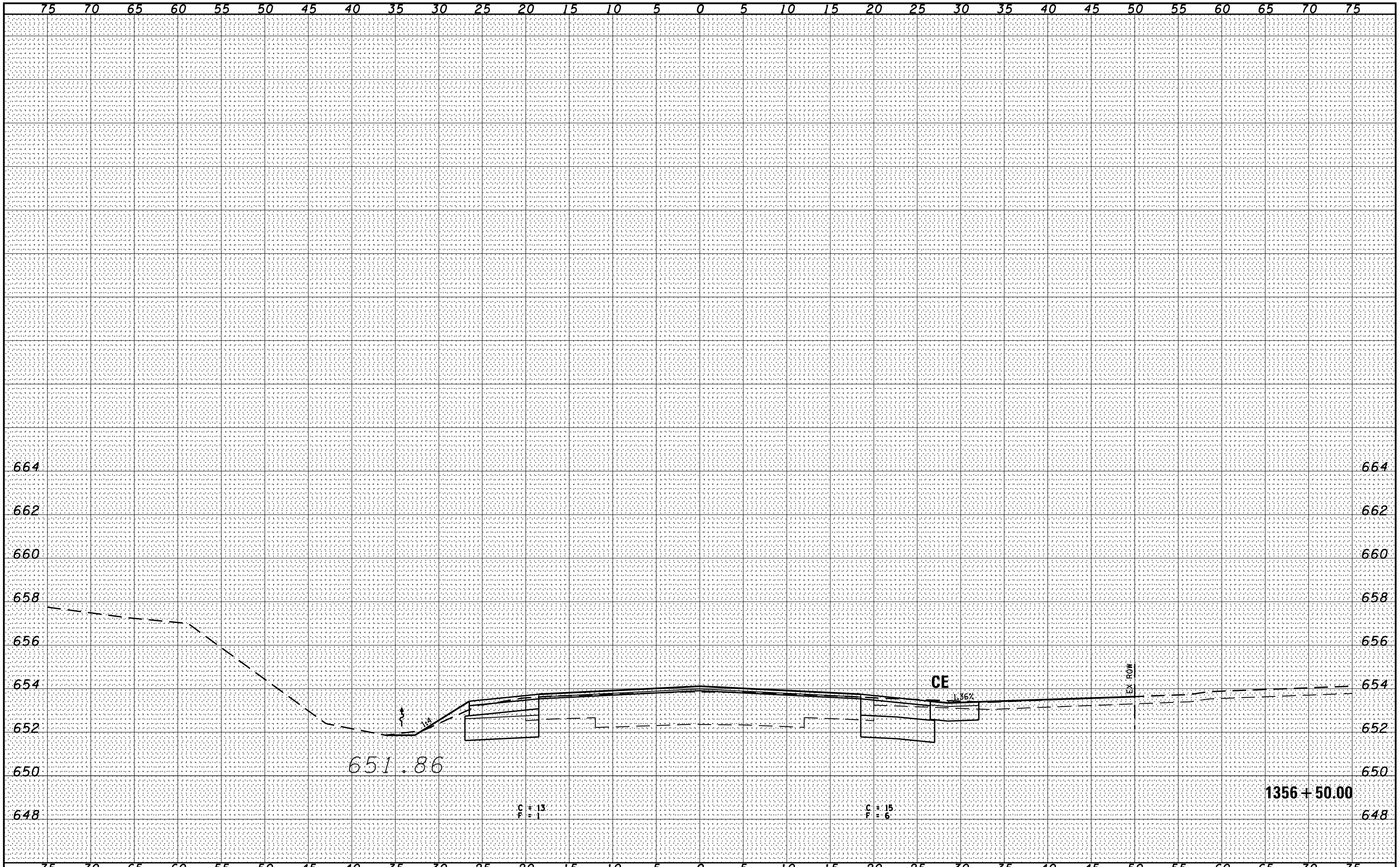
FILE NAME = D366905-SHT-XSHT-IL17.DGN	USER NAME = ...	DESIGNED -	REVISÉ -	STATE OF ILLINOIS DEPARTMENT OF TRANSPORTATION	CROSS SECTIONS - IL 17		F.A.P. RTE. 41	SECTION (I)W&RS-1	COUNTY KANKAKEE	TOTAL SHEETS 450	SHEET NO. 248	
	PLOT SCALE = 1"=5'	DRAWN - LAG	REVISÉ -		SCALE: 1"=5'	SHEET	OF	SHEETS	STA. 1354+68.00	TO STA. 1355+00.00	CONTRACT NO. 66905	
	PLOT DATE = 07/13	CHECKED - JAC	REVISÉ -		ILLINOIS FED. AID PROJECT							
		DATE - 07/13	REVISÉ -									

DATE	
BY	
FINAL SURVEY	SURVEYED
NOTE BOOK	PLOTTED
NO.	TEMPLATE
	AREAS CHECKED

DATE	07/09
BY	CHAMLIN & ASSOCIATES
LAG	JAC
NO.	
ORIGINAL SURVEY	SURVEYED
NOTE BOOK	PLOTTED
NO.	TEMPLATE
	AREAS CHECKED



FILE NAME = D366905-SHT-XSSHT-IL17.DGN	USER NAME = ...	DESIGNED -	REVISD -	STATE OF ILLINOIS DEPARTMENT OF TRANSPORTATION	CROSS SECTIONS - IL 17		F.A.P. RTE. 41	SECTION (I)W&RS-1	COUNTY KANKAKEE	TOTAL SHEETS 450	SHEET NO. 249
PLOT SCALE = 1"=5'		DRAWN - LAG	REVISD -		SCALE: 1"=5'	SHEET OF SHEETS	STA. 1355+50.00 TO STA. 1356+00.00	CONTRACT NO. 66905		ILLINOIS FED. AID PROJECT	
PLOT DATE = 07/13		CHECKED - JAC	REVISD -								
		DATE - 07/13	REVISD -								



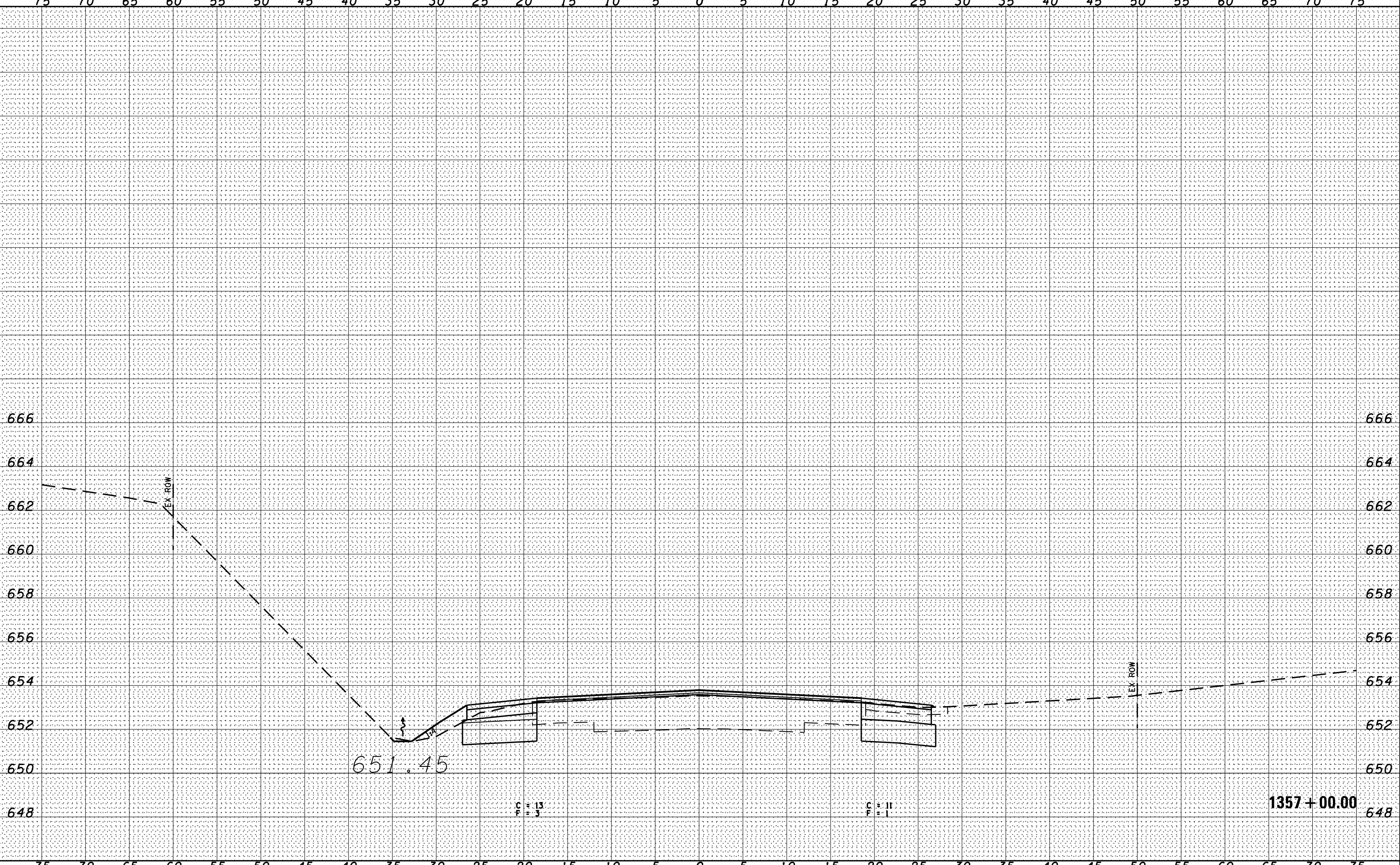
DATE
BY
DATE
BY
DATE
BY
DATE
BY

DATE	07/09
BY	CHAMLIN & ASSOCIATES
DATE	07/09
BY	LAG
DATE	07/09
BY	JAC
DATE	07/09
BY	
DATE	
BY	
DATE	
BY	
DATE	
BY	
DATE	

75 70 65 60 55 50 45 40 35 30 25 20 15 10 5 0 5 10 15 20 25 30 35 40 45 50 55 60 65 70 75

BY	DATE
CHAMLIN & ASSOCIATES	07/09
LAG	JAC
NO.	

BY	DATE
CHAMLIN & ASSOCIATES	07/09
LAG	JAC
NO.	



FILE NAME = D366905-SHT-KSSHT-IL17.DGN

USER NAME = ...
 DESIGNED -
 DRAWN - LAG
 CHECKED - JAC
 DATE - 07/13

REVISIED -
 REVISED -
 REVISED -
 REVISED -

STATE OF ILLINOIS
 DEPARTMENT OF TRANSPORTATION

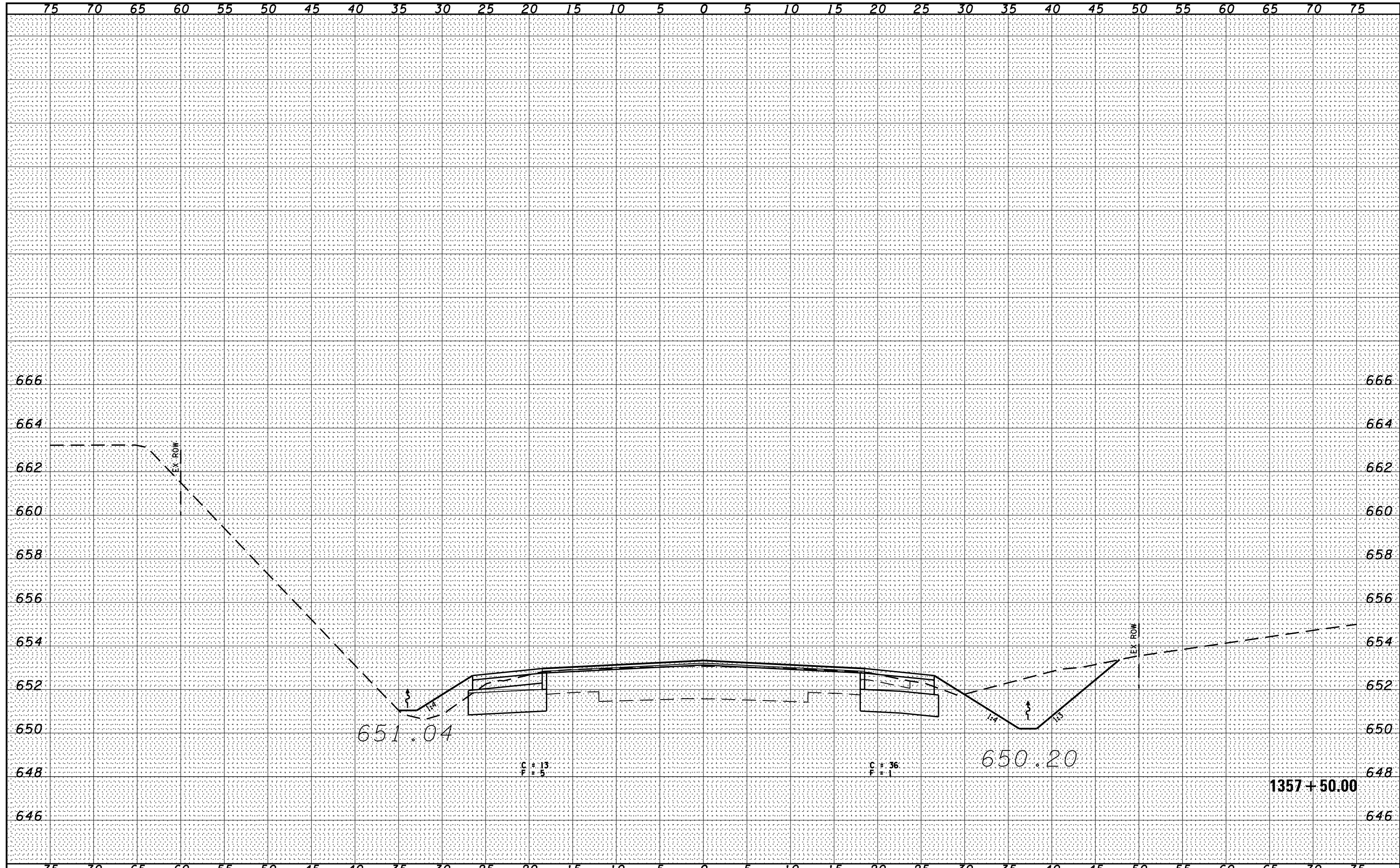
CROSS SECTIONS - IL 17

SCALE: 1"=5' SHEET OF SHEETS STA. 1357+00.00 TO STA. 1357+00.00

F.A.P. RTE.	SECTION	COUNTY	TOTAL SHEETS	SHEET NO.
41	(I)W&RS-1	KANKAKEE	450	251
			CONTRACT NO. 66905	
ILLINOIS FED. AID PROJECT				

BY	DATE
CHAMLIN & ASSOCIATES	07/09
LAG	07/09
JAC	07/09
---	07/09
---	07/09
---	07/09

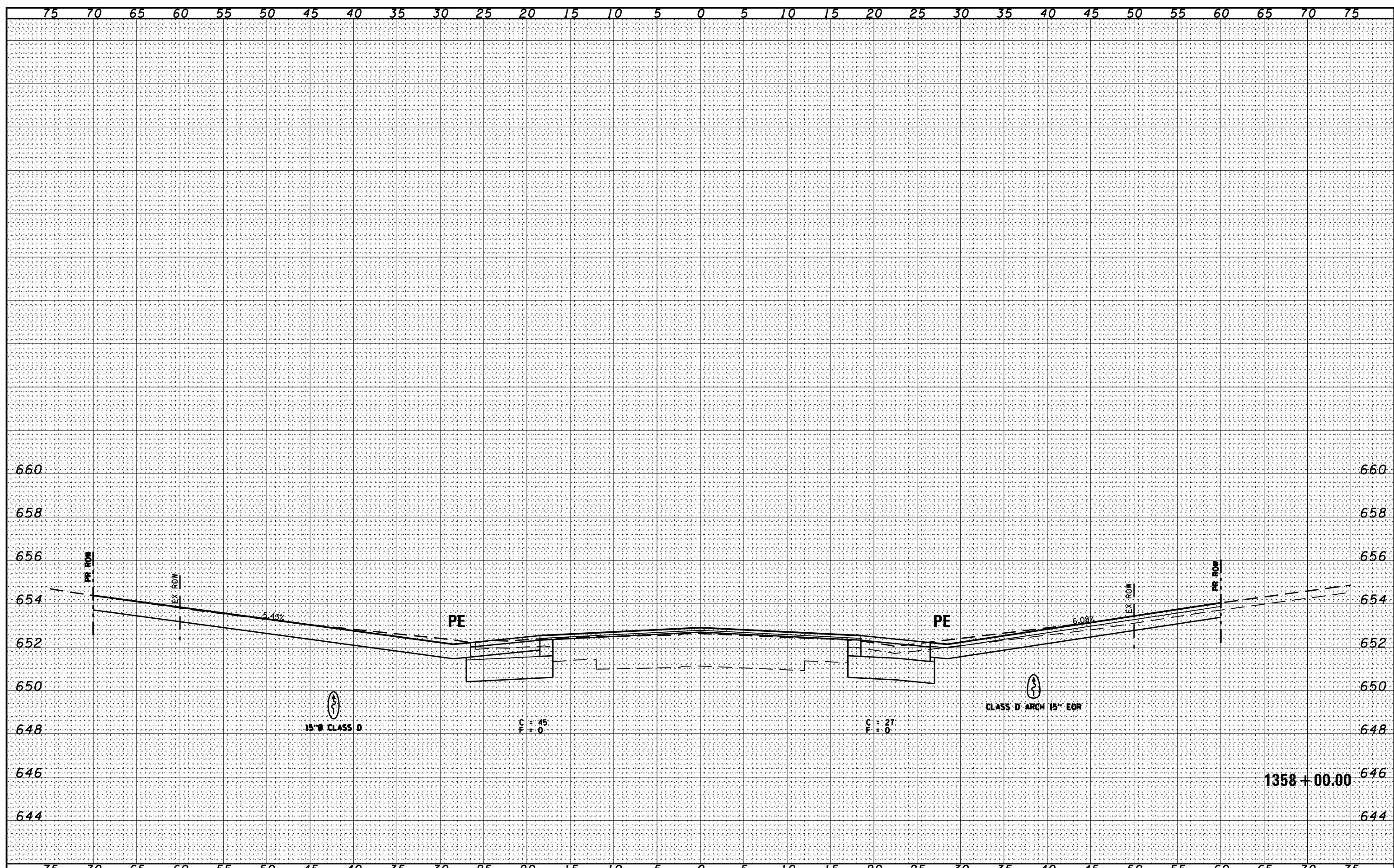
FINAL SURVEY	SURVEYED	PLOTTED	TEMPLATE	AREAS CHECKED
NO.				



FILE NAME = D366905-SHT-XSSHT-IL17.DGN	USER NAME = ...	DESIGNED -	REVISED -	STATE OF ILLINOIS DEPARTMENT OF TRANSPORTATION	CROSS SECTIONS - IL 17		F.A.P. RTE. 41	SECTION (I)W&RS-1	COUNTY KANKAKEE	TOTAL SHEETS 450	SHEET NO. 252	
	PLOT SCALE = 1"=5'	CHECKED - JAC	REVISED -		SCALE: 1"=5'	SHEET OF SHEETS	STA. 1357+50.00 TO STA. 1357+50.00	CONTRACT NO. 66905		ILLINOIS FED. AID PROJECT		
	PLOT DATE = 07/13	DATE - 07/13	REVISED -									

FINAL SURVEY	SURVEYED	DATE
NOTE BOOK	PLOTTED	
NO.	TEMPLATE	
	AREAS CHECKED	

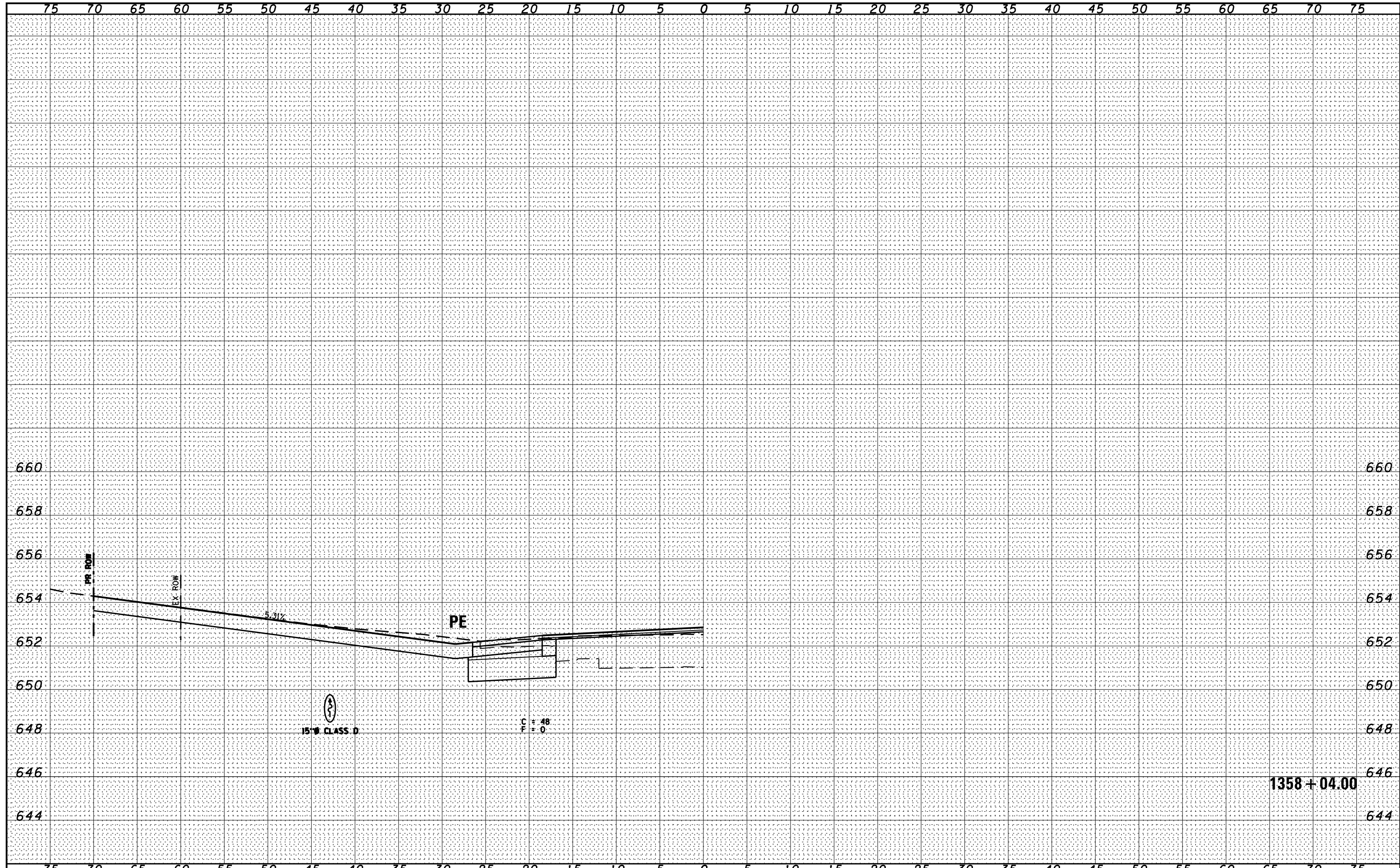
ORIGINAL SURVEY	SURVEYED	DATE
NOTE BOOK	PLOTTED	
NO.	TEMPLATE	
	AREAS CHECKED	



FILE NAME = D366905-SHT-KSSHT-IL17.DGN	USER NAME = ...	DESIGNED -	REVISIED -	STATE OF ILLINOIS DEPARTMENT OF TRANSPORTATION	CROSS SECTIONS - IL 17		F.A.P. RTE. 41	SECTION (I)W&RS-1	COUNTY KANKAKEE	TOTAL SHEETS 450	SHEET NO. 253	
	PLOT SCALE = 1"=5'	DRAWN - LAG	REVISIED -		SCALE: 1"=5'	SHEET	OF	SHEETS	STA. 1358+00.00	TO STA. 1358+00.00	CONTRACT NO. 66905	
	PLOT DATE = 07/13	CHECKED - JKC	REVISIED -		ILLINOIS FED. AID PROJECT							
		DATE - 07/13	REVISIED -									

BY	DATE
FINAL SURVEY	SURVEYED
NOTE BOOK	PLOTTED
NO.	TEMPLATE
	AREAS CHECKED

BY	DATE
CHAMLIN & ASSOCIATES	07/09
LAG	07/09
JKC	07/09
ORIGINAL SURVEY	SURVEYED
NOTE BOOK	PLOTTED
NO.	TEMPLATE
	AREAS CHECKED



FILE NAME = D366905-SHT-KSSHT-IL17.DGN
 USER NAME = ...
 PLOT SCALE = 1"=5'
 PLOT DATE = 07/13

DESIGNED -	REVISD -
DRAWN - LAG	REVISD -
CHECKED - JKC	REVISD -
DATE - 07/13	REVISD -

**STATE OF ILLINOIS
 DEPARTMENT OF TRANSPORTATION**

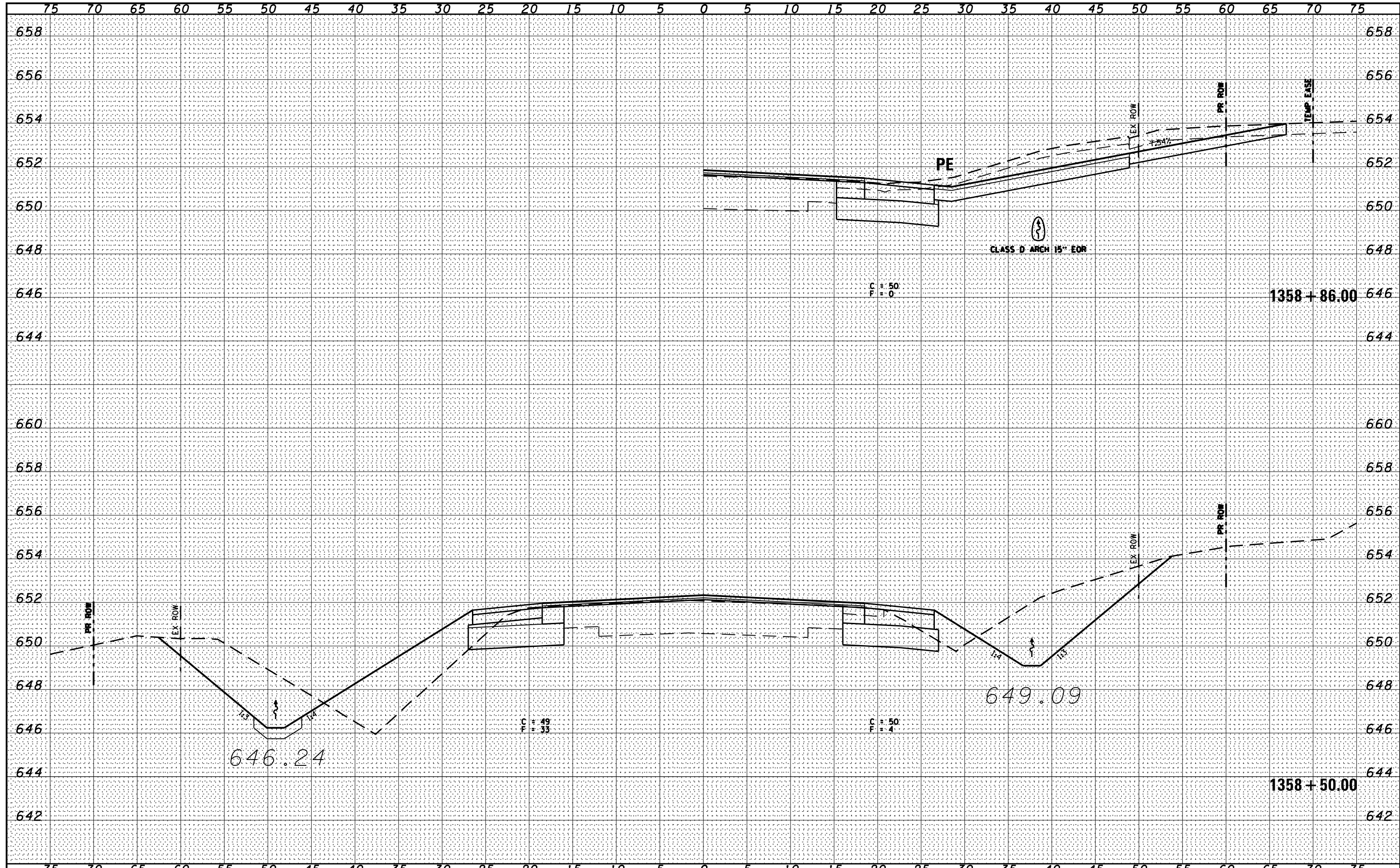
CROSS SECTIONS - IL 17

SCALE: 1"=5' SHEET OF SHEETS STA. 1358+04.00 TO STA. 1358+04.00

F.A.P. RTE.	SECTION	COUNTY	TOTAL SHEETS	SHEET NO.
41	(I)W&RS-1	KANKAKEE	450	254
CONTRACT NO. 66905				
ILLINOIS FED. AID PROJECT				

DATE	
BY	
FINAL SURVEY	SURVEYED
NOTE BOOK	PLOTTED
NO.	TEMPLATE
	AREAS CHECKED

DATE	07/09
BY	CHAMLIN & ASSOCIATES
LAG	JAC
NO.	
ORIGINAL SURVEY	SURVEYED
NOTE BOOK	PLOTTED
NO.	TEMPLATE
	AREAS CHECKED



FILE NAME = D366905-SHT-XSSHT-IL17.DGN
 USER NAME = ...
 PLOT SCALE = 1"=5'
 PLOT DATE = 07/13

DESIGNED -	REVISIED -
DRAWN - LAG	REVISIED -
CHECKED - JAC	REVISIED -
DATE - 07/13	REVISIED -

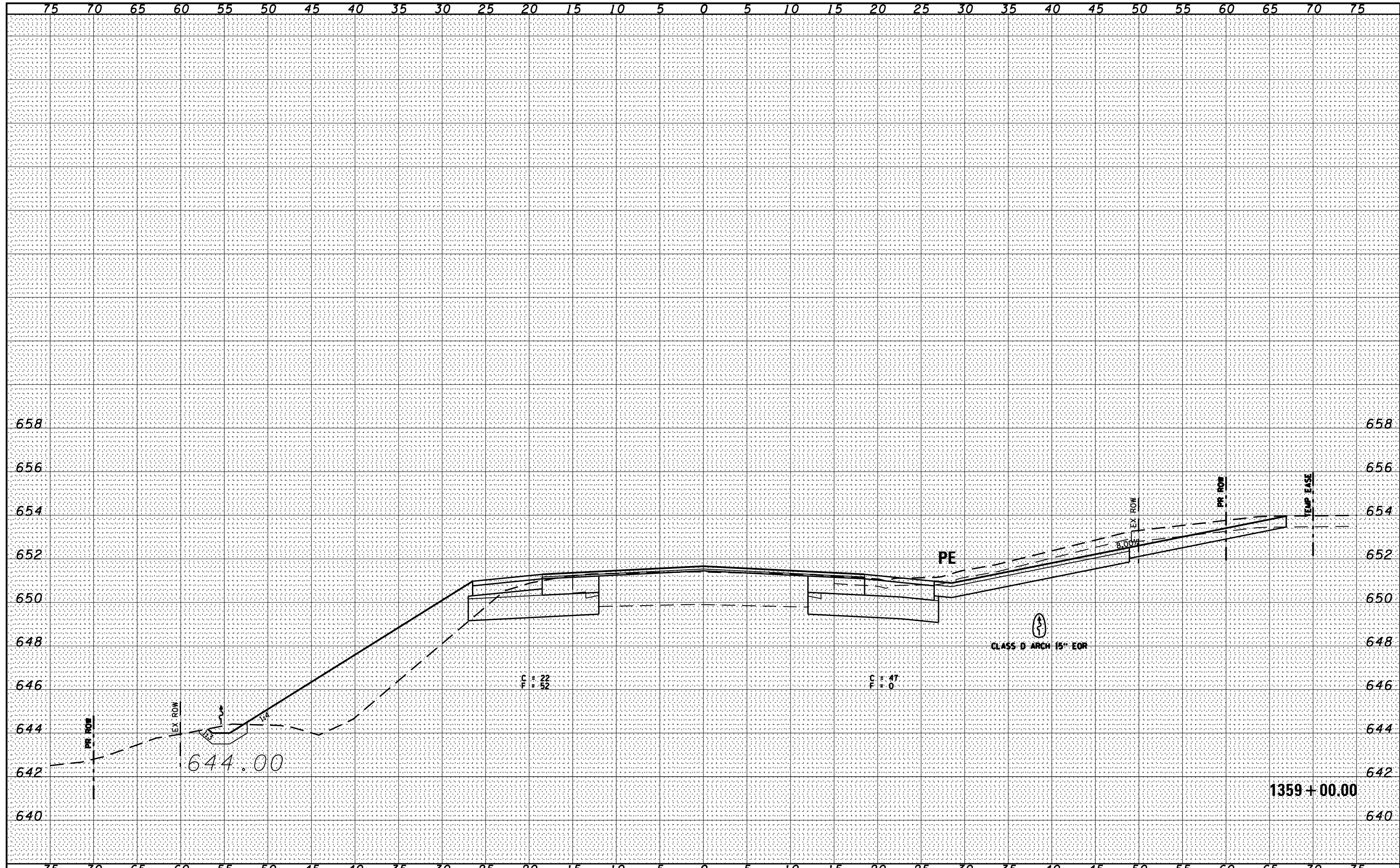
STATE OF ILLINOIS
 DEPARTMENT OF TRANSPORTATION

CROSS SECTIONS - IL 17
 SCALE: 1"=5'
 SHEET OF SHEETS STA. 1358+50.00 TO STA. 1358+86.00

F.A.P. RTE.	SECTION	COUNTY	TOTAL SHEETS	SHEET NO.
41	(1)W&RS-1	KANKAKEE	450	255
CONTRACT NO. 66905				
ILLINOIS FED. AID PROJECT				

DATE	
BY	
FINAL SURVEY	SURVEYED
NOTE BOOK	PLOTTED
NO.	TEMPLATE
	AREAS CHECKED

DATE	07/09
BY	CHAMLIN & ASSOCIATES
LAG	JAC
NO.	
ORIGINAL SURVEY	SURVEYED
NOTE BOOK	PLOTTED
NO.	TEMPLATE
	AREAS CHECKED



FILE NAME = D366905-SHT-KSSHT-IL17.DGN
 USER NAME = ...
 PLOT SCALE = 1"=5'
 PLOT DATE = 07/13

DESIGNED -	REVISIED -
DRAWN - LAG	REVISIED -
CHECKED - JAC	REVISIED -
DATE - 07/13	REVISIED -

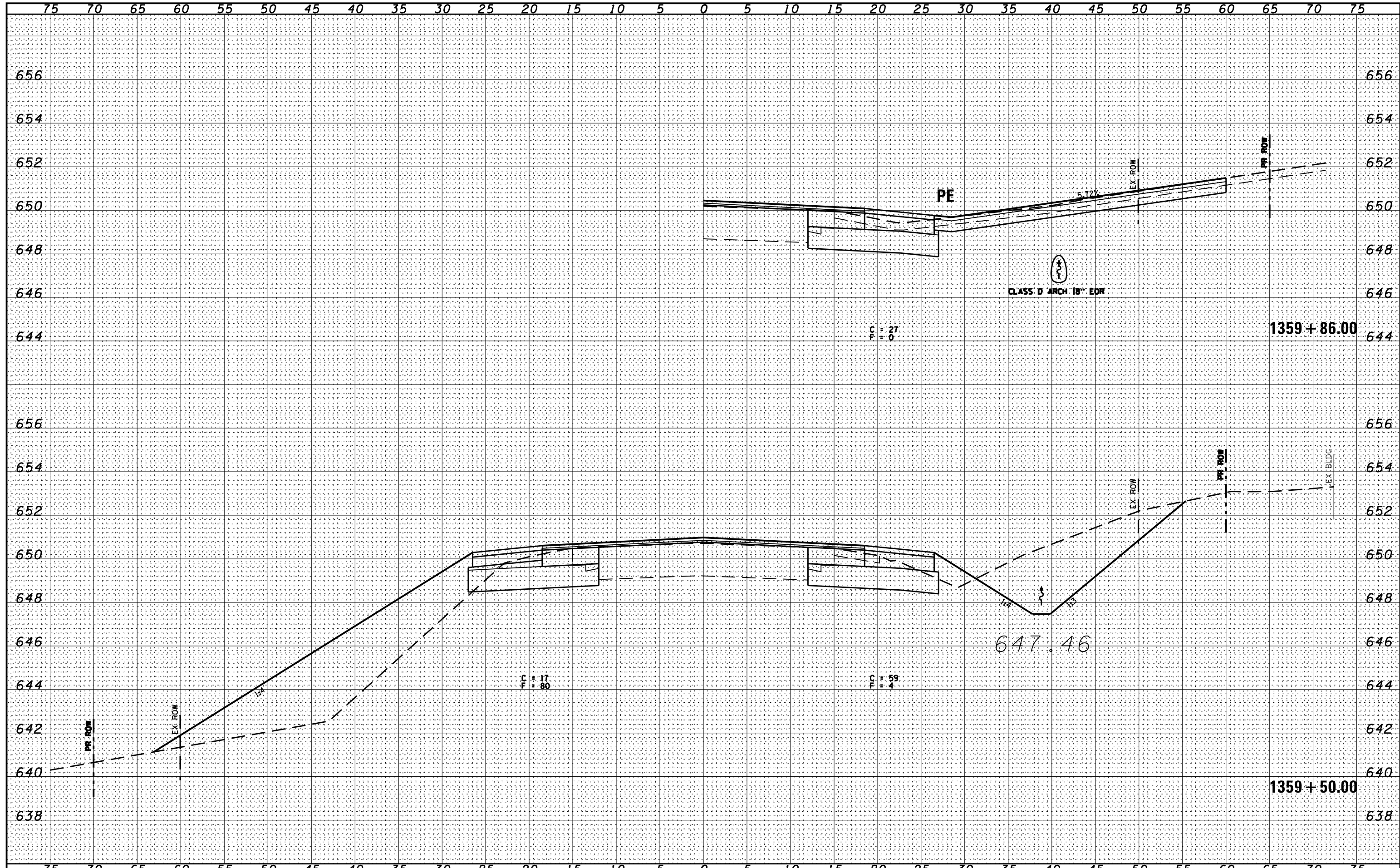
STATE OF ILLINOIS
 DEPARTMENT OF TRANSPORTATION

CROSS SECTIONS - IL 17
 SCALE: 1"=5'
 SHEET OF SHEETS STA. 1359+00.00 TO STA. 1359+00.00

F.A.P. RTE.	SECTION	COUNTY	TOTAL SHEETS	SHEET NO.
41	(I)W&RS-1	KANKAKEE	450	256
				CONTRACT NO. 66905
ILLINOIS FED. AID PROJECT				

DATE	
BY	
FINAL SURVEY	SURVEYED
NOTE BOOK	PLOTTED
NO.	TEMPLATE
	AREAS CHECKED

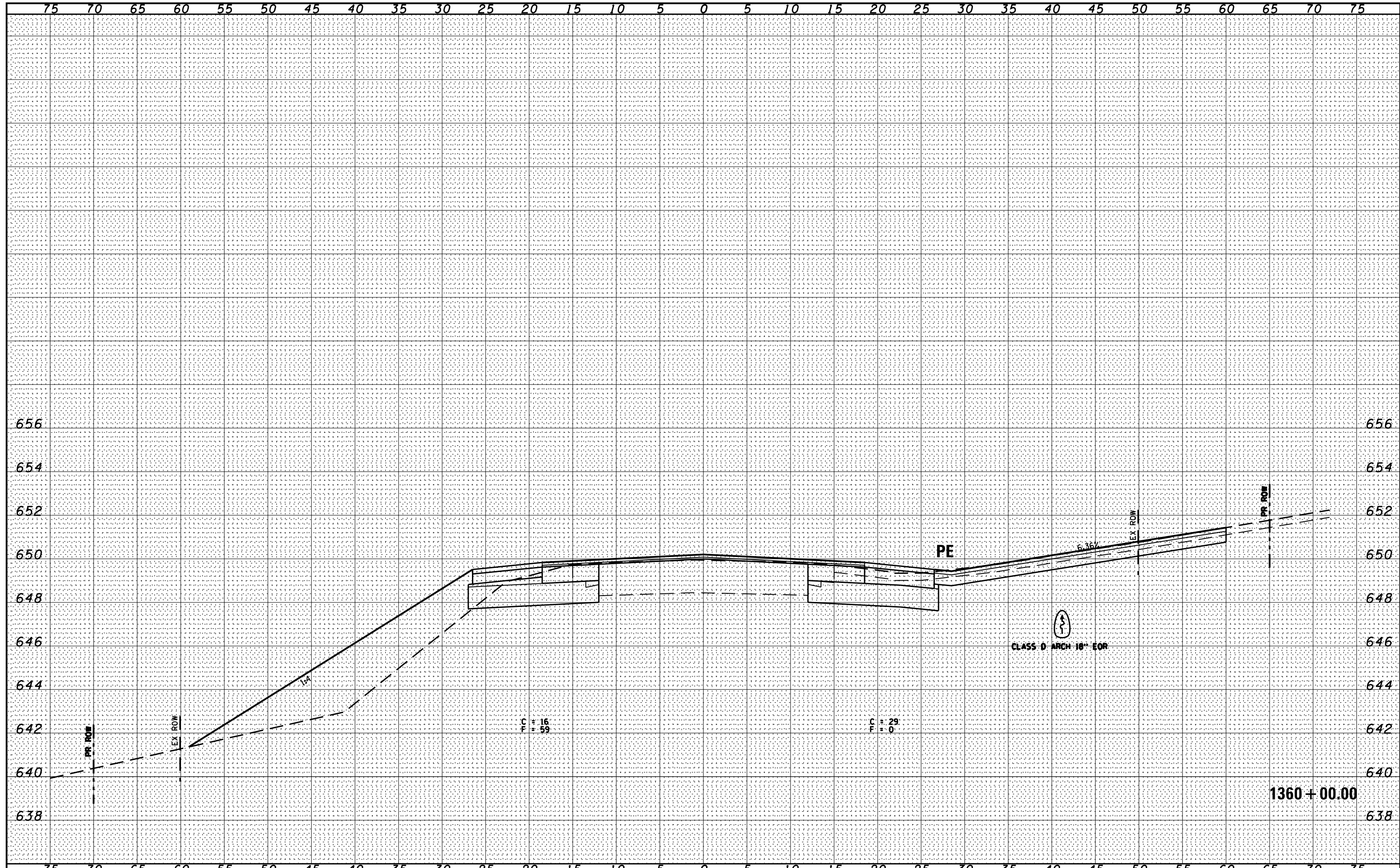
DATE	07/09
BY	CHAMLIN & ASSOCIATES
LAG	JAC
ORIGINAL SURVEY	SURVEYED
NOTE BOOK	PLOTTED
NO.	TEMPLATE
	AREAS CHECKED



FILE NAME = D366905-SHT-KSSHT-IL17.DGN	USER NAME = ...	DESIGNED -	REVISIED -	STATE OF ILLINOIS DEPARTMENT OF TRANSPORTATION	CROSS SECTIONS - IL 17		F.A.P. RTE. 41	SECTION (I)W&RS-1	COUNTY KANKAKEE	TOTAL SHEETS 450	SHEET NO. 257
PLOT SCALE = 1"=5'	PLLOT DATE = 07/13	DRAWN - LAG	REVISIED -		SCALE: 1"=5'	SHEET OF SHEETS	STA. 1359+50.00 TO STA. 1359+86.00	CONTRACT NO. 66905		ILLINOIS FED. AID PROJECT	
		CHECKED - JAC	REVISIED -								
		DATE - 07/13	REVISIED -								

DATE	
BY	
FINAL SURVEY	SURVEYED
NOTE BOOK	PLOTTED
NO.	TEMPLATE
	AREAS CHECKED

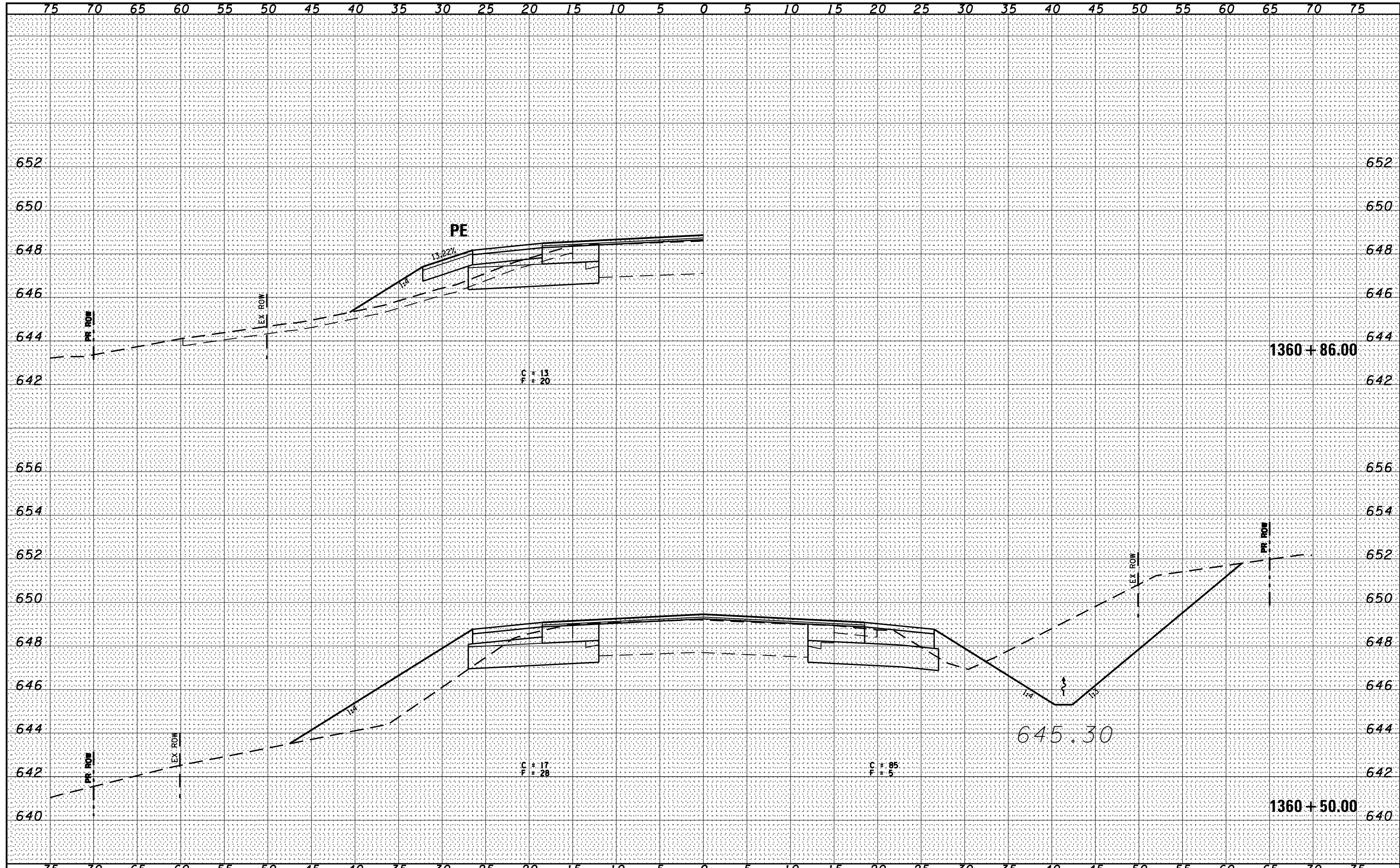
DATE	07/09
BY	CHAMLIN & ASSOCIATES
LAG	JAC
ORIGINAL SURVEY	SURVEYED
NOTE BOOK	PLOTTED
NO.	TEMPLATE
	AREAS CHECKED



FILE NAME = D366905-SHT-KSSHT-IL17.DGN	USER NAME = ...	DESIGNED -	REVISÉ -	STATE OF ILLINOIS DEPARTMENT OF TRANSPORTATION	CROSS SECTIONS - IL 17		F.A.P. RTE.	SECTION	COUNTY	TOTAL SHEETS	SHEET NO.
	PLOT SCALE = 1"=5'	DRAWN - LAG	REVISÉ -		41	(I)W&RS-1	KANKAKEE	450	258		
	PLOT DATE = 07/13	CHECKED - JAC	REVISÉ -		SCALE: 1"=5' SHEET OF SHEETS STA. 1360+00.00 TO STA. 1360+00.00		CONTRACT NO. 66905				
		DATE - 07/13	REVISÉ -		ILLINOIS FED. AID PROJECT						

DATE	
BY	
FINAL SURVEY	SURVEYED
NOTE BOOK	PLOTTED
NO.	TEMPLATE
	AREAS CHECKED

DATE	07/09
BY	CHAMLIN & ASSOCIATES
LAG	JAC
NOTE BOOK	
NO.	
	AREAS CHECKED



FILE NAME = D366905-SHT-KSSHT-IL17.DGN
 USER NAME = ...
 PLOT SCALE = 1"=5'
 PLOT DATE = 07/13

DESIGNED -	REVISIED -
DRAWN - LAG	REVISIED -
CHECKED - JAC	REVISIED -
DATE - 07/13	REVISIED -

STATE OF ILLINOIS
 DEPARTMENT OF TRANSPORTATION

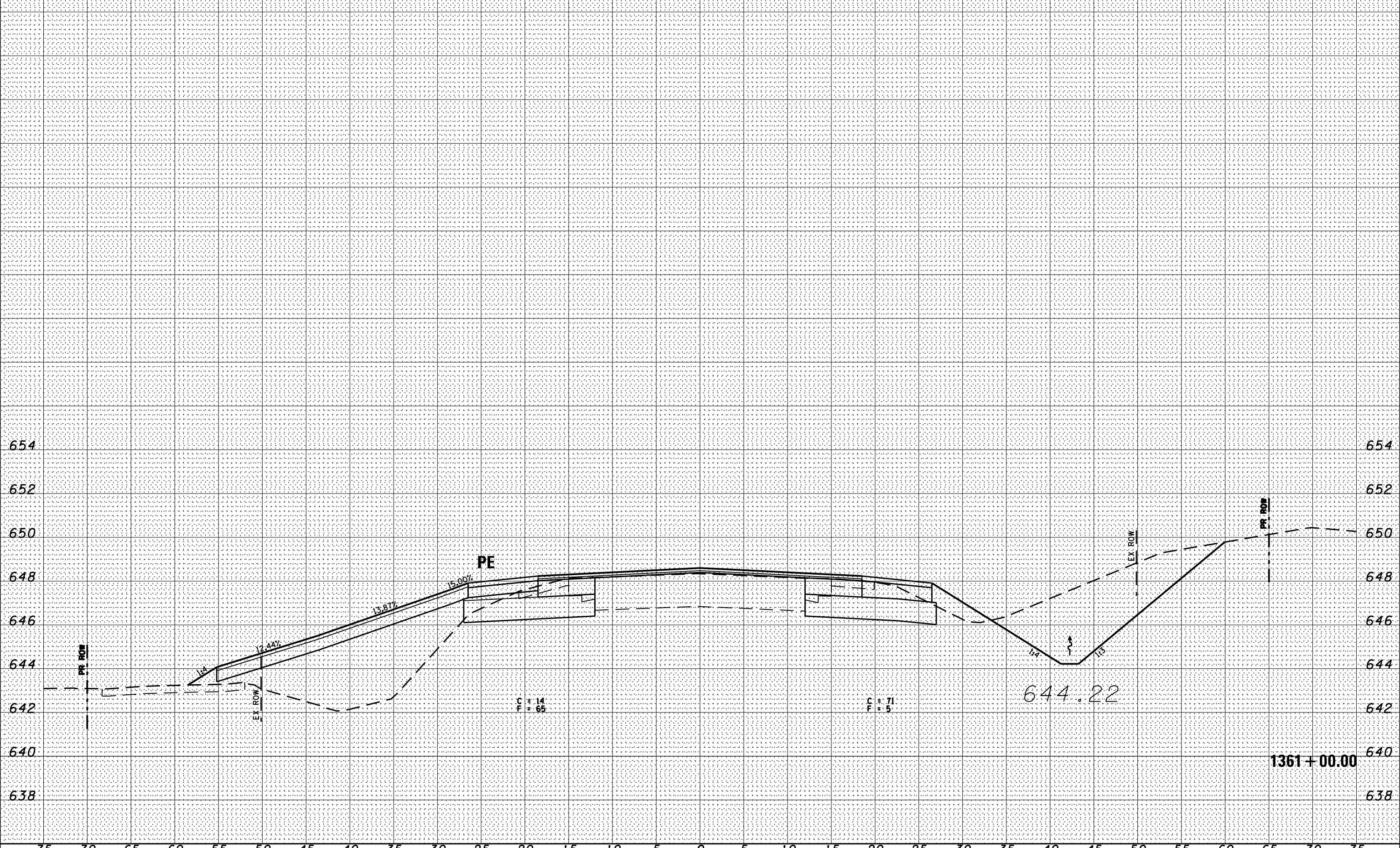
CROSS SECTIONS - IL 17
 SCALE: 1"=5'
 SHEET OF SHEETS STA. 1360+50.00 TO STA. 1360+86.00

F.A.P. RTE.	SECTION	COUNTY	TOTAL SHEETS	SHEET NO.
41	(1)W&RS-1	KANKAKEE	450	259
				CONTRACT NO. 66905
ILLINOIS FED. AID PROJECT				

75 70 65 60 55 50 45 40 35 30 25 20 15 10 5 0 5 10 15 20 25 30 35 40 45 50 55 60 65 70 75

BY	DATE
FINAL SURVEY	SURVEYED
NOTE BOOK	PLOTTED
NO.	TEMPLATE
	AREAS CHECKED

BY	DATE
CHAMLIN & ASSOCIATES	07/09
LAG	07/09
JKC	07/09
---	07/09
---	07/09
---	07/09



FILE NAME = D366905-SHT-KSST-IL17.DGN
 USER NAME = ...
 PLOT SCALE = 1"=5'
 PLOT DATE = 07/13

DESIGNED -
 DRAWN - LAG
 CHECKED - JKC
 DATE - 07/13

REVISED -
 REVISED -
 REVISED -
 REVISED -


STATE OF ILLINOIS
 DEPARTMENT OF TRANSPORTATION

CROSS SECTIONS - IL 17
 SCALE: 1"=5' SHEET OF SHEETS STA. 1361+00.00 TO STA. 1361+00.00

F.A.P. RTE.	SECTION	COUNTY	TOTAL SHEETS	SHEET NO.
41	(I)W&RS-1	KANKAKEE	450	260
				CONTRACT NO. 66905
ILLINOIS FED. AID PROJECT				

DATE	
BY	
FINAL SURVEY	SURVEYED
NOTE BOOK	PLOTTED
NO.	TEMPLATE
	AREAS CHECKED

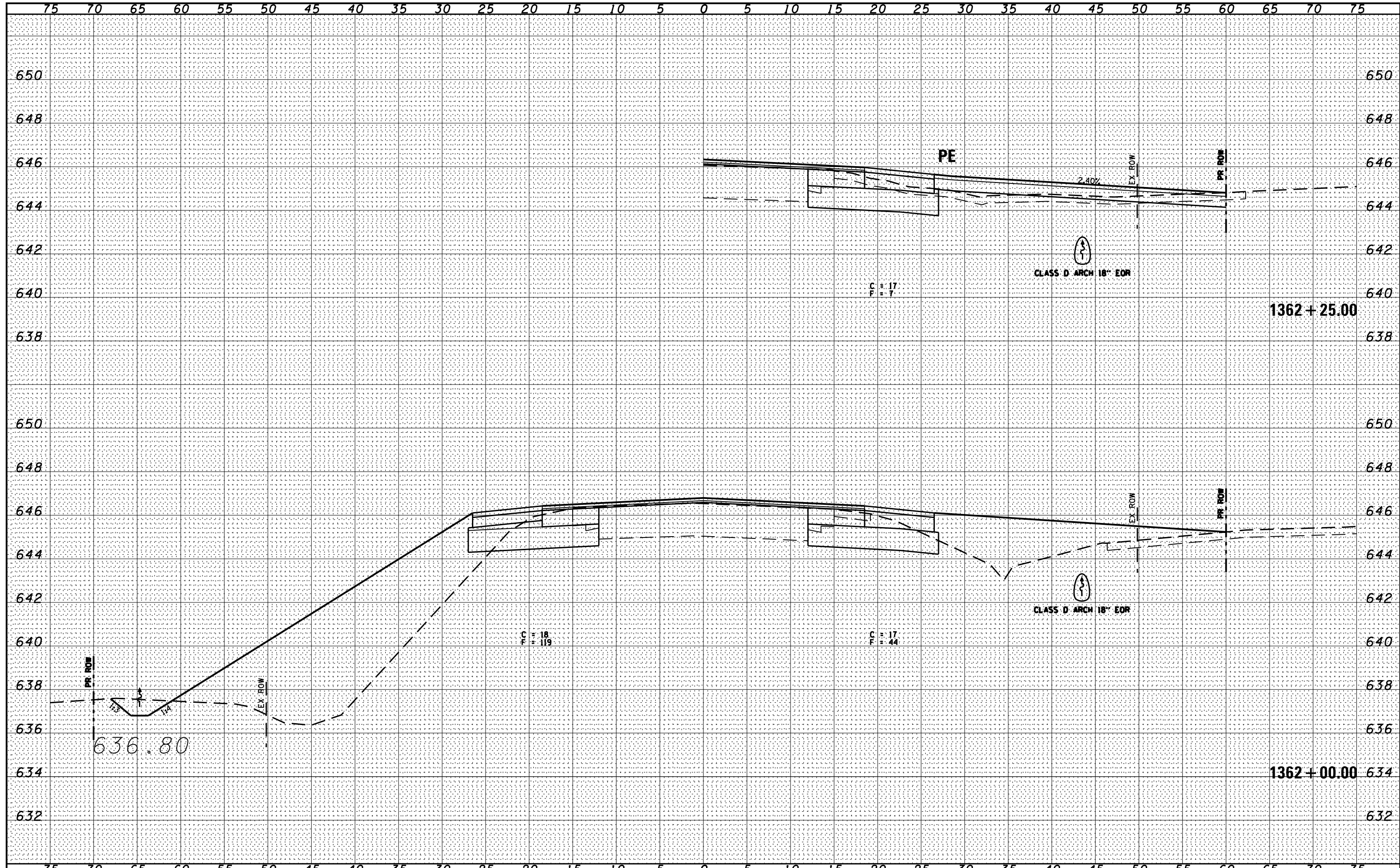
DATE	07/09
BY	CHAMLIN & ASSOCIATES
LAG	JAC
NO.	
ORIGINAL SURVEY	SURVEYED
NOTE BOOK	PLOTTED
NO.	TEMPLATE
	AREAS CHECKED



FILE NAME = D366905-SHT-XSSHT-IL17.DGN	USER NAME = ...	DESIGNED -	REvised -	STATE OF ILLINOIS DEPARTMENT OF TRANSPORTATION	CROSS SECTIONS - IL 17		F.A.P. RTE. 41	SECTION (I)W&RS-1	COUNTY KANKAKEE	TOTAL SHEETS 450	SHEET NO. 261	
	PLOT SCALE = 1"=5'	DRAWN - LAG	REvised -		SCALE: 1"=5'	SHEET	OF	SHEETS	STA. 1361+50.00	TO STA. 1361+50.00	CONTRACT NO. 66905	
	PLOT DATE = 07/13	CHECKED - JAC	REvised -								ILLINOIS FED. AID PROJECT	
		DATE - 07/13	REvised -									

DATE	
BY	
SURVEYED	
PLOTTED	
TEMPLATE	
AREAS CHECKED	
FINAL SURVEY	
NOTE BOOK	
NO.	

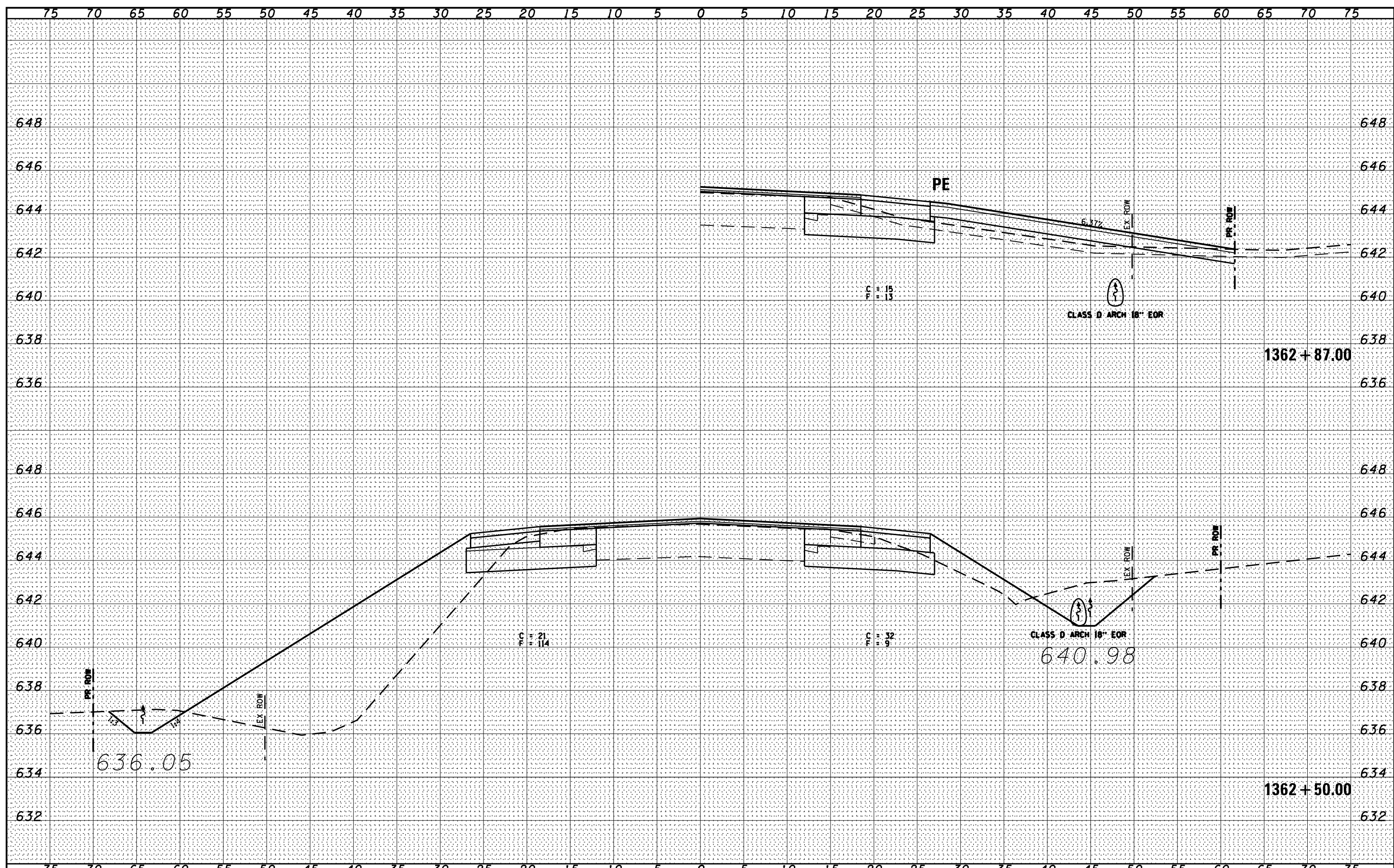
DATE	07/09
BY	CHAMLIN & ASSOCIATES
LAG	JAC
JAC	
AREAS CHECKED	
ORIGINAL SURVEY	
NOTE BOOK	
NO.	



FILE NAME = D366905-SHT-KSSHT-IL17.DGN	USER NAME = ...	DESIGNED -	REVISÉ -	STATE OF ILLINOIS DEPARTMENT OF TRANSPORTATION	CROSS SECTIONS - IL 17		F.A.P. RTE. 41	SECTION (1)W&RS-1	COUNTY KANKAKEE	TOTAL SHEETS 450	SHEET NO. 262	
	PLOT SCALE = 1"=5'	DRAWN - LAG	REVISÉ -		SCALE: 1"=5'	SHEET	OF	SHEETS	STA. 1362+00.00	TO STA. 1362+25.00	CONTRACT NO. 66905	
	PLOT DATE = 07/13	CHECKED - JAC	REVISÉ -		ILLINOIS FED. AID PROJECT							
		DATE - 07/13	REVISÉ -									

DATE	
BY	
FINAL SURVEY	SURVEYED
NOTE BOOK	PLOTTED
NO.	TEMPLATE
	AREAS CHECKED

DATE	07/09
BY	CHAMLIN & ASSOCIATES
LAG	JAC
NO.	
ORIGINAL SURVEY	SURVEYED
NOTE BOOK	PLOTTED
NO.	TEMPLATE
	AREAS CHECKED



FILE NAME = D366905-SHT-KSSHT-IL17.DGN
 USER NAME = ...
 PLOT SCALE = 1"=5'
 PLOT DATE = 07/13

DESIGNED -	REVISIED -
DRAWN - LAG	REVISIED -
CHECKED - JAC	REVISIED -
DATE - 07/13	REVISIED -

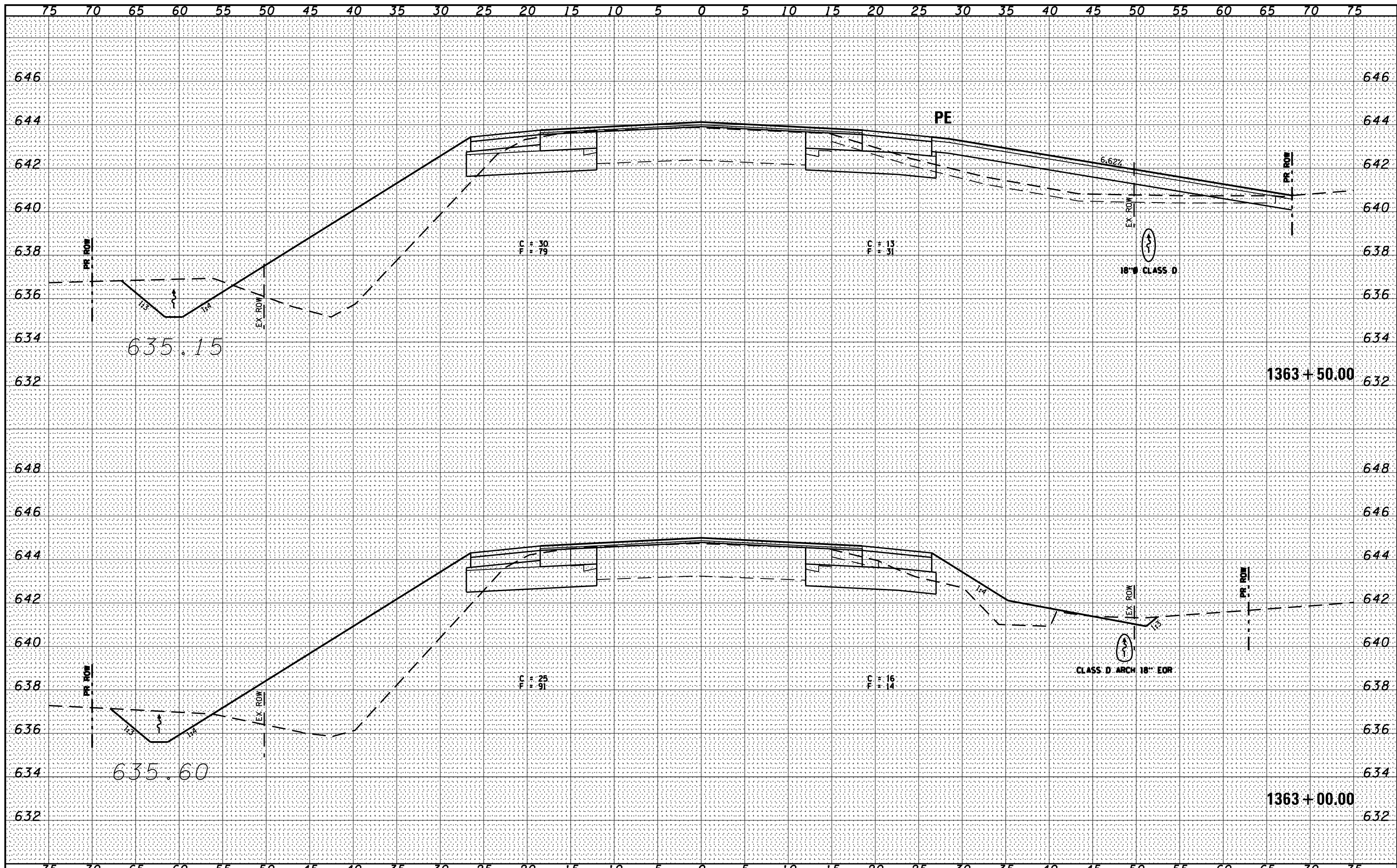
STATE OF ILLINOIS
 DEPARTMENT OF TRANSPORTATION

CROSS SECTIONS - IL 17
 SCALE: 1"=5'
 SHEET OF SHEETS STA. 1362+50.00 TO STA. 1362+87.00

F.A.P. RTE.	SECTION	COUNTY	TOTAL SHEETS	SHEET NO.
41	(1)W&RS-1	KANKAKEE	450	263
				CONTRACT NO. 66905
ILLINOIS FED. AID PROJECT				

BY	DATE
SURVEYED	07/09
PLOTTED	07/09
TEMPLATE	07/09
AREAS CHECKED	07/09

BY	DATE
CHAMLIN & ASSOCIATES	07/09
LAG	07/09
JAC	07/09
AREAS CHECKED	07/09



FILE NAME = D366905-SHT-XSSHT-IL17.DGN
 USER NAME = ...
 PLOT SCALE = 1"=5'
 PLOT DATE = 07/13

DESIGNED	-	REVISD	-
DRAWN	- LAG	REVISD	-
CHECKED	- JAC	REVISD	-
DATE	- 07/13	REVISD	-

**STATE OF ILLINOIS
 DEPARTMENT OF TRANSPORTATION**

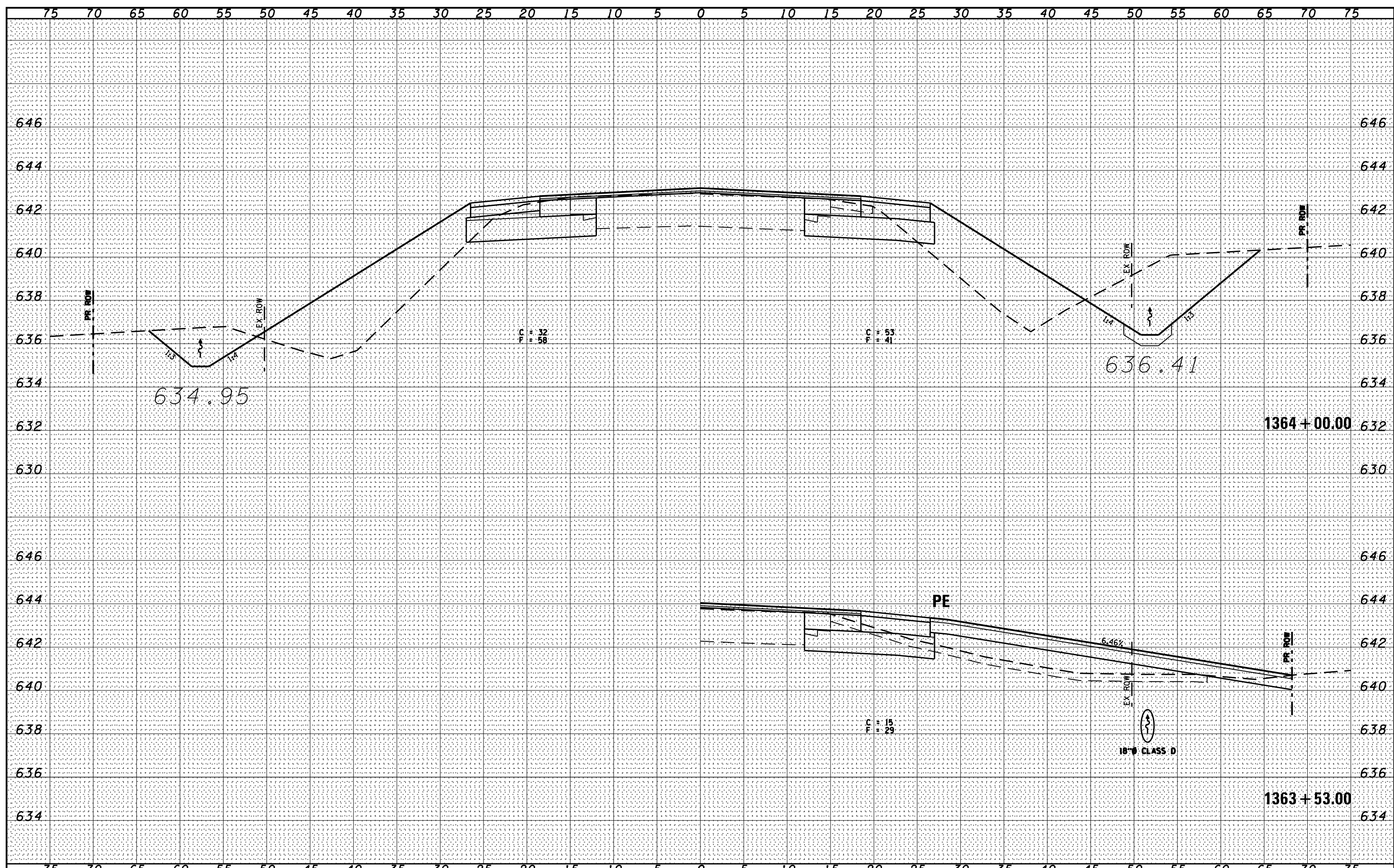
CROSS SECTIONS - IL 17

SCALE: 1"=5' SHEET OF SHEETS STA. 1363+00.00 TO STA. 1363+50.00

F.A.P. RTE.	SECTION	COUNTY	TOTAL SHEETS	SHEET NO.
41	(I)W&RS-1	KANKAKEE	450	264
CONTRACT NO. 66905				
ILLINOIS FED. AID PROJECT				

DATE	
BY	
FINAL SURVEY	SURVEYED
NOTE BOOK	PLOTTED
NO.	TEMPLATE
	AREAS CHECKED

DATE	07/09
BY	CHAMLIN & ASSOCIATES
LAG	JAC
ORIGINAL SURVEY	SURVEYED
NOTE BOOK	PLOTTED
NO.	TEMPLATE
	AREAS CHECKED



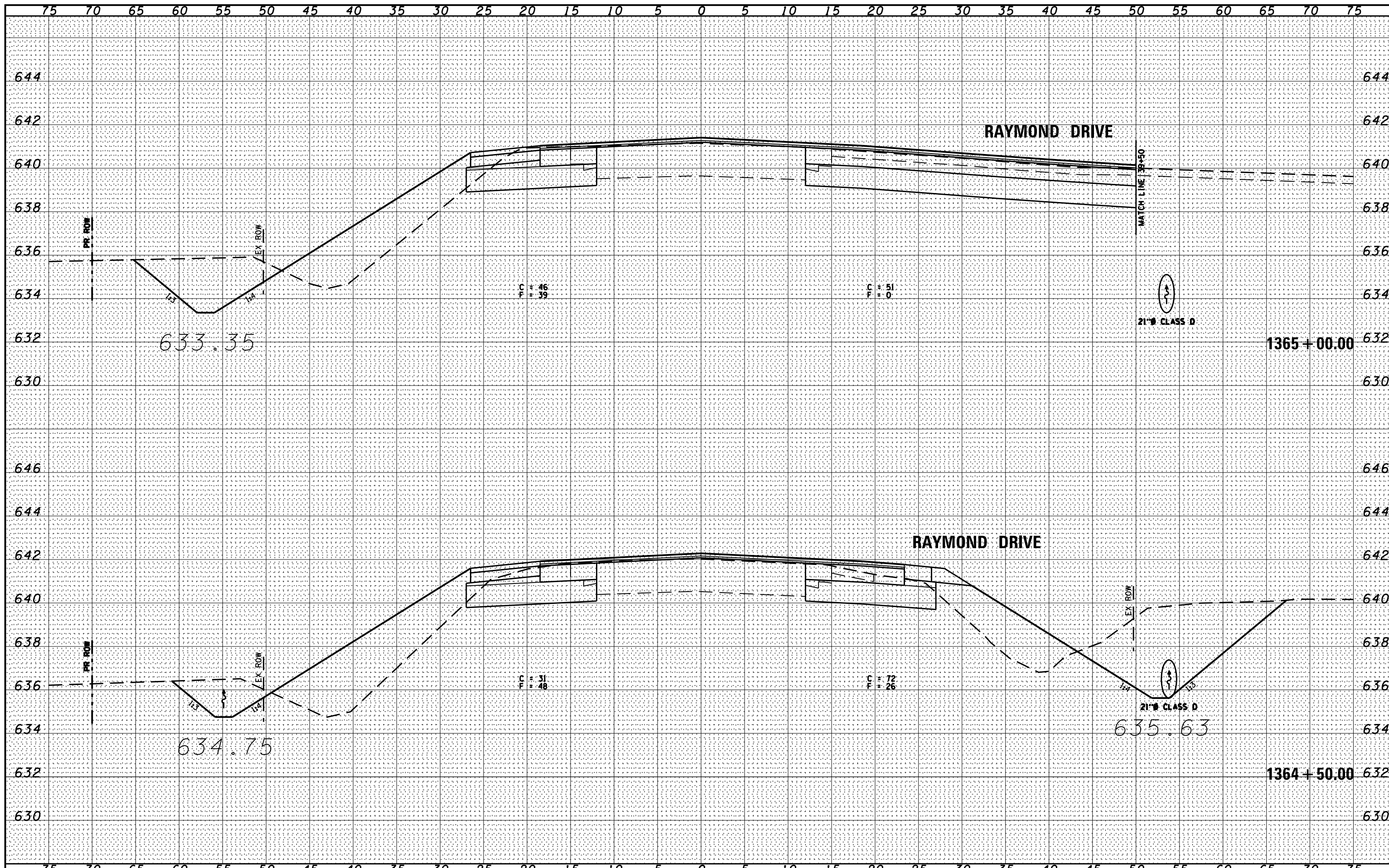
FILE NAME = D366905-SHT-XSSHT-IL17.DGN
 USER NAME = ...
 PLOT SCALE = 1"=5'
 PLOT DATE = 07/13

DESIGNED -	REVISIED -
DRAWN - LAG	REVISIED -
CHECKED - JAC	REVISIED -
DATE - 07/13	REVISIED -

STATE OF ILLINOIS
 DEPARTMENT OF TRANSPORTATION

CROSS SECTIONS - IL 17
 SCALE: 1"=5'
 SHEET OF SHEETS STA. 1363+53.00 TO STA. 1364+00.00

F.A.P. RTE.	SECTION	COUNTY	TOTAL SHEETS	SHEET NO.
41	(1)W&RS-1	KANKAKEE	450	265
				CONTRACT NO. 66905
ILLINOIS FED. AID PROJECT				



BY	DATE
CHAMLIN & ASSOCIATES	07/09
LAG	07/09
JAC	07/09
...	07/09

BY	DATE
CHAMLIN & ASSOCIATES	07/09
LAG	07/09
JAC	07/09
...	07/09

FILE NAME = D366905-SHT-KSSHT-IL17.DGN
 USER NAME = ...
 PLOT SCALE = 1"=5'
 PLOT DATE = 07/13

DESIGNED -
 DRAWN - LAG
 CHECKED - JAC
 DATE - 07/13

REVISED -
 REVISED -
 REVISED -
 REVISED -

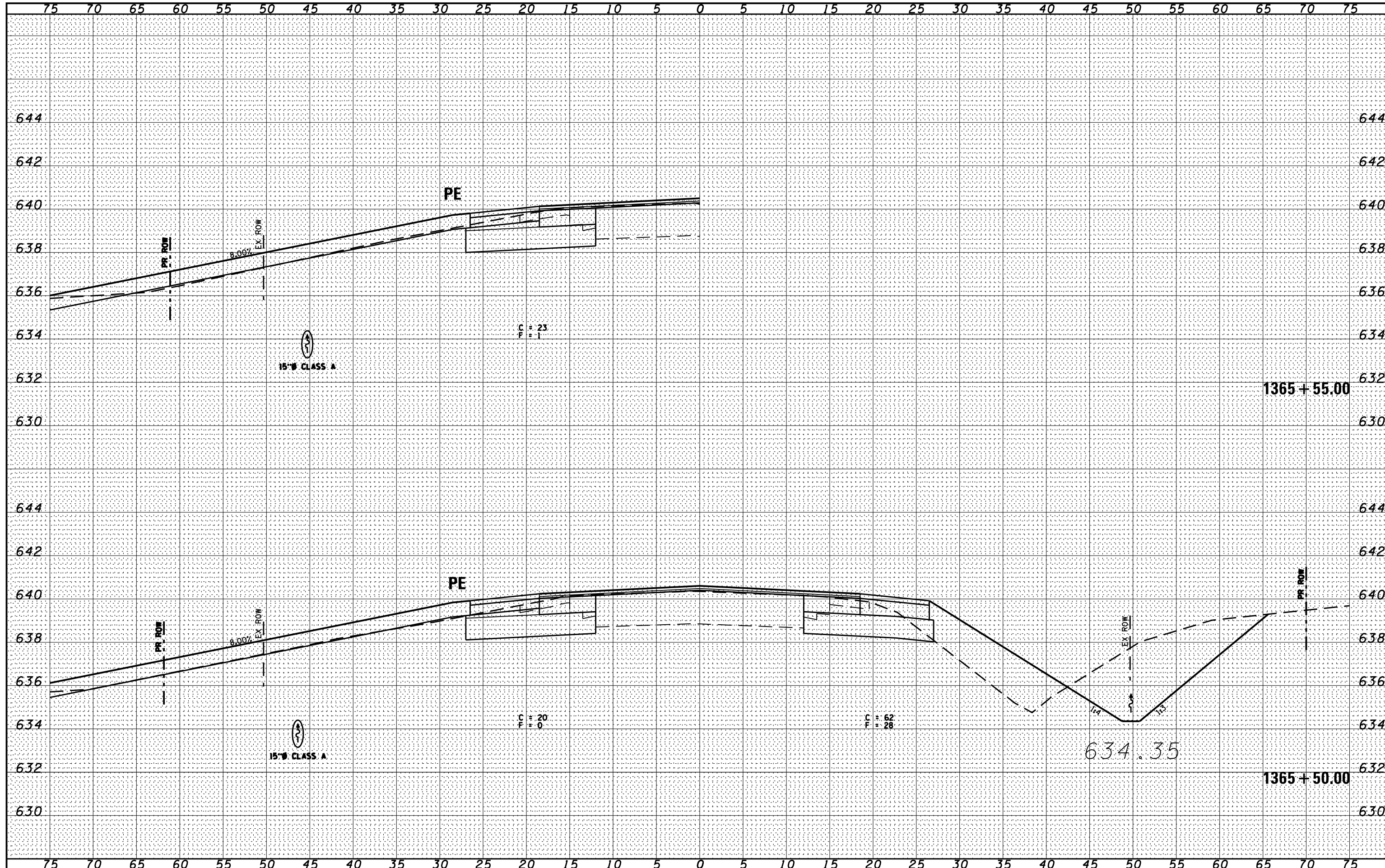
STATE OF ILLINOIS
 DEPARTMENT OF TRANSPORTATION

CROSS SECTIONS - IL 17
 SCALE: 1"=5'
 SHEET OF SHEETS STA. 1364+50.00 TO STA. 1365+00.00

F.A.P. RTE.	SECTION	COUNTY	TOTAL SHEETS	SHEET NO.
41	(11)W&RS-1	KANKAKEE	450	266
CONTRACT NO. 66905				
ILLINOIS FED. AID PROJECT				

BY	DATE
CHAMLIN & ASSOCIATES	07/09
LAG	07/09
JAC	07/09
NO.	07/09
NO.	07/09
NO.	07/09
NO.	07/09

BY	DATE
CHAMLIN & ASSOCIATES	07/09
LAG	07/09
JAC	07/09
NO.	07/09
NO.	07/09
NO.	07/09
NO.	07/09



FILE NAME = D366905-SHT-KSSHT-IL17.DGN
 USER NAME = ...
 PLOT SCALE = 1"=5'
 PLOT DATE = 07/13

DESIGNED -	LAG	REVISIED -
DRAWN -	JAC	REVISIED -
CHECKED -	JAC	REVISIED -
DATE -	07/13	REVISIED -

STATE OF ILLINOIS
DEPARTMENT OF TRANSPORTATION

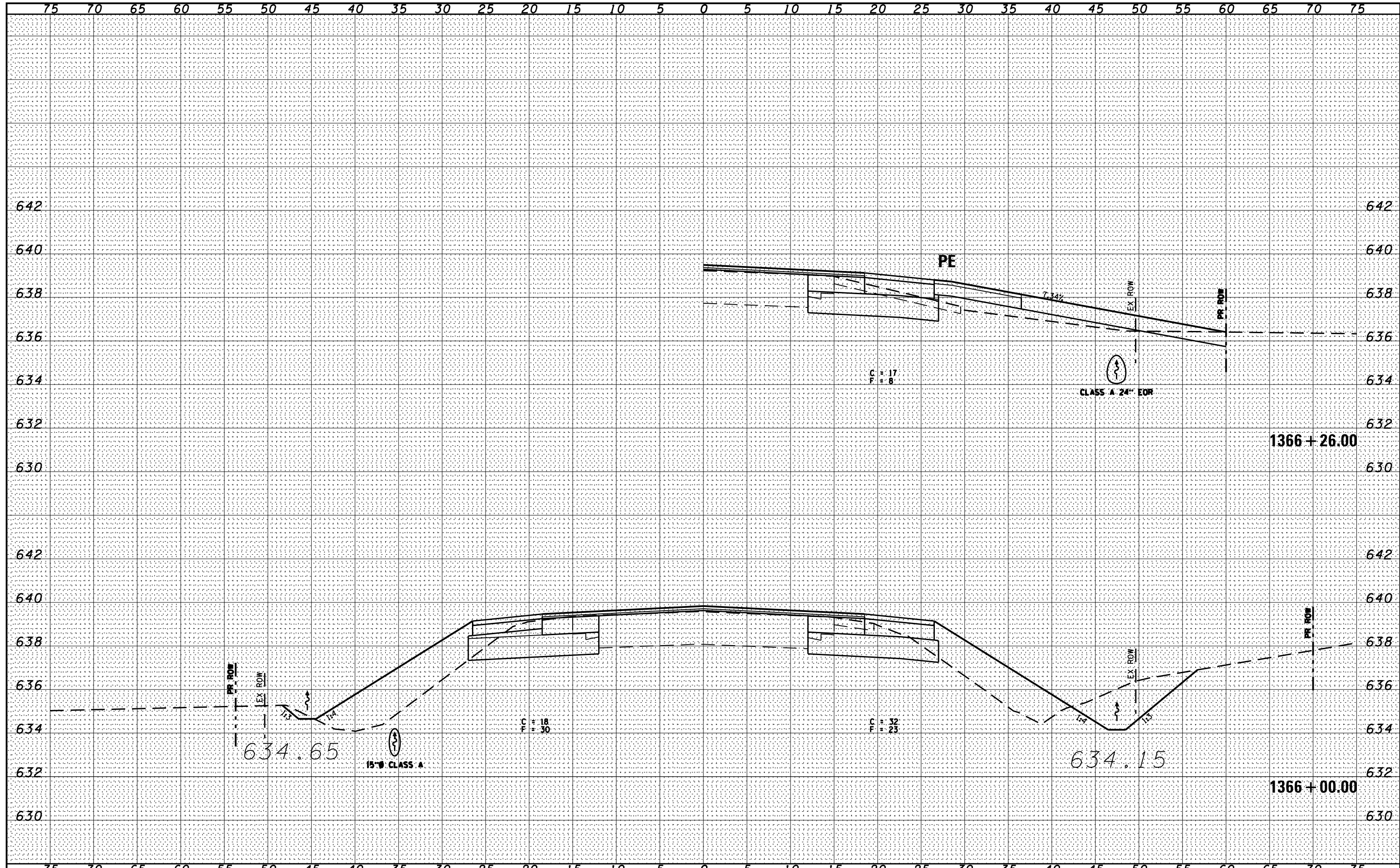
CROSS SECTIONS - IL 17

SCALE: 1"=5' SHEET OF SHEETS STA. 1365+50.00 TO STA. 1365+55.00

F.A.P. RTE.	SECTION	COUNTY	TOTAL SHEETS	SHEET NO.
41	(1)W&RS-1	KANKAKEE	450	267
			CONTRACT NO. 66905	
ILLINOIS FED. AID PROJECT				

DATE	
BY	
FINAL SURVEY	SURVEYED
NOTE BOOK	PLOTTED
NO.	TEMPLATE
	AREAS CHECKED

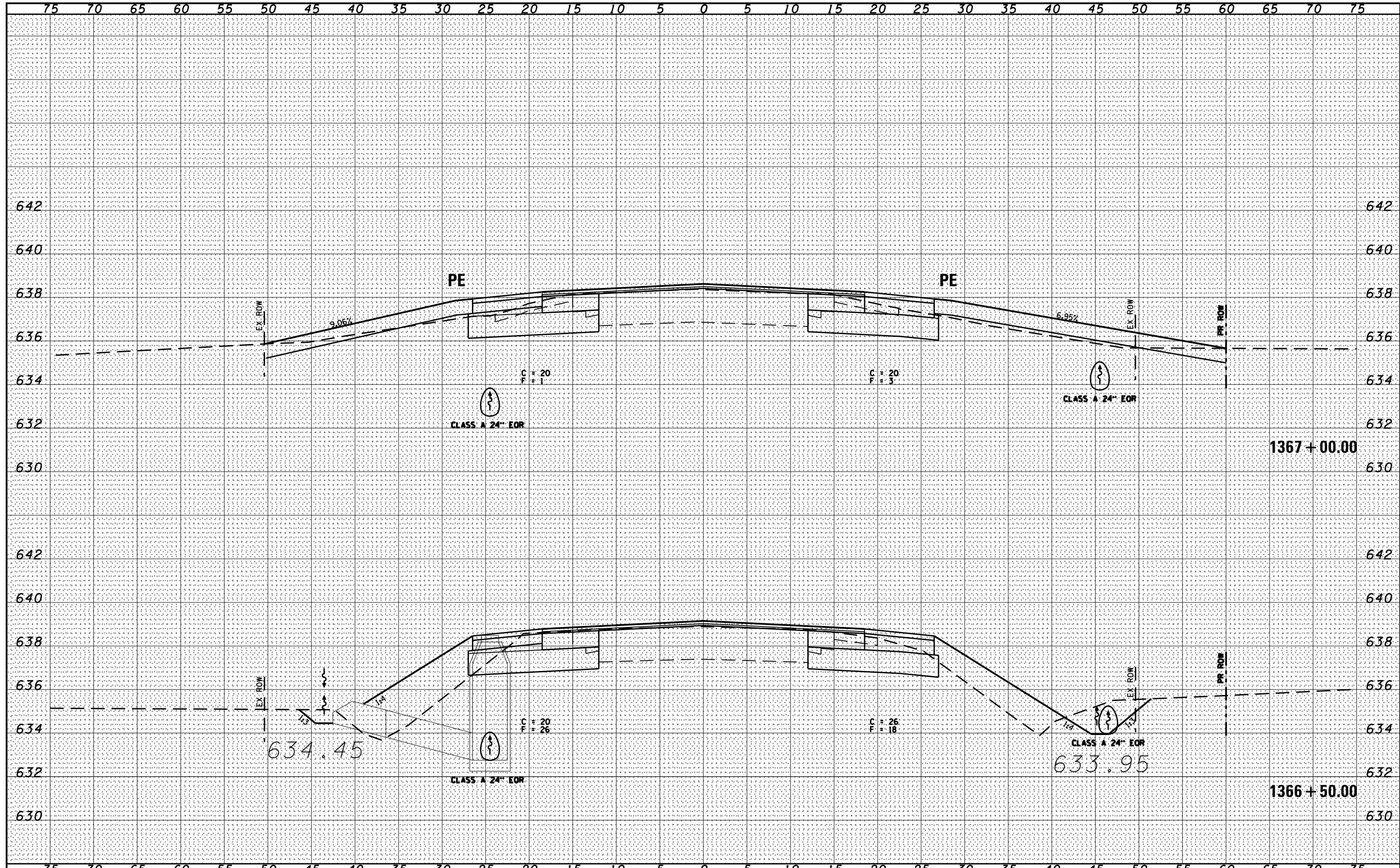
DATE	07/09
BY	CHAMLIN & ASSOCIATES
LAG	JAC
NOTE BOOK	
NO.	
	AREAS CHECKED



FILE NAME = D366905-SHT-XSSHT-IL17.DGN	USER NAME = ...	DESIGNED - DRAWN - LAG	REVISÉD - REVISÉD -	STATE OF ILLINOIS DEPARTMENT OF TRANSPORTATION		CROSS SECTIONS - IL 17			F.A.P. RTE. 41	SECTION (1)W&RS-1	COUNTY KANKAKEE	TOTAL SHEETS 450	SHEET NO. 268
	PLOT SCALE = 1"=5'	CHECKED - JAC	REVISÉD -			SCALE: 1"=5'	SHEET	OF	SHEETS	STA. 1366+00.00 TO STA. 1366+26.00	CONTRACT NO. 66905		
	PLOT DATE = 07/13	DATE - 07/13	REVISÉD -	ILLINOIS FED. AID PROJECT									

BY	DATE
CHAMLIN & ASSOCIATES	07/09
LAG	07/09
JAC	07/09
NO.	07/09

BY	DATE
CHAMLIN & ASSOCIATES	07/09
LAG	07/09
JAC	07/09
NO.	07/09



FILE NAME = D366905-SHT-KSSHT-IL17.DGN
 USER NAME = ...
 PLOT SCALE = 1"=5'
 PLOT DATE = 07/13

DESIGNED -	REVISD -
DRAWN - LAG	REVISD -
CHECKED - JAC	REVISD -
DATE - 07/13	REVISD -

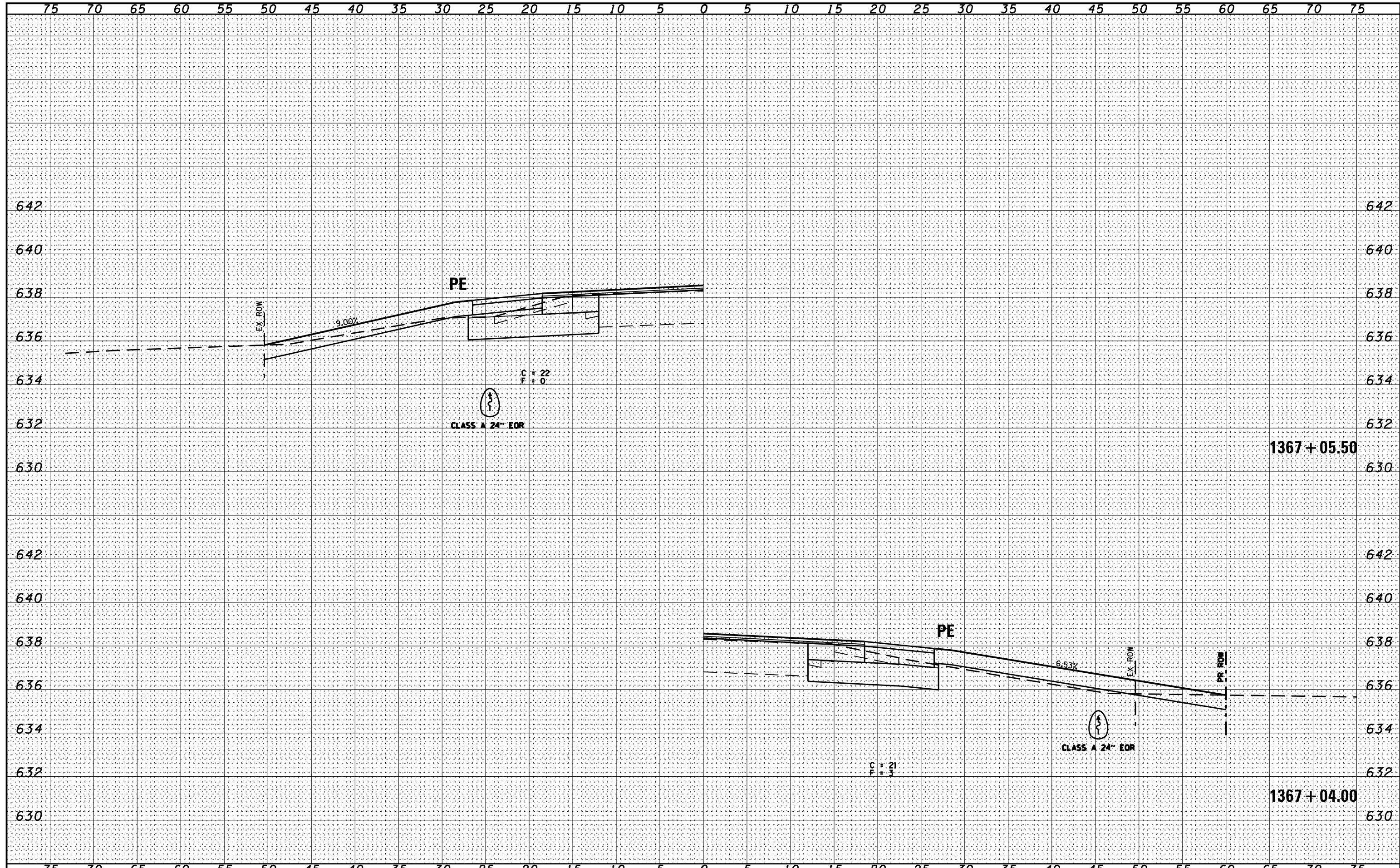
STATE OF ILLINOIS
 DEPARTMENT OF TRANSPORTATION

CROSS SECTIONS - IL 17
 SCALE: 1"=5' SHEET OF SHEETS STA. 1366+50.00 TO STA. 1367+00.00

F.A.P. RTE.	SECTION	COUNTY	TOTAL SHEETS	SHEET NO.
41	(I)W&RS-1	KANKAKEE	450	269
				CONTRACT NO. 66905
ILLINOIS FED. AID PROJECT				

DATE	
BY	
FINAL SURVEY	SURVEYED
NOTE BOOK	PLOTTED
NO.	TEMPLATE
	AREAS CHECKED

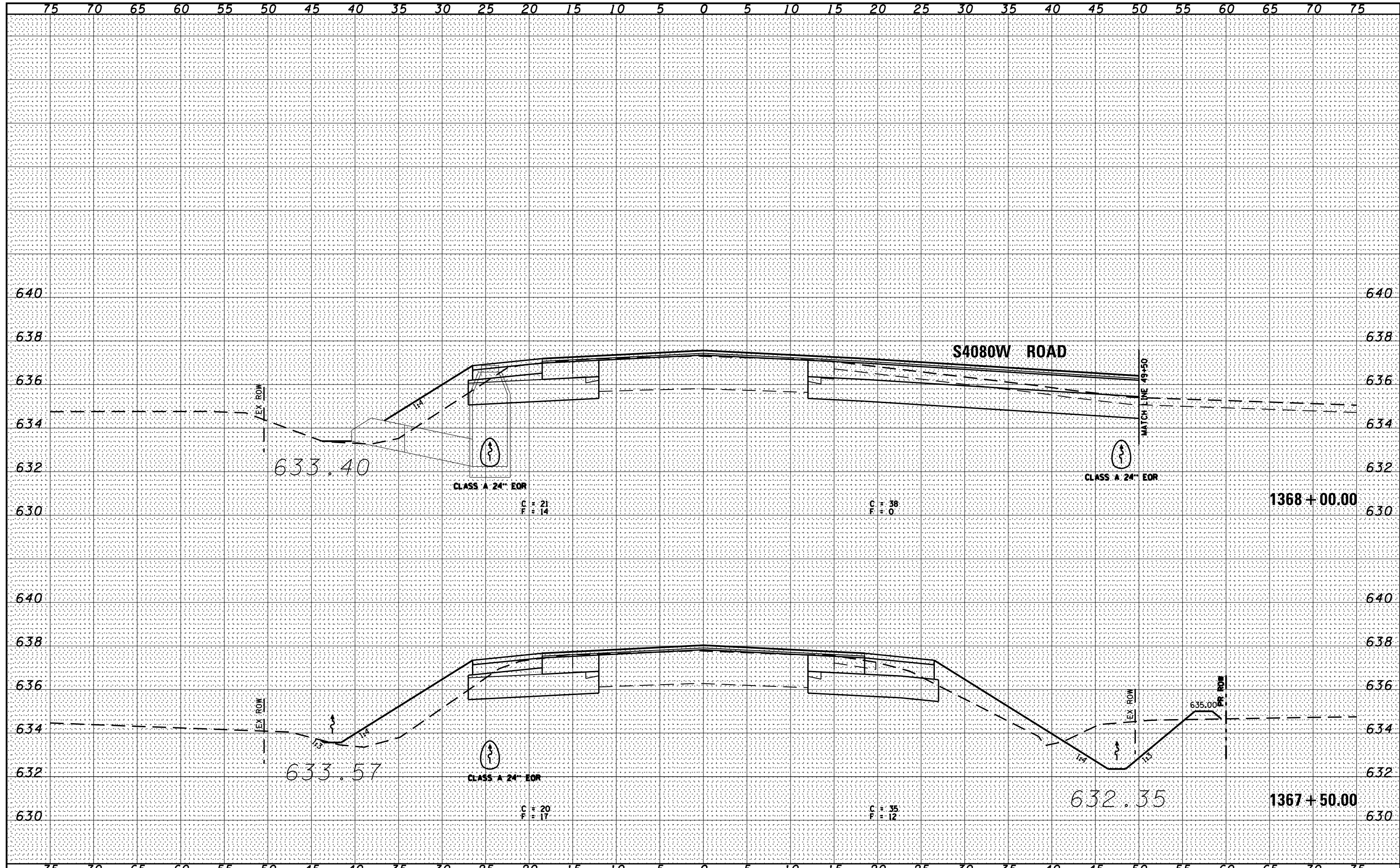
DATE	07/09
BY	CHAMLIN & ASSOCIATES
LAG	JAC
ORIGINAL SURVEY	SURVEYED
NOTE BOOK	PLOTTED
NO.	TEMPLATE
	AREAS CHECKED



FILE NAME = D366905-SHT-XSSHT-IL17.DGN	USER NAME = ...	DESIGNED -	REVISIED -	STATE OF ILLINOIS DEPARTMENT OF TRANSPORTATION	CROSS SECTIONS - IL 17		F.A.P. RTE. 41	SECTION (I)W&RS-1	COUNTY KANKAKEE	TOTAL SHEETS 450	SHEET NO. 270	
PLOT SCALE = 1"=5'		DRAWN - LAG	REVISIED -		SCALE: 1"=5'	SHEET	OF	SHEETS	STA. 1367+04.00	TO STA. 1367+05.50	CONTRACT NO. 66905	
PLOT DATE = 07/13		CHECKED - JAC	REVISIED -		ILLINOIS FED. AID PROJECT							
		DATE - 07/13	REVISIED -									

DATE	
BY	
FINAL SURVEY	SURVEYED
NOTE BOOK	PLOTTED
NO.	TEMPLATE
	AREAS CHECKED

DATE	07/09
BY	CHAMLIN & ASSOCIATES
LAG	JAC
NO.	
ORIGINAL SURVEY	SURVEYED
NOTE BOOK	PLOTTED
NO.	TEMPLATE
	AREAS CHECKED



FILE NAME = D366905-SHT-XSSHT-IL17.DGN
 USER NAME = ...
 PLOT SCALE = 1"=5'
 PLOT DATE = 07/13

DESIGNED -
 DRAWN - LAG
 CHECKED - JAC
 DATE - 07/13

REVISED -
 REVISED -
 REVISED -
 REVISED -

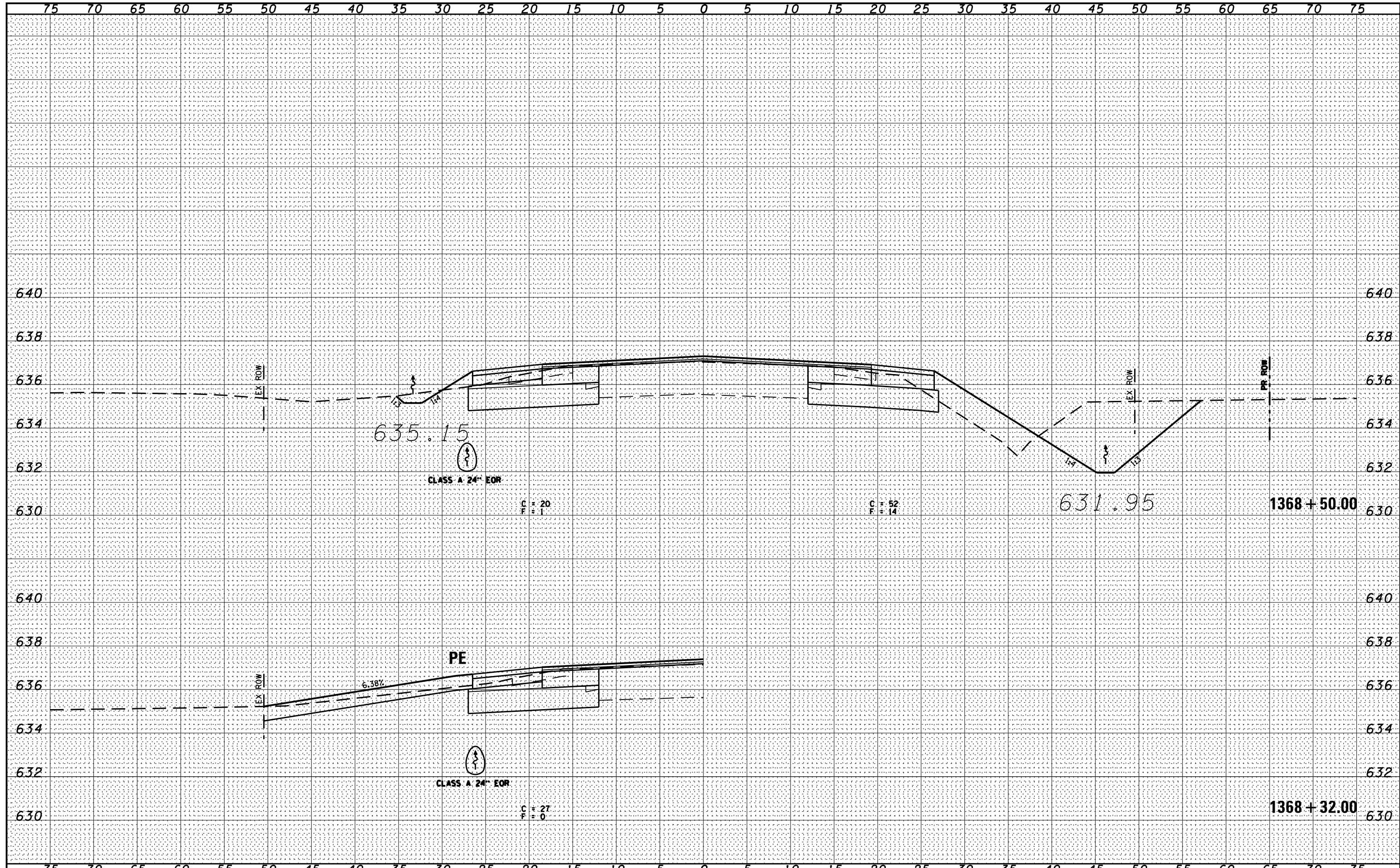
STATE OF ILLINOIS
 DEPARTMENT OF TRANSPORTATION

CROSS SECTIONS - IL 17
 SCALE: 1"=5'
 SHEET OF SHEETS STA. 1367+50.00 TO STA. 1368+00.00

F.A.P. RTE.	SECTION	COUNTY	TOTAL SHEETS	SHEET NO.
41	(I)W&RS-1	KANKAKEE	450	271
			CONTRACT NO. 66905	
ILLINOIS FED. AID PROJECT				

BY	DATE
FINAL SURVEY	SURVEYED
NOTE BOOK	PLOTTED
NO.	TEMPLATE
	AREAS CHECKED

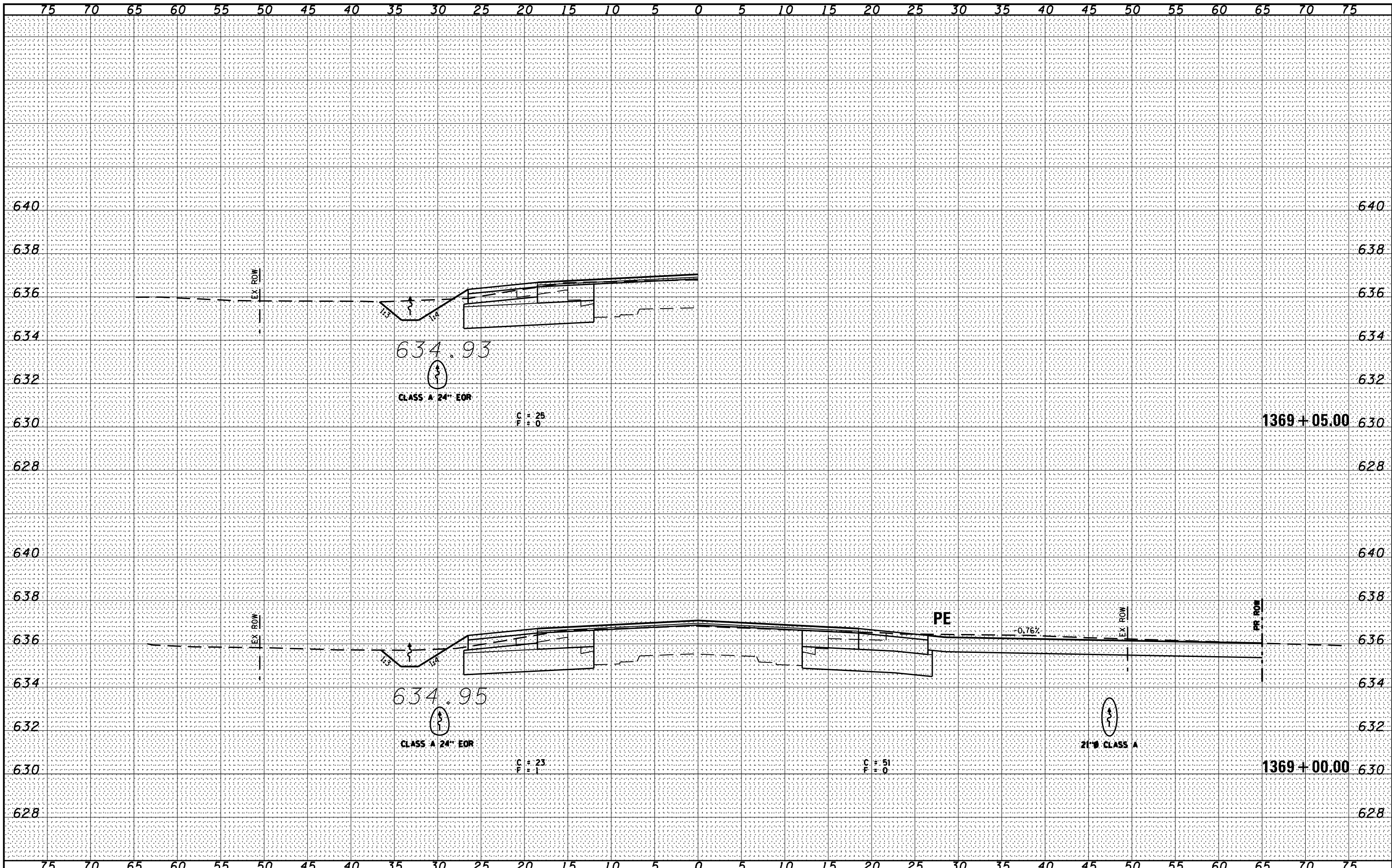
BY	DATE
CHAMLIN & ASSOCIATES	07/09
LAG	07/09
JAC	07/09
ORIGINAL SURVEY	SURVEYED
NOTE BOOK	PLOTTED
NO.	TEMPLATE
	AREAS CHECKED



FILE NAME = D366905-SHT-XSSHT-IL17.DGN	USER NAME = ...	DESIGNED -	REVISD -	STATE OF ILLINOIS DEPARTMENT OF TRANSPORTATION	CROSS SECTIONS - IL 17		F.A.P. RTE. 41	SECTION (I)W&RS-1	COUNTY KANKAKEE	TOTAL SHEETS 450	SHEET NO. 272	
PLOT SCALE = 1"=5'		DRAWN - LAG	REVISD -		SCALE: 1"=5'	SHEET OF SHEETS	STA. 1368+32.00 TO STA. 1368+50.00	CONTRACT NO. 66905		ILLINOIS FED. AID PROJECT		
PLOT DATE = 07/13		CHECKED - JAC	REVISD -									
		DATE - 07/13	REVISD -									

BY: _____ DATE: _____
 SURVEYED: _____
 PLOTTED: _____
 TEMPLATE: _____
 AREAS CHECKED: _____
 FINISHED: _____

BY: CHAMLIN & ASSOCIATES
 LAG: _____
 JAC: _____
 DATE: 07/09
 SURVEYED: _____
 PLOTTED: _____
 TEMPLATE: _____
 AREAS CHECKED: _____
 ORIGINAL: _____



FILE NAME = D366905-SHT-KSSHT-IL17.DGN
 USER NAME = ...
 PLOT SCALE = 1"=5'
 PLOT DATE = 07/13

DESIGNED -	REVISER -
DRAWN - LAG	REVISER -
CHECKED - JAC	REVISER -
DATE - 07/13	REVISER -

STATE OF ILLINOIS
DEPARTMENT OF TRANSPORTATION

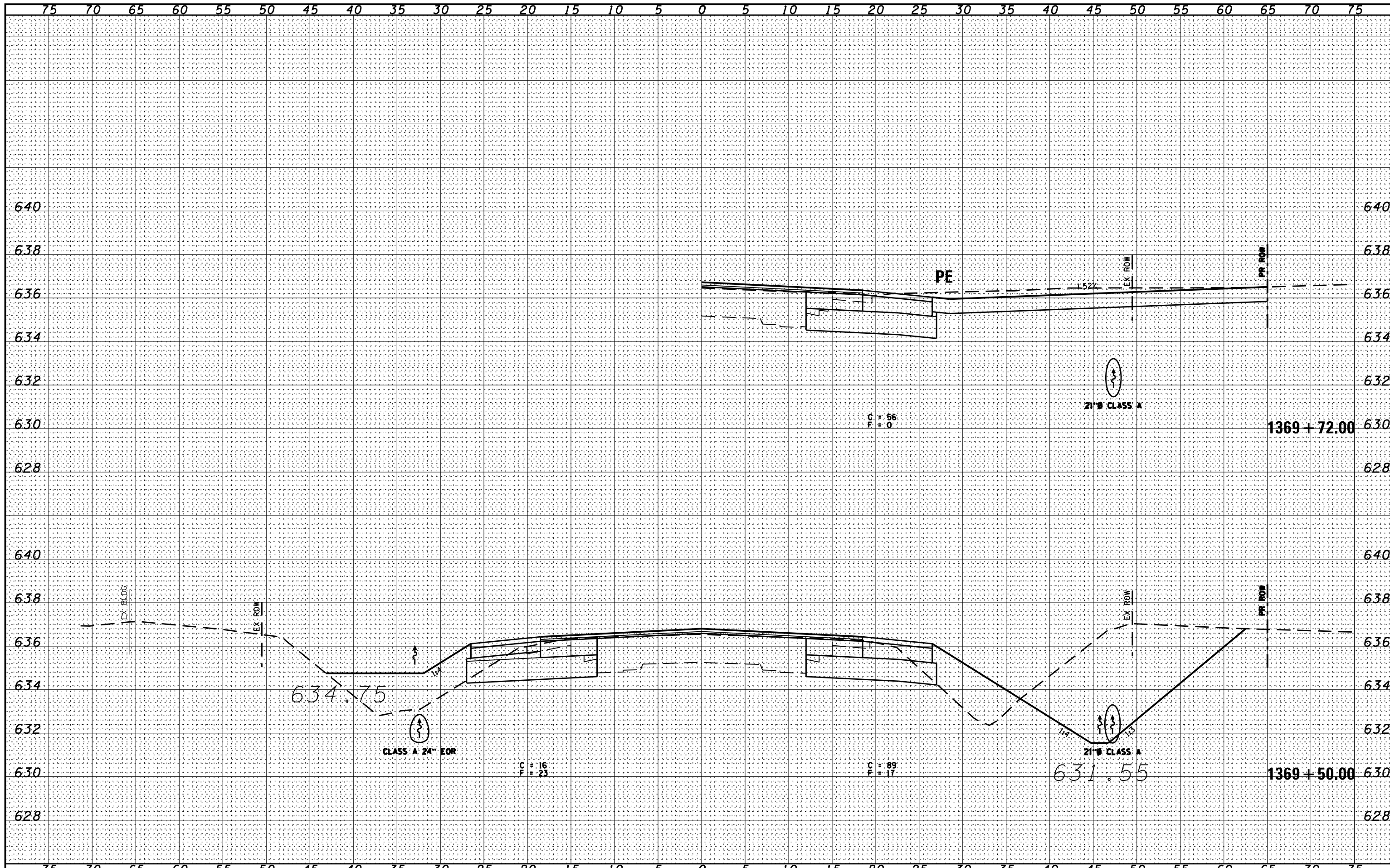
CROSS SECTIONS - IL 17

SCALE: 1"=5' SHEET OF SHEETS STA. 1369+00.00 TO STA. 1369+05.00

F.A.P. RTE.	SECTION	COUNTY	TOTAL SHEETS	SHEET NO.
41	(I)W&RS-1	KANKAKEE	450	273
CONTRACT NO. 66905				
ILLINOIS FED. AID PROJECT				

BY	DATE
FINAL SURVEY	SURVEYED
NOTE BOOK	PLOTTED
NO.	TEMPLATE
	AREAS CHECKED

BY	DATE
ORIGINAL SURVEY	SURVEYED
NOTE BOOK	PLOTTED
NO.	TEMPLATE
	AREAS CHECKED



FILE NAME = D366905-SHT-KSSHT-IL17.DGN
 USER NAME = ...
 PLOT SCALE = 1"=5'
 PLOT DATE = 07/13

DESIGNED -	REVISD -
DRAWN - LAG	REVISD -
CHECKED - JKC	REVISD -
DATE - 07/13	REVISD -

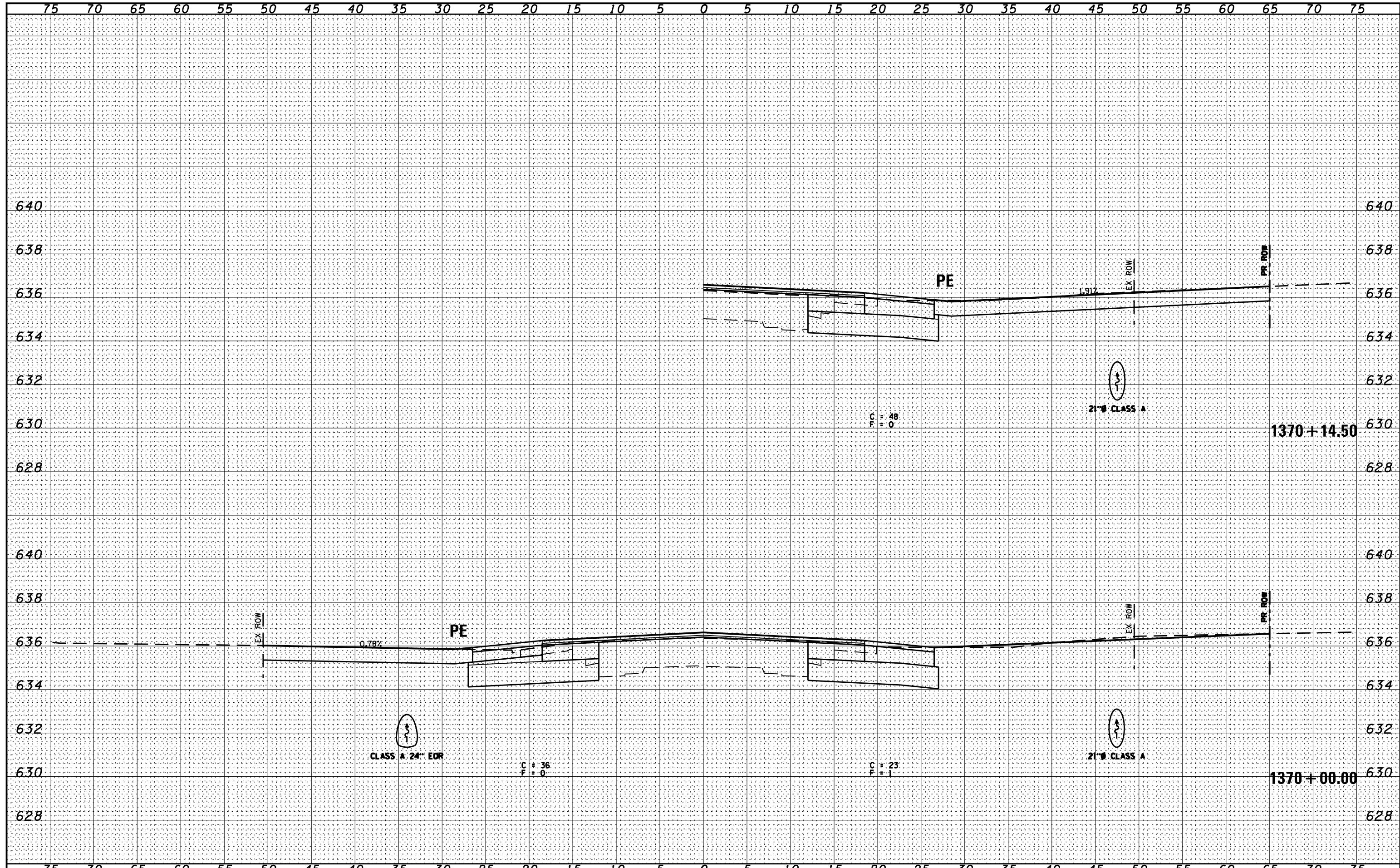
STATE OF ILLINOIS
 DEPARTMENT OF TRANSPORTATION

CROSS SECTIONS - IL 17
 SCALE: 1"=5'
 SHEET OF SHEETS STA. 1369+50.00 TO STA. 1369+72.00

F.A.P. RTE.	SECTION	COUNTY	TOTAL SHEETS	SHEET NO.
41	(1)W&RS-1	KANKAKEE	450	274
CONTRACT NO. 66905				ILLINOIS FED. AID PROJECT

DATE	
BY	
FINAL SURVEY	SURVEYED
NOTE BOOK NO.	PLOTTED
	TEMPLATE
	AREAS CHECKED

DATE	07/09
BY	CHAMLIN & ASSOCIATES
LAG	JAC
ORIGINAL SURVEY	SURVEYED
NOTE BOOK NO.	PLOTTED
	TEMPLATE
	AREAS CHECKED



FILE NAME = D366905-SHT-XSSHT-IL17.DGN
 USER NAME = ...
 PLOT SCALE = 1"=5'
 PLOT DATE = 07/13

DESIGNED -	REVISIED -
DRAWN - LAG	REVISIED -
CHECKED - JAC	REVISIED -
DATE - 07/13	REVISIED -

STATE OF ILLINOIS
DEPARTMENT OF TRANSPORTATION

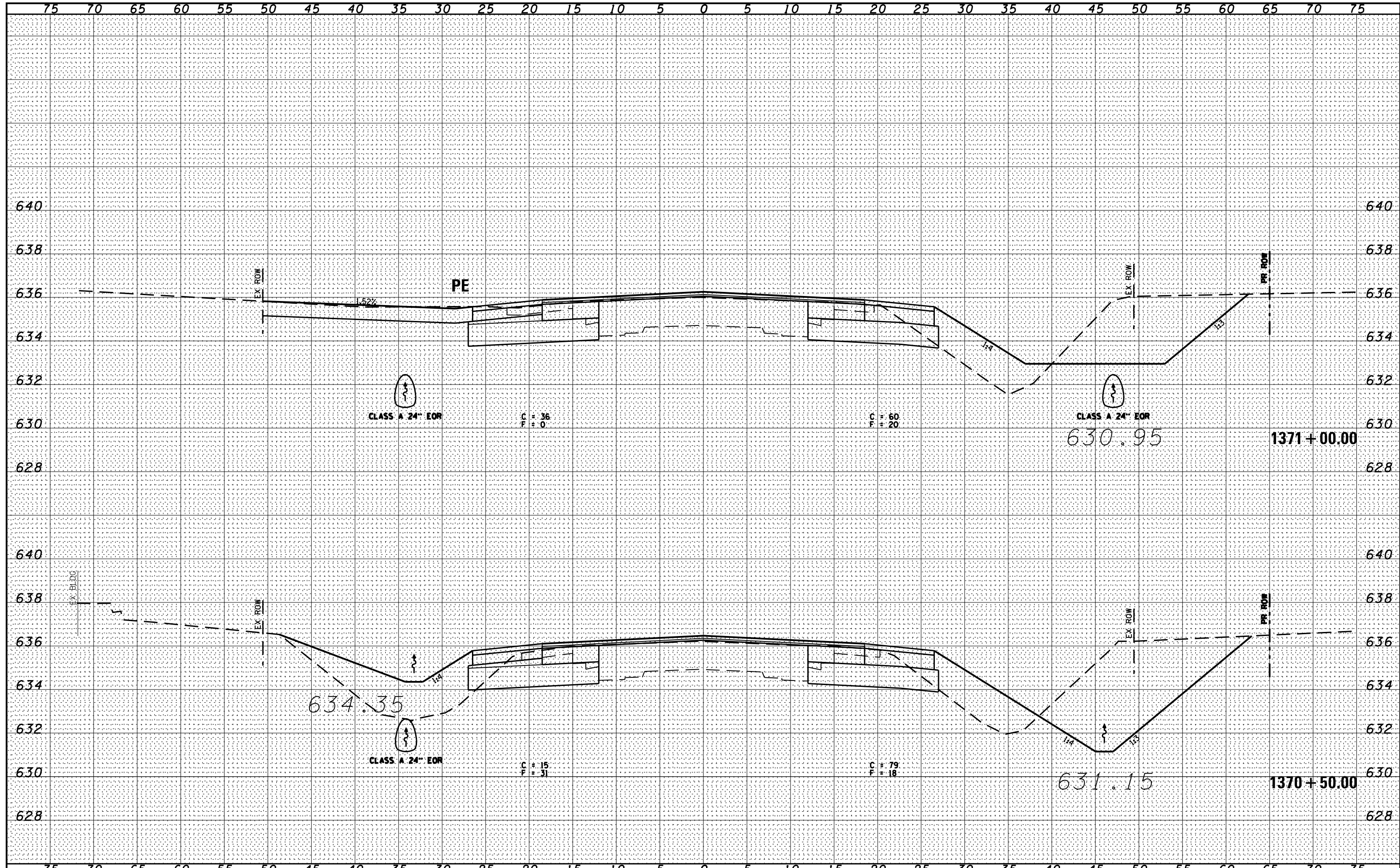
CROSS SECTIONS - IL 17

SCALE: 1"=5' SHEET OF SHEETS STA. 1370+00.00 TO STA. 1370+14.50

F.A.P. RTE.	SECTION	COUNTY	TOTAL SHEETS	SHEET NO.
41	(1)W&RS-1	KANKAKEE	450	275
CONTRACT NO. 66905				
ILLINOIS FED. AID PROJECT				

DATE	
BY	
FINAL SURVEY	SURVEYED
NOTE BOOK	PLOTTED
NO.	TEMPLATE
	AREAS CHECKED

DATE	07/09
BY	CHAMLIN & ASSOCIATES
LAG	JAC
NOTE BOOK	
NO.	
	AREAS CHECKED



FILE NAME = D366905-SHT-KSSHT-IL17.DGN
 USER NAME = ...
 PLOT SCALE = 1"=5'
 PLOT DATE = 07/13

DESIGNED -	REVISD -
DRAWN - LAG	REVISD -
CHECKED - JAC	REVISD -
DATE - 07/13	REVISD -

**STATE OF ILLINOIS
DEPARTMENT OF TRANSPORTATION**

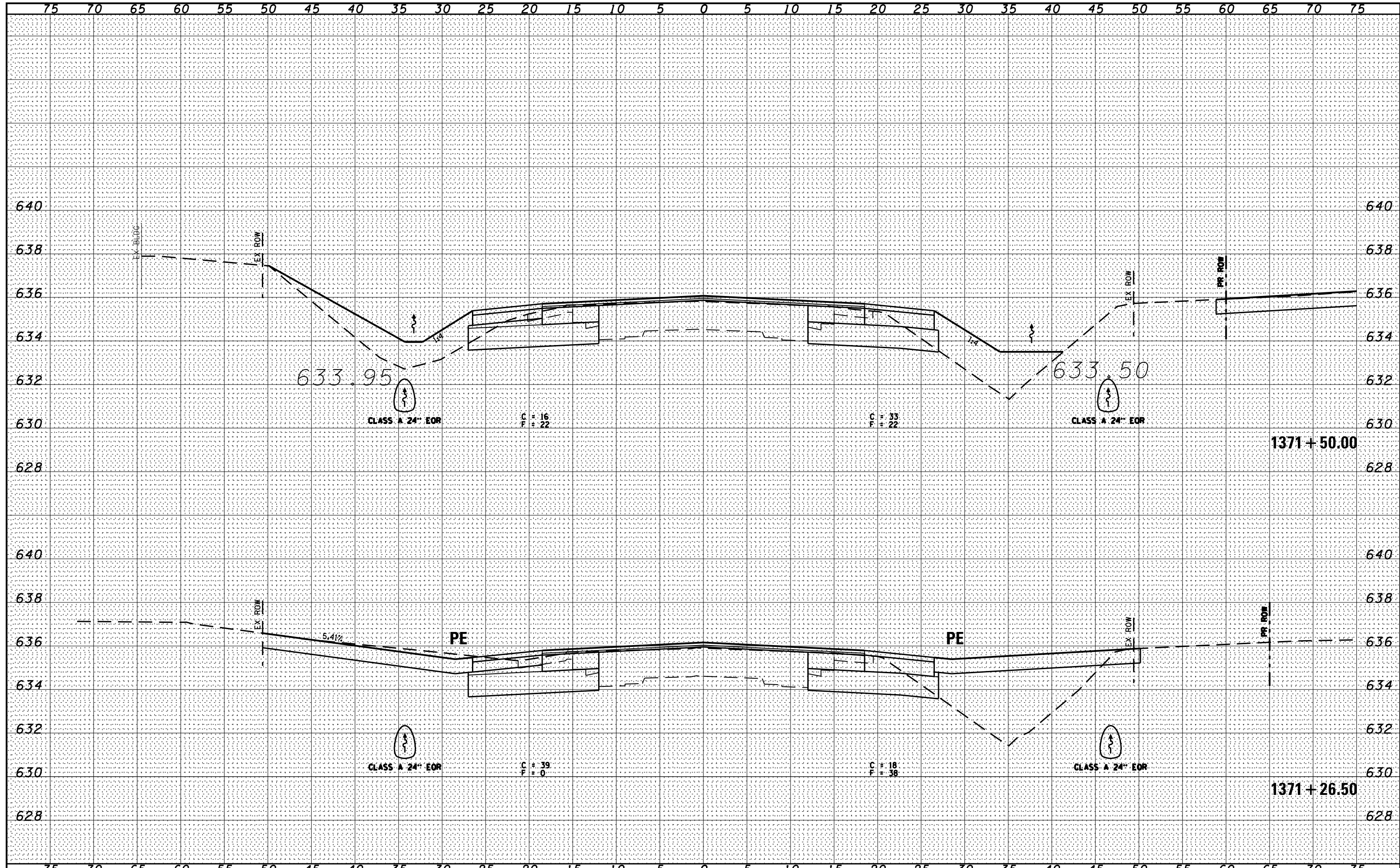
CROSS SECTIONS - IL 17

SCALE: 1"=5' SHEET OF SHEETS STA. 1370+50.00 TO STA. 1371+00.00

F.A.P. RTE.	SECTION	COUNTY	TOTAL SHEETS	SHEET NO.
41	(1)W&RS-1	KANKAKEE	450	276
CONTRACT NO. 66905				
ILLINOIS FED. AID PROJECT				

DATE	
BY	
FINAL SURVEY	SURVEYED
NOTE BOOK	PLOTTED
NO.	TEMPLATE
	AREAS CHECKED

DATE	07/09
BY	CHAMLIN & ASSOCIATES
LAG	JAC
NOTE BOOK	
NO.	
	AREAS CHECKED



FILE NAME = D366905-SHT-KSSHT-IL17.DGN
 USER NAME = ...
 PLOT SCALE = 1"=5'
 PLOT DATE = 07/13

DESIGNED -
 DRAWN - LAG
 CHECKED - JAC
 DATE - 07/13

REVISED -
 REVISED -
 REVISED -
 REVISED -

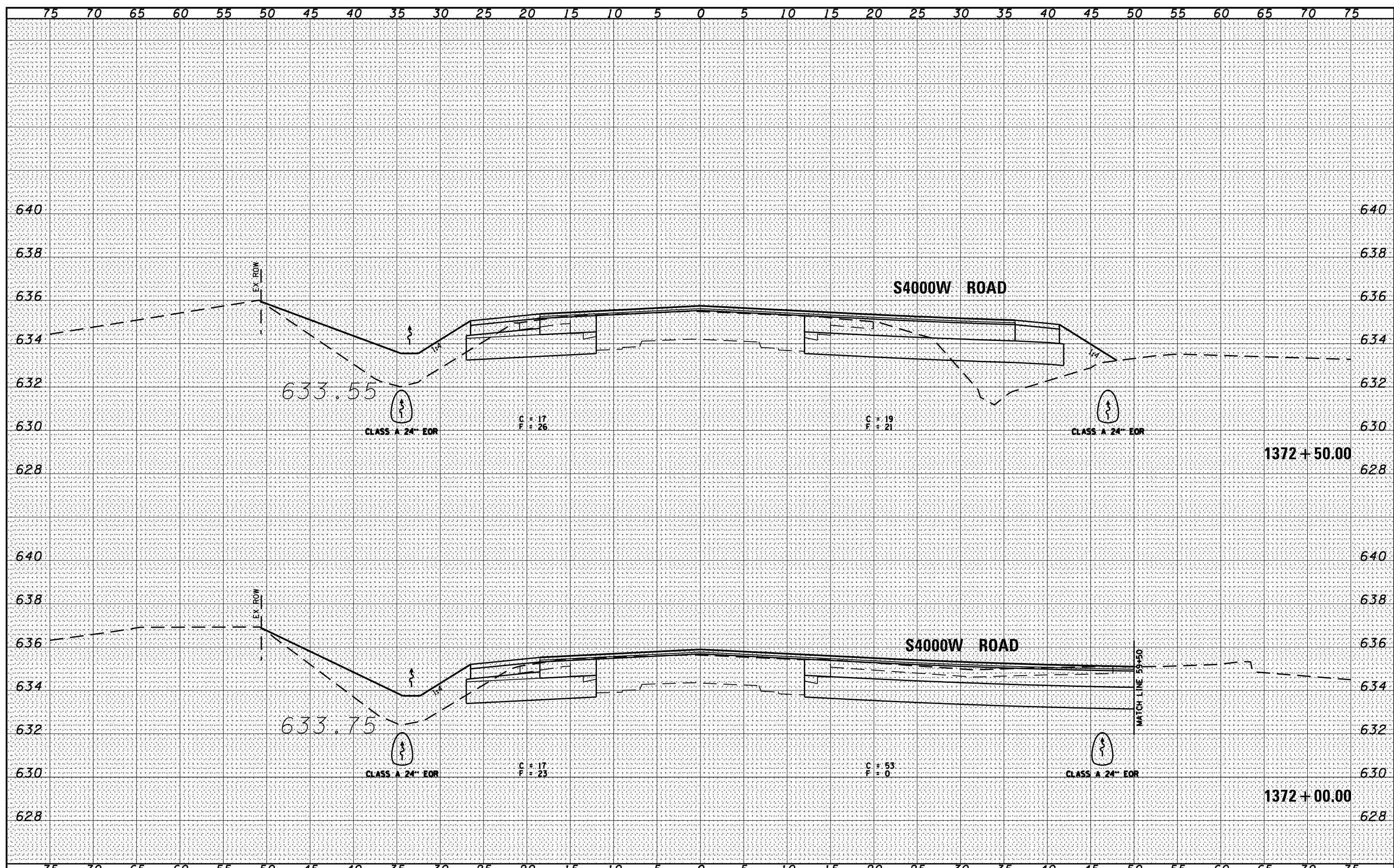
STATE OF ILLINOIS
 DEPARTMENT OF TRANSPORTATION

CROSS SECTIONS - IL 17
 SCALE: 1"=5'
 SHEET OF SHEETS STA. 1371+26.50 TO STA. 1371+50.00

F.A.P. RTE.	SECTION	COUNTY	TOTAL SHEETS	SHEET NO.
41	(I)W&RS-1	KANKAKEE	450	277
				CONTRACT NO. 66905
ILLINOIS FED. AID PROJECT				

DATE	
BY	
FINAL SURVEY	SURVEYED
NOTE BOOK	PLOTTED
NO.	TEMPLATE
	AREAS CHECKED

DATE	07/09
BY	CHAMLIN & ASSOCIATES
LAG	JAC
NOTE BOOK	
NO.	



FILE NAME = D366905-SHT-KSSHT-IL17.DGN
 USER NAME = ...
 PLOT SCALE = 1"=5'
 PLOT DATE = 07/13

DESIGNED -	REVISD -
DRAWN - LAG	REVISD -
CHECKED - JAC	REVISD -
DATE - 07/13	REVISD -

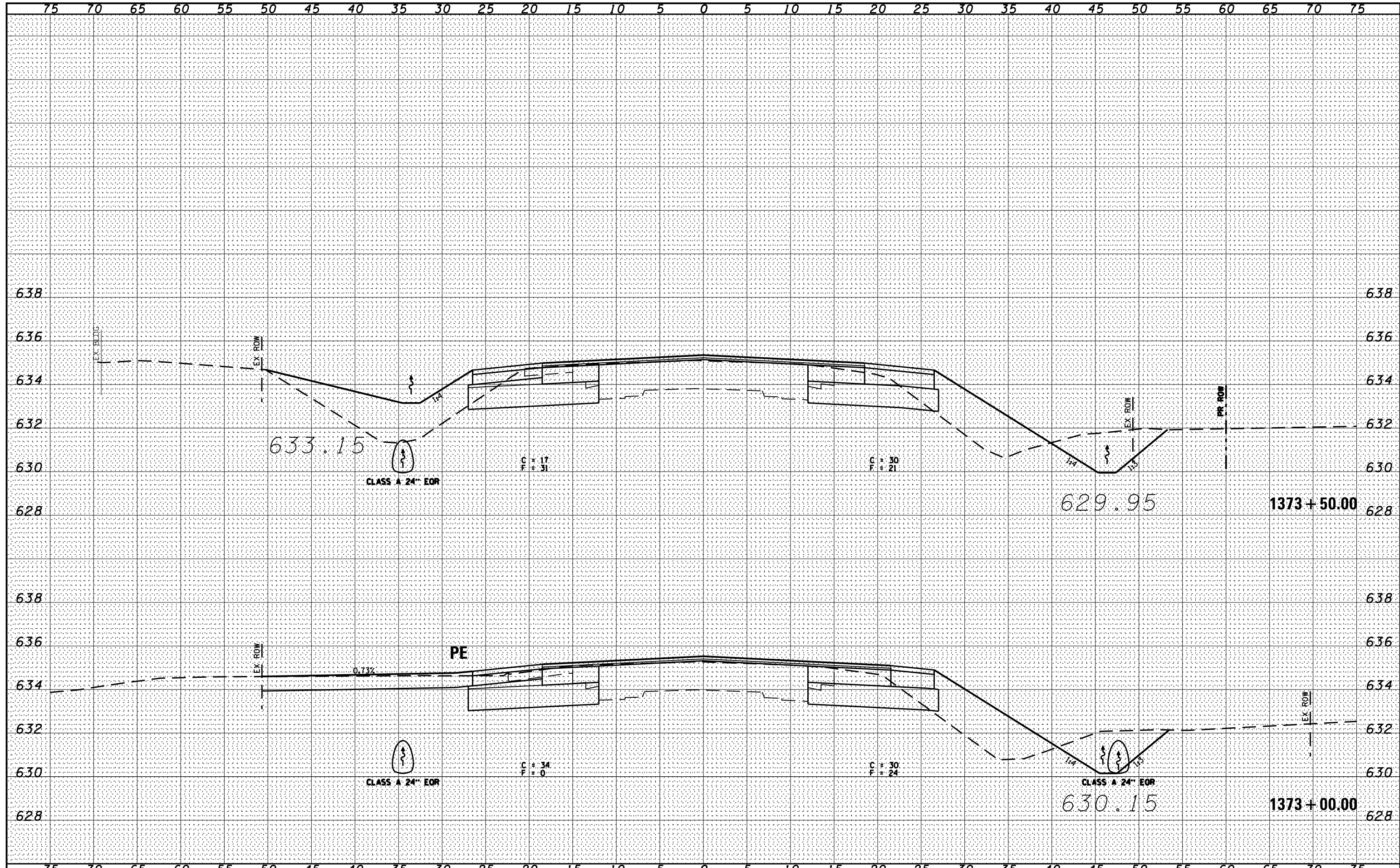
STATE OF ILLINOIS
 DEPARTMENT OF TRANSPORTATION

CROSS SECTIONS - IL 17
 SCALE: 1"=5'
 SHEET OF SHEETS STA. 1372+00.00 TO STA. 1372+50.00

F.A.P. RTE.	SECTION	COUNTY	TOTAL SHEETS	SHEET NO.
41	(1)W&RS-1	KANKAKEE	450	278
CONTRACT NO. 66905				
ILLINOIS FED. AID PROJECT				

DATE	
BY	
FINAL SURVEY	SURVEYED
NOTE BOOK	PLOTTED
NO.	TEMPLATE
	AREAS CHECKED

DATE	07/09
BY	CHAMLIN & ASSOCIATES
LAG	JAC
NOTE BOOK	
NO.	
	AREAS CHECKED



FILE NAME = D366905-SHT-KSSHT-IL17.DGN

USER NAME = ...
 DESIGNED -
 DRAWN - LAG
 CHECKED - JAC
 DATE - 07/13

REVISED -
 REVISED -
 REVISED -
 REVISED -

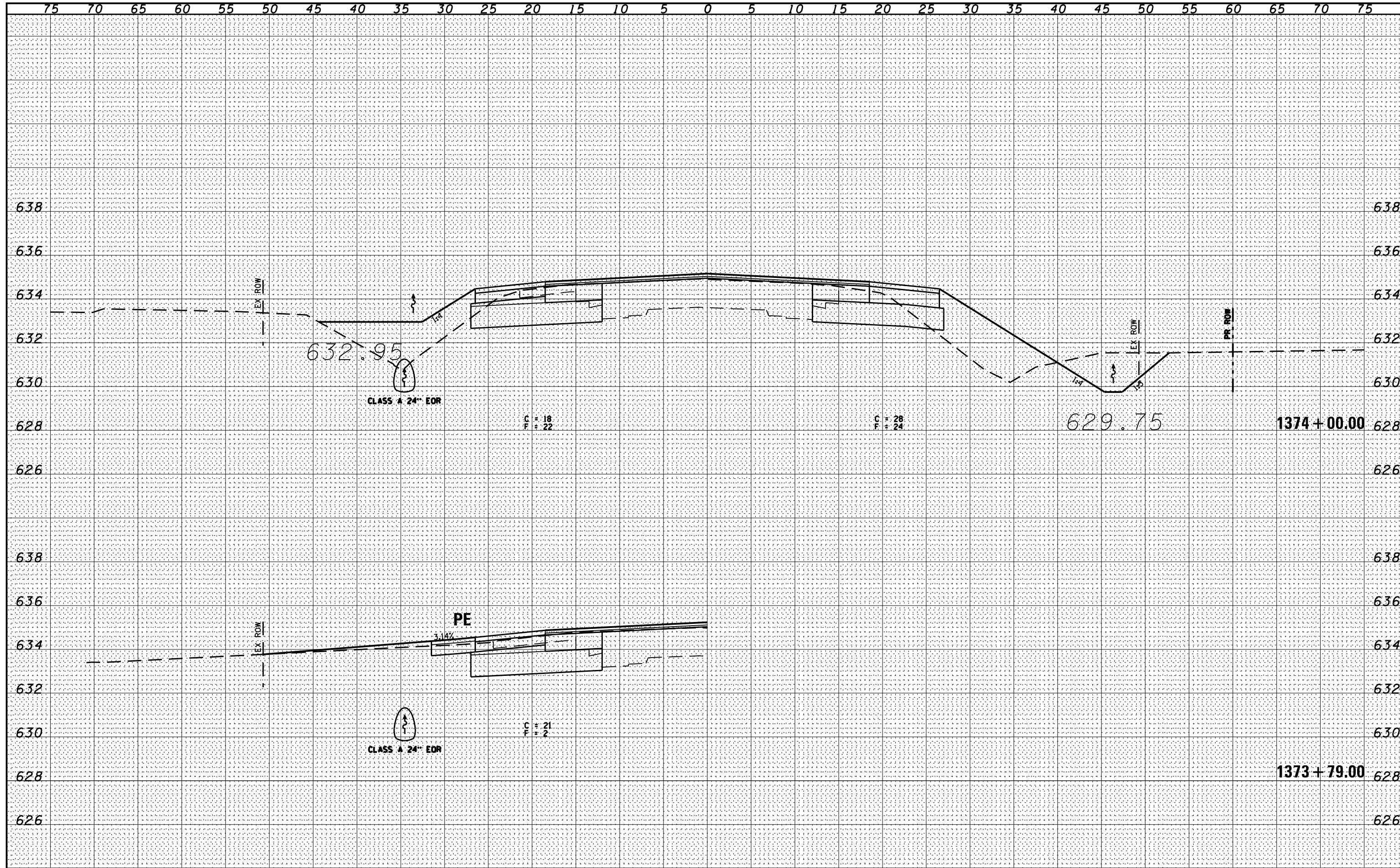
STATE OF ILLINOIS
 DEPARTMENT OF TRANSPORTATION

CROSS SECTIONS - IL 17
 SCALE: 1"=5'
 SHEET OF SHEETS STA. 1373+00.00 TO STA. 1373+50.00

F.A.P. RTE.	SECTION	COUNTY	TOTAL SHEETS	SHEET NO.
41	(I)W&RS-1	KANKAKEE	450	279
CONTRACT NO. 66905				
ILLINOIS FED. AID PROJECT				

BY	DATE
FINAL SURVEY	SURVEYED
NOTE BOOK	PLOTTED
NO.	TEMPLATE
	AREAS CHECKED

BY	DATE
CHAMLIN & ASSOCIATES	07/09
LAG	07/09
JKC	07/09
	07/09
	07/09



FILE NAME = D366905-SHT-KSSHT-IL17.DGN

USER NAME = ...	DESIGNED -	REvised -
	DRAWN - LAG	REvised -
PLOT SCALE = 1"=5'	CHECKED - JKC	REvised -
PLOT DATE = 07/13	DATE - 07/13	REvised -

STATE OF ILLINOIS
DEPARTMENT OF TRANSPORTATION

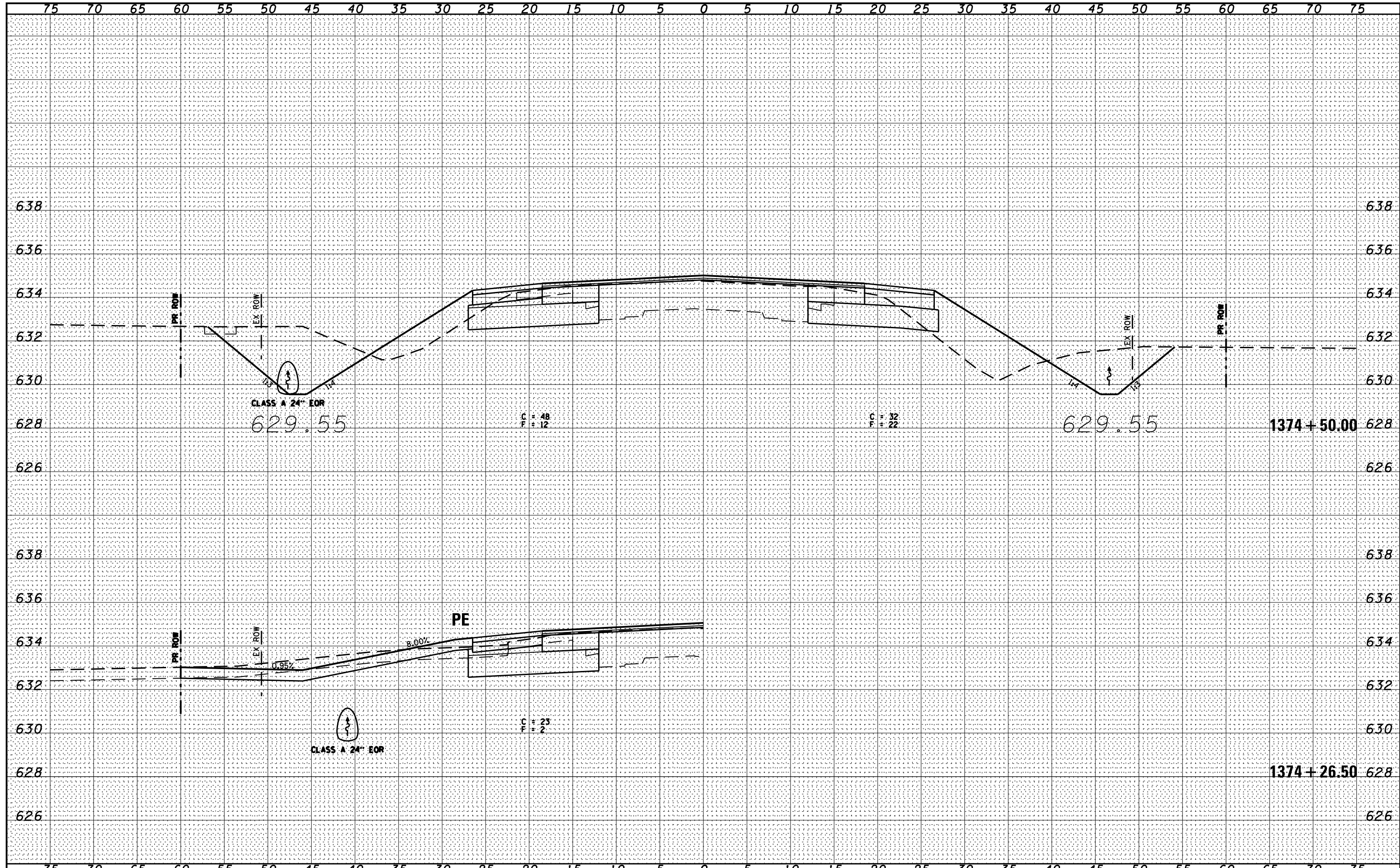
CROSS SECTIONS - IL 17

SCALE: 1"=5' SHEET OF SHEETS STA. 1373+79.00 TO STA. 1374+00.00

F.A.P. RTE.	SECTION	COUNTY	TOTAL SHEETS	SHEET NO.
41	(1)W&RS-1	KANKAKEE	450	280
CONTRACT NO. 66905				
ILLINOIS FED. AID PROJECT				

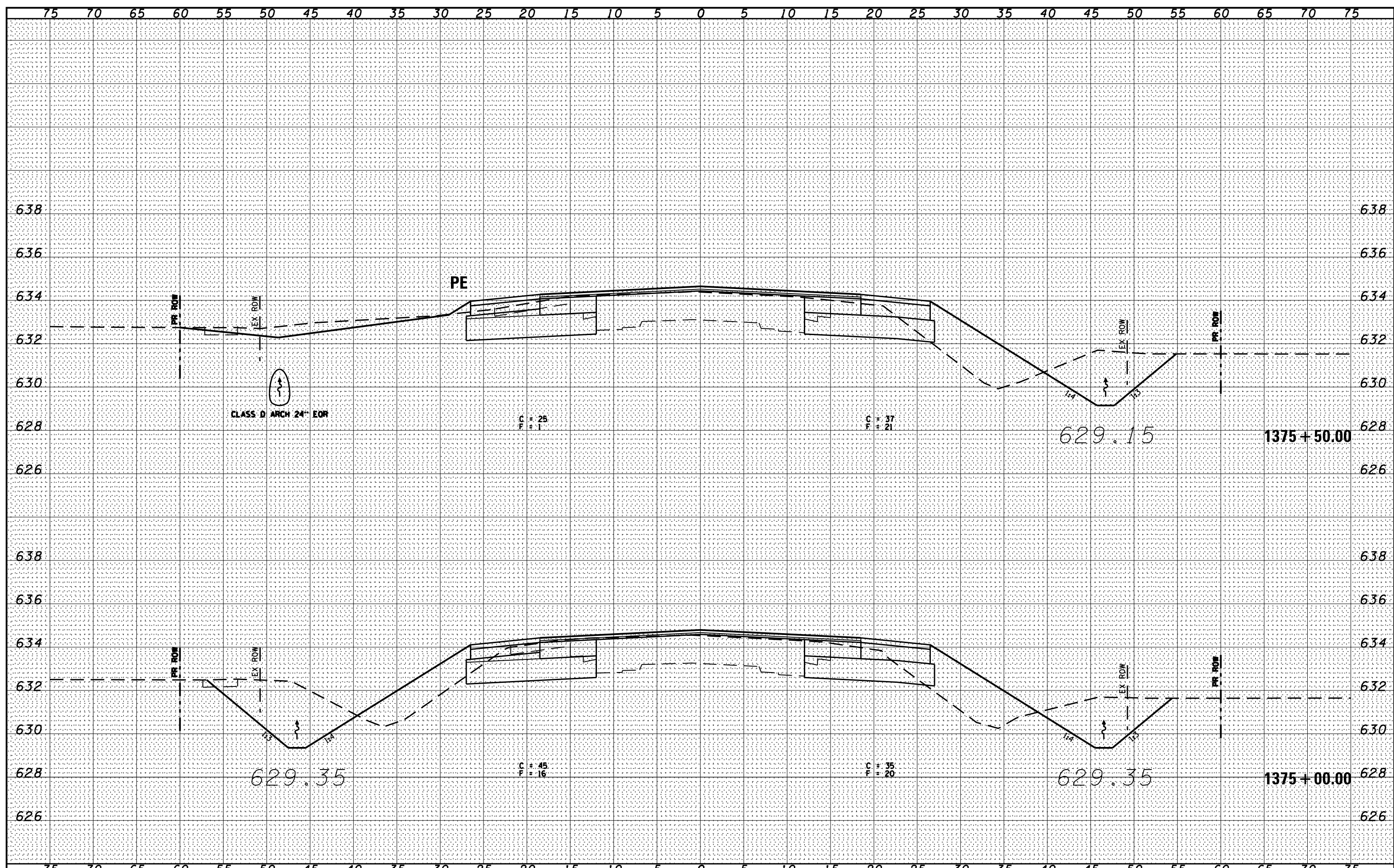
BY	DATE
CHAMLIN & ASSOCIATES	07/09
LAG	07/09
JAC	07/09
	07/09
	07/09

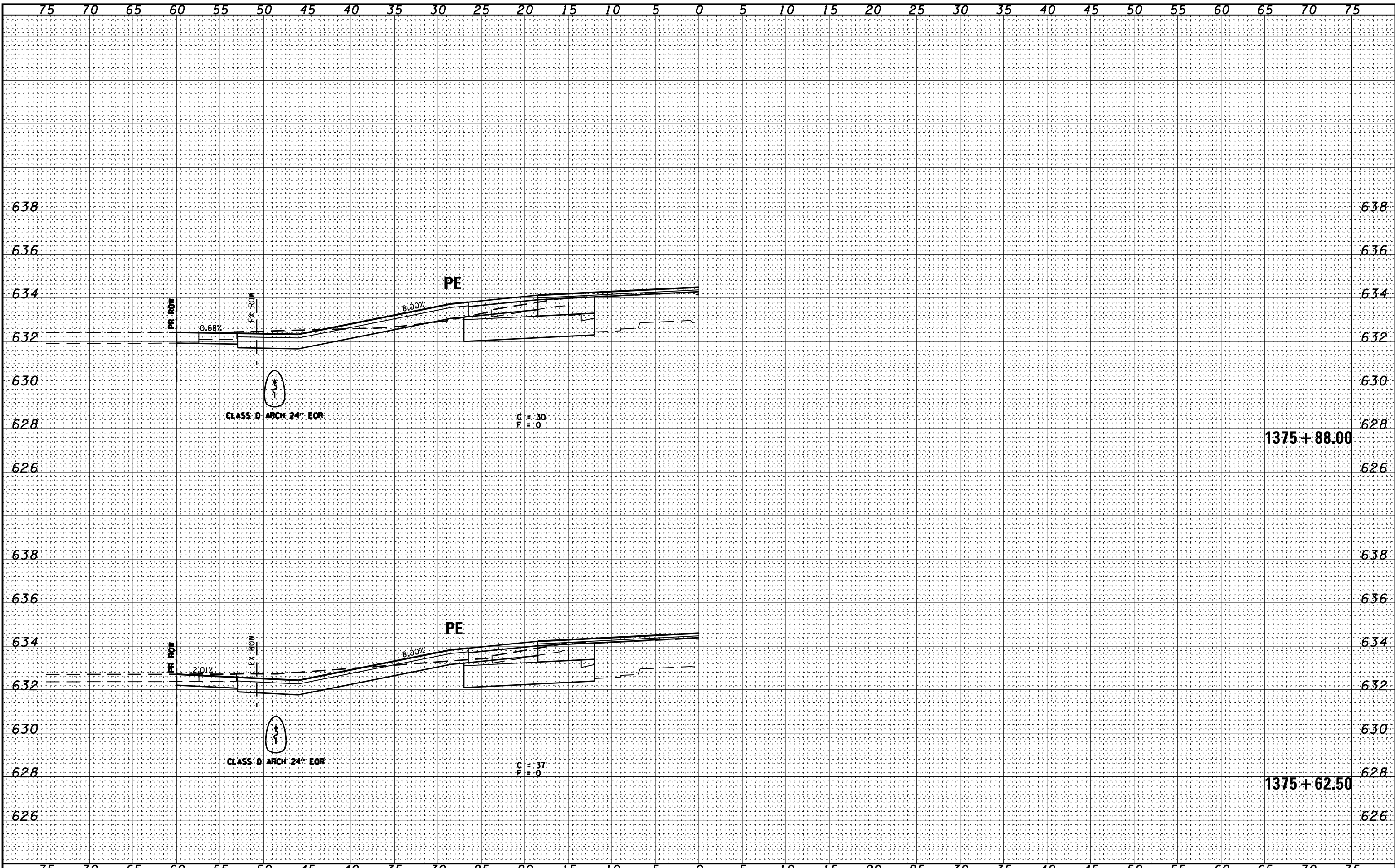
BY	DATE
CHAMLIN & ASSOCIATES	07/09
LAG	07/09
JAC	07/09
	07/09
	07/09



BY	DATE
CHAMLIN & ASSOCIATES	07/09
LAG	07/09
JAC	07/09
---	---
---	---
---	---
---	---
---	---
---	---
---	---

BY	DATE
CHAMLIN & ASSOCIATES	07/09
LAG	07/09
JAC	07/09
---	---
---	---
---	---
---	---
---	---
---	---



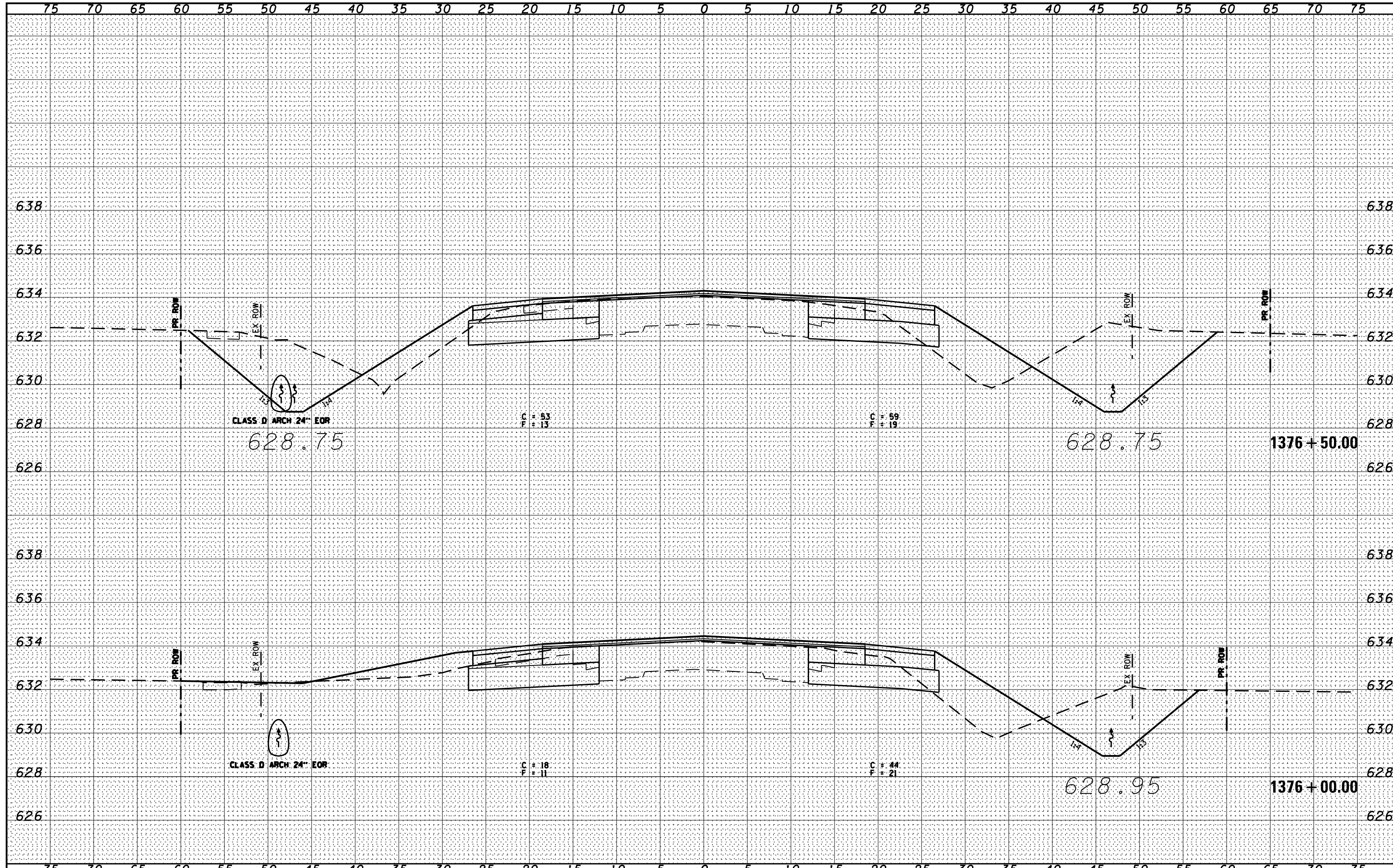


BY	
DATE	
FINAL SURVEY	SURVEYED
NOTE BOOK NO.	PLOTTED
	TEMPLATE
	AREAS CHECKED

BY	CHAMLIN & ASSOCIATES
DATE	07/09
LAG	JAC
ORIGINAL SURVEY	SURVEYED
NOTE BOOK NO.	PLOTTED
	TEMPLATE
	AREAS CHECKED

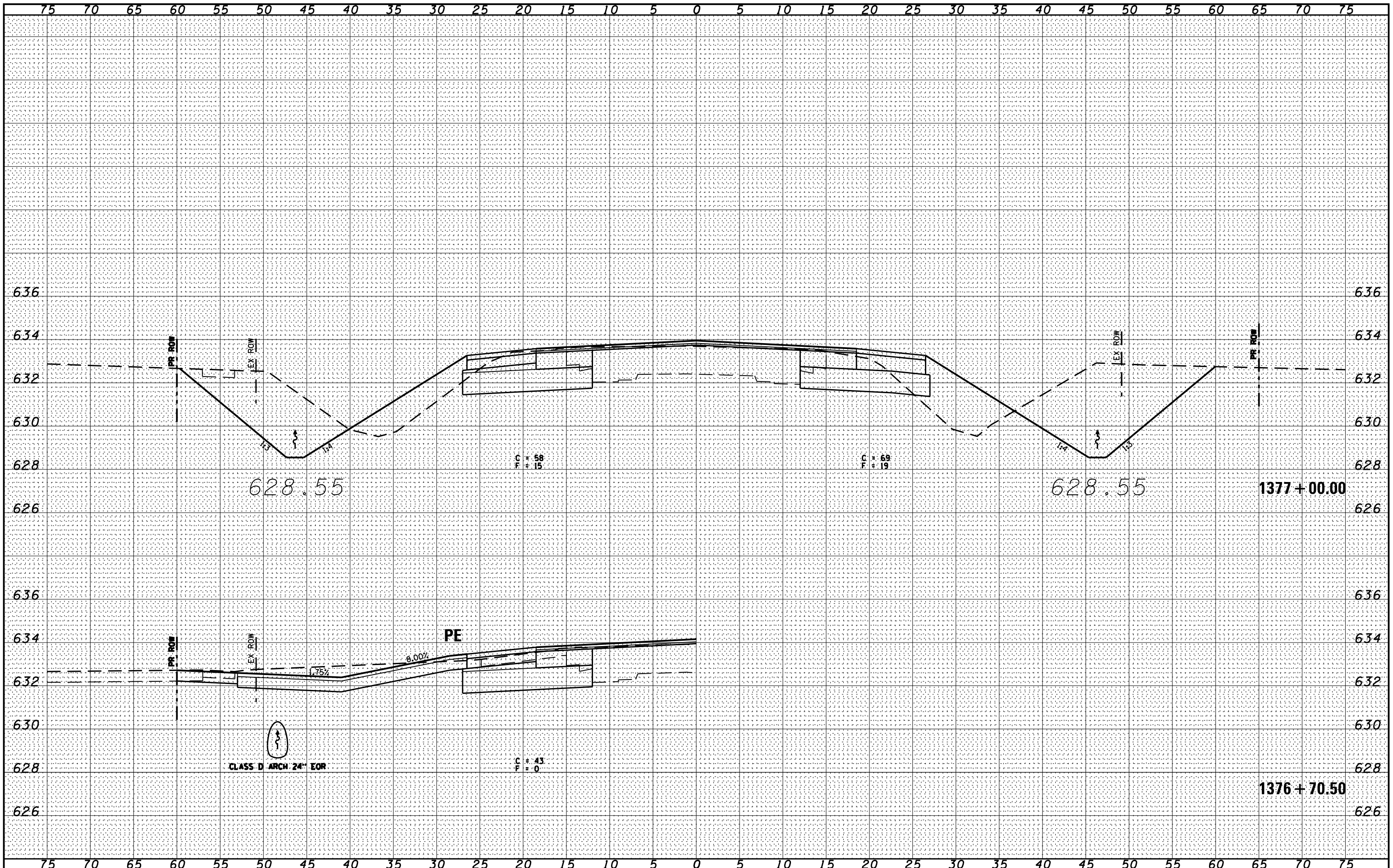
BY	DATE
CHAMLIN & ASSOCIATES	07/09
LAG	07/09
JAC	07/09
---	07/09
---	07/09
---	07/09
---	07/09
---	07/09

FINAL SURVEY	SURVEYED	PLOTTED	TEMPLATE	AREAS CHECKED
NO.	NO.	NO.	NO.	NO.



DATE	
BY	
FINAL SURVEY	SURVEYED
NOTE BOOK	PLOTTED
NO.	TEMPLATE
	AREAS CHECKED

DATE	07/09
BY	CHAMLIN & ASSOCIATES
LAG	JAC
JAC	
NO.	
ORIGINAL SURVEY	SURVEYED
NOTE BOOK	PLOTTED
NO.	TEMPLATE
	AREAS CHECKED



FILE NAME = D366905-SHT-KSSHT-IL17.DGN
 PLOT SCALE = 1"=5'
 PLOT DATE = 07/13

USER NAME = ...
 DESIGNED -
 DRAWN - LAG
 CHECKED - JAC
 DATE - 07/13

REVISED -
 REVISED -
 REVISED -
 REVISED -

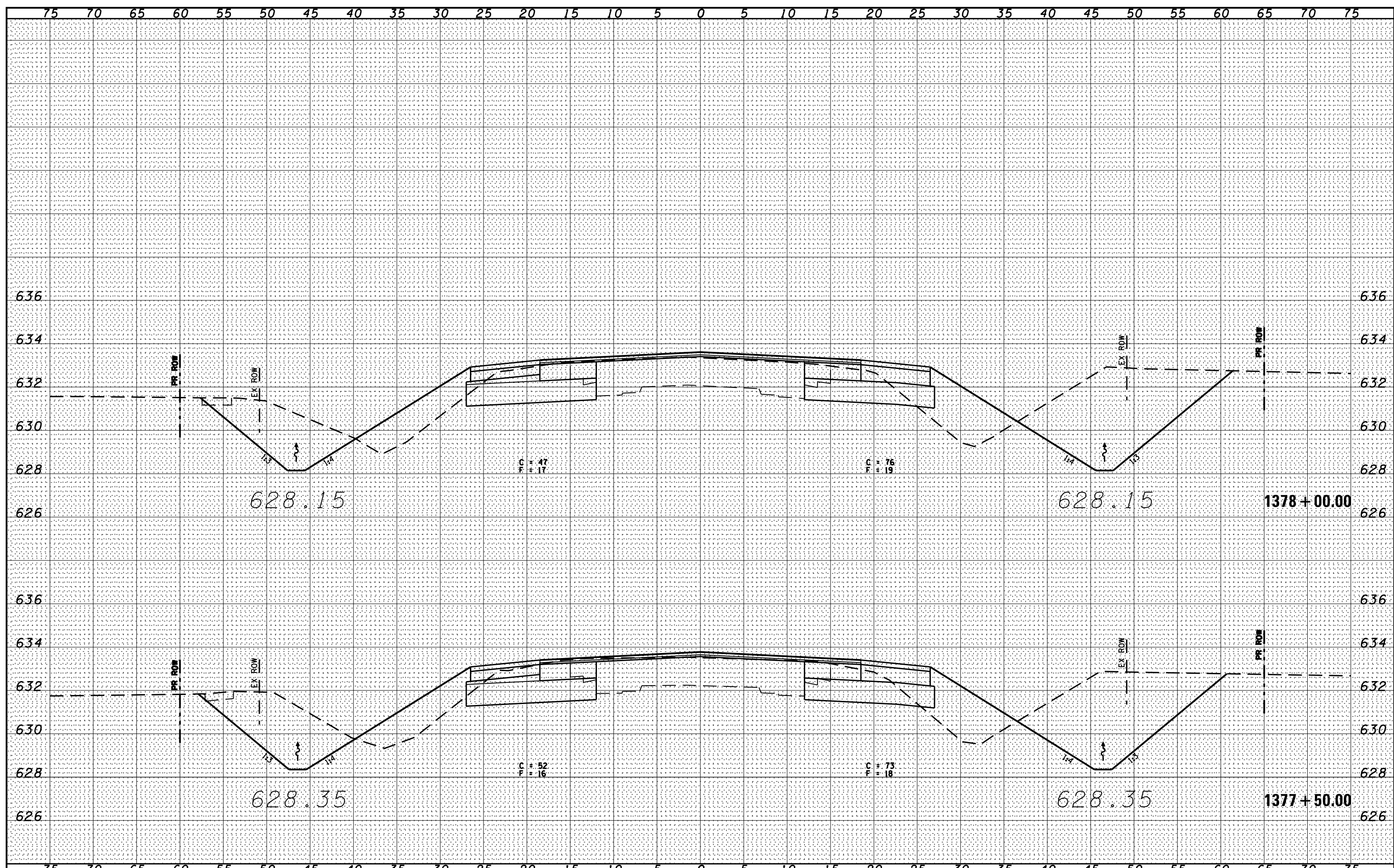
STATE OF ILLINOIS
DEPARTMENT OF TRANSPORTATION

CROSS SECTIONS - IL 17
 SCALE: 1"=5'
 SHEET OF SHEETS STA. 1376+70.50 TO STA. 1377+00.00

F.A.P. RTE.	SECTION	COUNTY	TOTAL SHEETS	SHEET NO.
41	(I)W&RS-1	KANKAKEE	450	285
				CONTRACT NO. 66905
ILLINOIS FED. AID PROJECT				

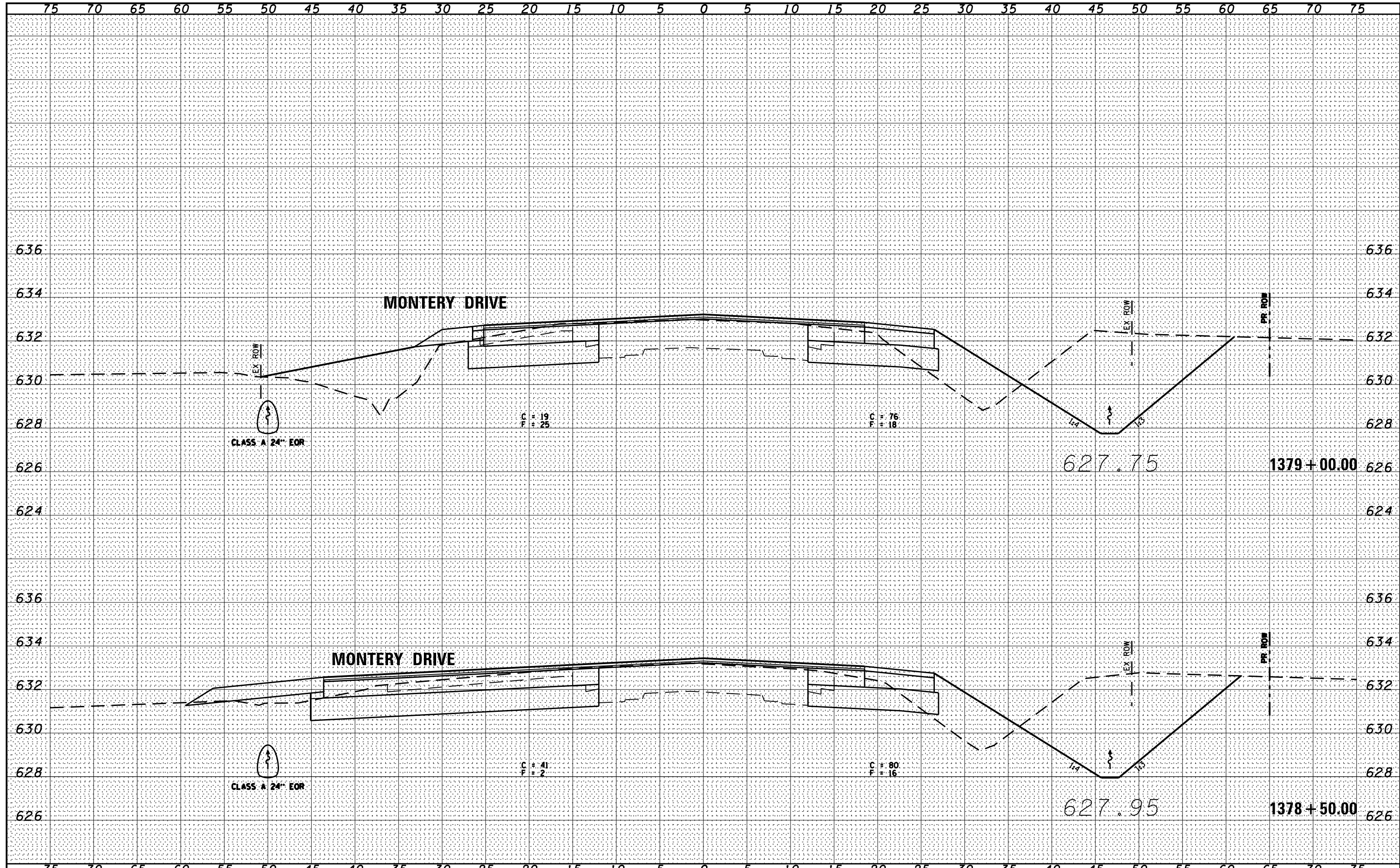
BY	DATE
FINAL SURVEY	SURVEYED
NOTE BOOK	PLOTTED
NO.	TEMPLATE
	AREAS CHECKED

BY	DATE
CHAMLIN & ASSOCIATES	07/09
LAG	07/09
JAC	07/09
	07/09
	07/09



DATE	
BY	
FINAL SURVEY	SURVEYED
NOTE BOOK	PLOTTED
NO.	TEMPLATE
	AREAS CHECKED

DATE	07/09
BY	CHAMLIN & ASSOCIATES
LAG	JAC
NOTE BOOK	
NO.	
	AREAS CHECKED



FILE NAME = D366905-SHT-XSSHT-IL17.DGN
 USER NAME = ...
 PLOT SCALE = 1"=5'
 PLOT DATE = 07/13

DESIGNED -	REVISD -
DRAWN - LAG	REVISD -
CHECKED - JAC	REVISD -
DATE - 07/13	REVISD -

**STATE OF ILLINOIS
DEPARTMENT OF TRANSPORTATION**

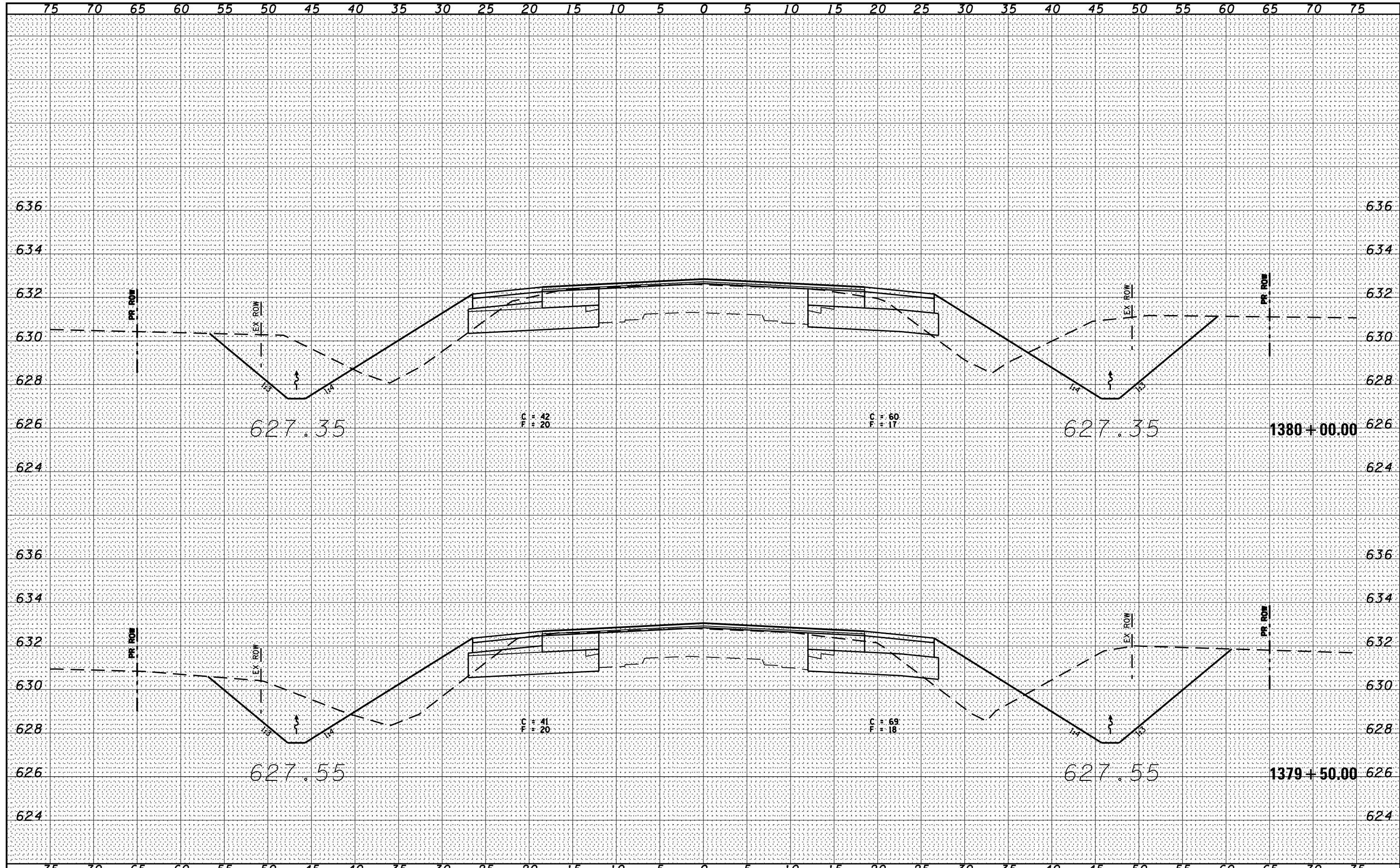
CROSS SECTIONS - IL 17

SCALE: 1"=5' SHEET OF SHEETS STA. 1378+50.00 TO STA. 1379+00.00

F.A.P. RTE.	SECTION	COUNTY	TOTAL SHEETS	SHEET NO.
41	(I)W&RS-1	KANKAKEE	450	287
			CONTRACT NO. 66905	
ILLINOIS FED. AID PROJECT				

BY	DATE
FINAL SURVEY	SURVEYED
NOTE BOOK	PLOTTED
NO.	TEMPLATE
	AREAS CHECKED

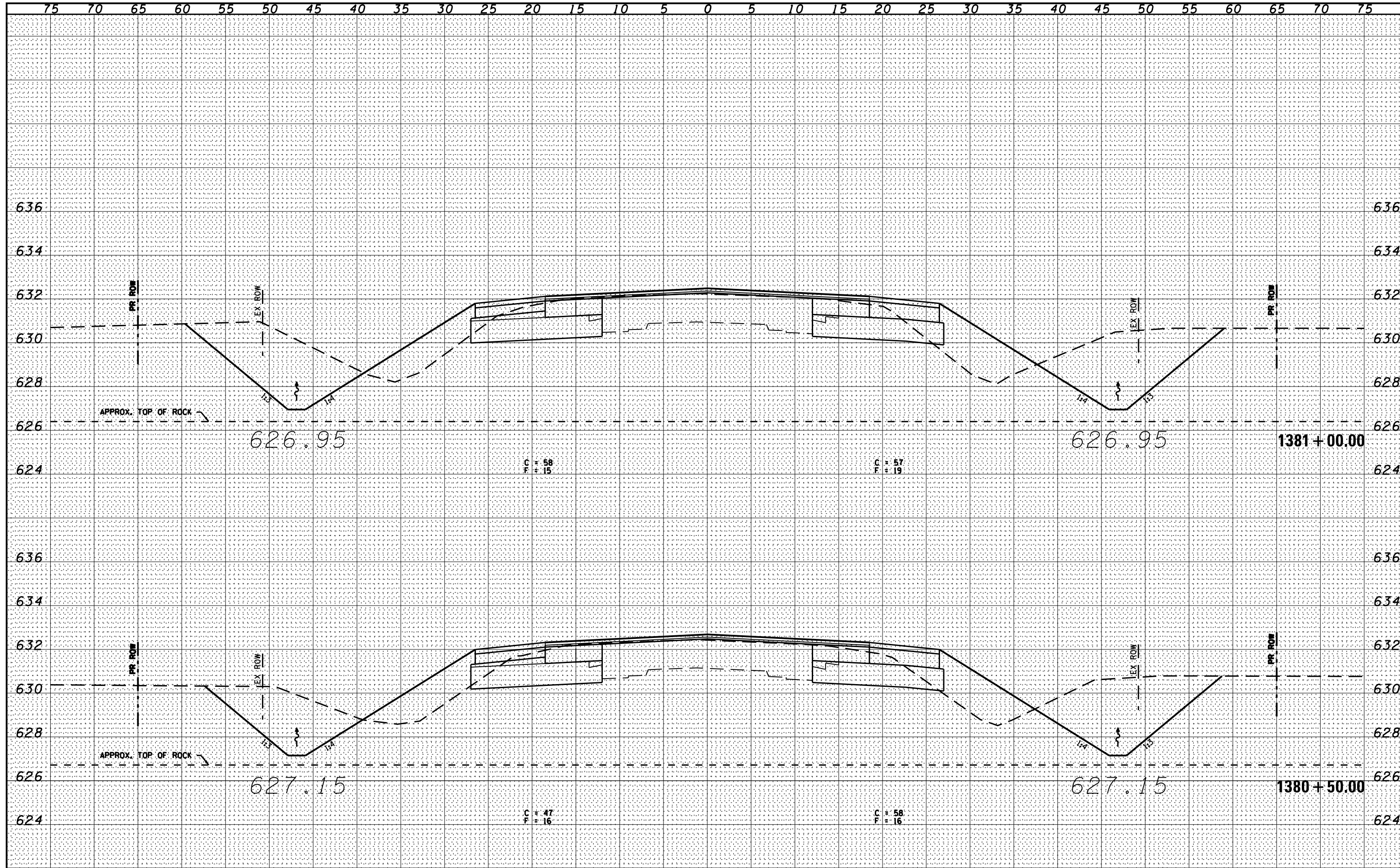
BY	DATE
CHAMLIN & ASSOCIATES	07/09
LAG	07/09
JAC	07/09
	07/09
	07/09
ORIGINAL SURVEY	SURVEYED
NOTE BOOK	PLOTTED
NO.	TEMPLATE
	AREAS CHECKED



FILE NAME = D366905-SHT-KSSHT-IL17.DGN	USER NAME = ...	DESIGNED -	REVISD -	STATE OF ILLINOIS DEPARTMENT OF TRANSPORTATION	CROSS SECTIONS - IL 17		F.A.P. RTE. 41	SECTION (I)W&RS-1	COUNTY KANKAKEE	TOTAL SHEETS 450	SHEET NO. 288	
	PLOT SCALE = 1"=5'	DRAWN - LAG	REVISD -		SCALE: 1"=5'	SHEET	OF	SHEETS	STA. 1379+50.00	TO STA. 1380+00.00	CONTRACT NO. 66905	
	PLOT DATE = 07/13	CHECKED - JAC	REVISD -								ILLINOIS FED. AID PROJECT	
		DATE - 07/13	REVISD -									

BY	DATE
CHAMLIN & ASSOCIATES	07/09
LAG	07/09
JAC	07/09
***	07/09
NO.	
FINAL SURVEY	SURVEYED
NOTE BOOK	PLOTTED
NO.	TEMPLATE
	AREAS CHECKED

BY	DATE
CHAMLIN & ASSOCIATES	07/09
LAG	07/09
JAC	07/09
***	07/09
NO.	
ORIGINAL SURVEY	SURVEYED
NOTE BOOK	PLOTTED
NO.	TEMPLATE
	AREAS CHECKED



FILE NAME = D366905-SHT-KSSHT-IL17.DGN
 USER NAME = ...
 PLOT SCALE = 1"=5'
 PLOT DATE = 07/13

DESIGNED -
 DRAWN - LAG
 CHECKED - JAC
 DATE - 07/13

REVISED -
 REVISED -
 REVISED -
 REVISED -

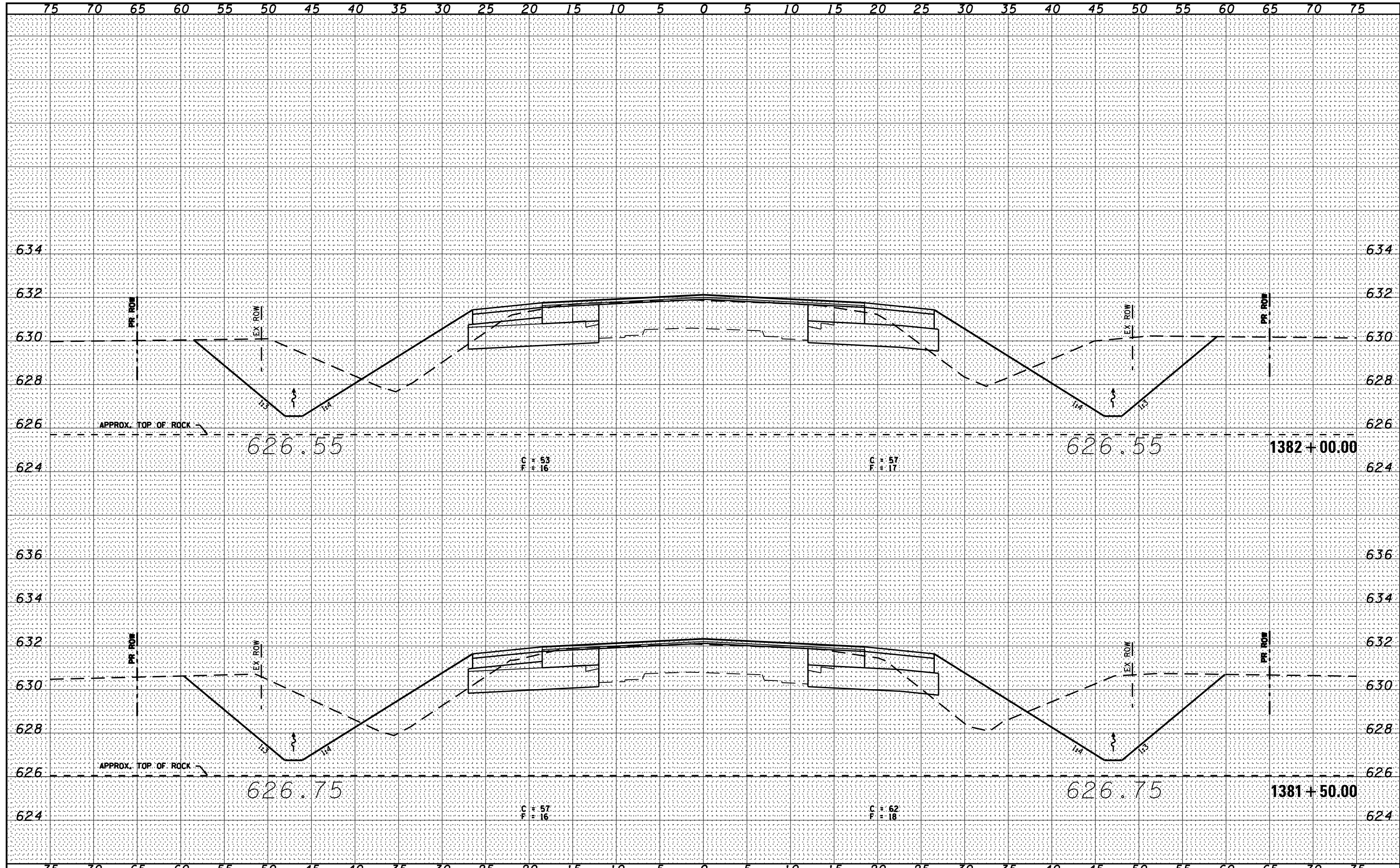
STATE OF ILLINOIS
 DEPARTMENT OF TRANSPORTATION

CROSS SECTIONS - IL 17
 SCALE: 1"=5'
 SHEET OF SHEETS STA. 1380+50.00 TO STA. 1381+00.00

F.A.P. RTE.	SECTION	COUNTY	TOTAL SHEETS	SHEET NO.
41	(I)W&RS-1	KANKAKEE	450	289
				CONTRACT NO. 66905
ILLINOIS FED. AID PROJECT				

DATE	
BY	
FINAL SURVEY	SURVEYED
NOTE BOOK	PLOTTED
NO.	TEMPLATE
	AREAS CHECKED

DATE	07/09
BY	CHAMLIN & ASSOCIATES
LAG	JAC
NOTE BOOK	
NO.	
ORIGINAL SURVEY	SURVEYED
NOTE BOOK	PLOTTED
NO.	TEMPLATE
	AREAS CHECKED



FILE NAME = D366905-SHT-KSSHT-IL17.DGN
 USER NAME = ...
 PLOT SCALE = 1"=5'
 PLOT DATE = 07/13

DESIGNED -
 DRAWN - LAG
 CHECKED - JAC
 DATE - 07/13

REVISED -
 REVISED -
 REVISED -
 REVISED -

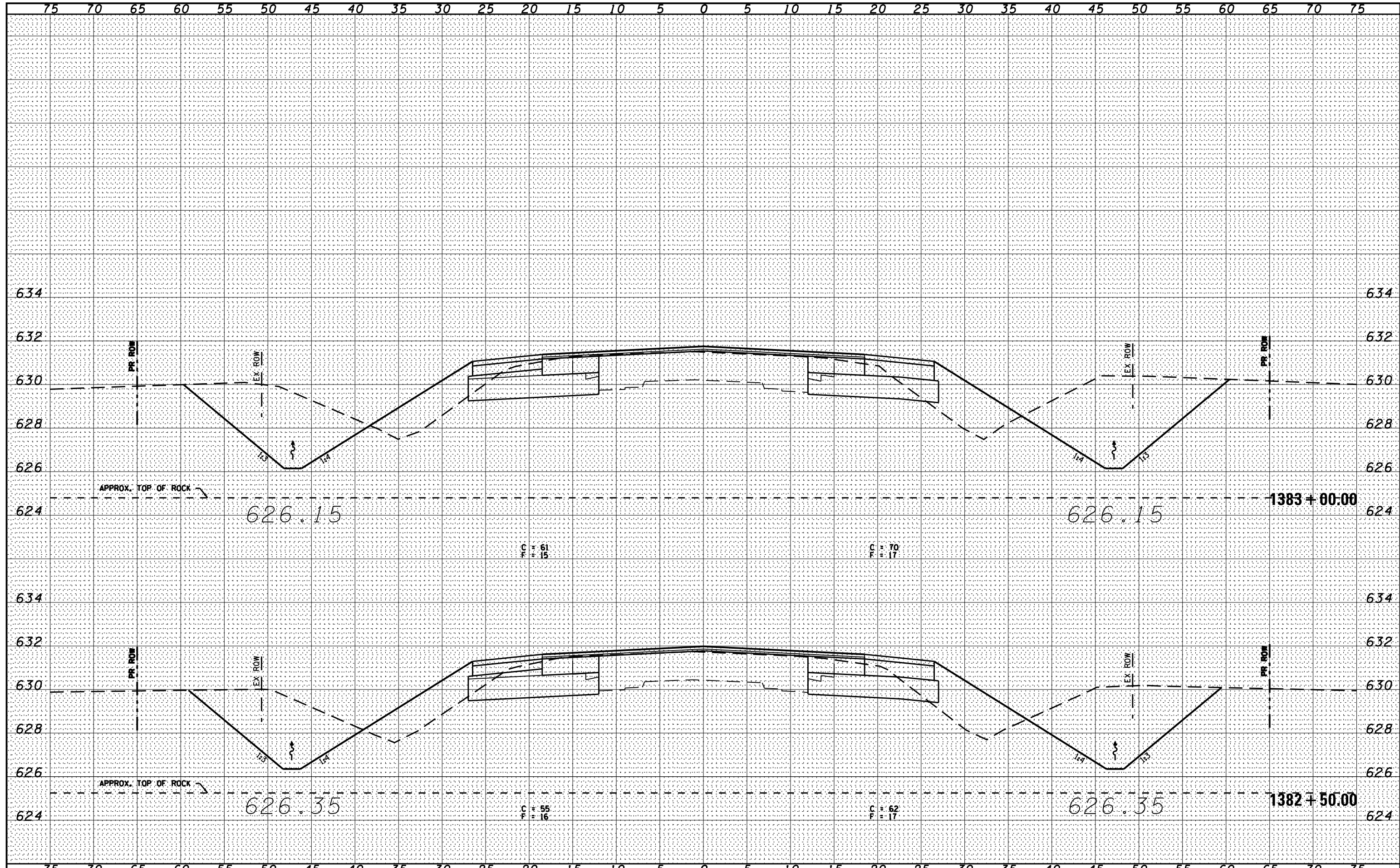
STATE OF ILLINOIS
 DEPARTMENT OF TRANSPORTATION

CROSS SECTIONS - IL 17
 SCALE: 1"=5'
 SHEET OF SHEETS STA. 1381+50.00 TO STA. 1382+00.00

F.A.P. RTE.	SECTION	COUNTY	TOTAL SHEETS	SHEET NO.
41	(I)W&RS-1	KANKAKEE	450	290
CONTRACT NO. 66905				
ILLINOIS FED. AID PROJECT				

DATE	
BY	
FINAL SURVEY	SURVEYED
NOTE BOOK	PLOTTED
NO.	TEMPLATE
	AREAS CHECKED

DATE	07/09
BY	CHAMLIN & ASSOCIATES
LAG	JAC
NOTE BOOK	
NO.	
ORIGINAL SURVEY	SURVEYED
NOTE BOOK	PLOTTED
NO.	TEMPLATE
	AREAS CHECKED

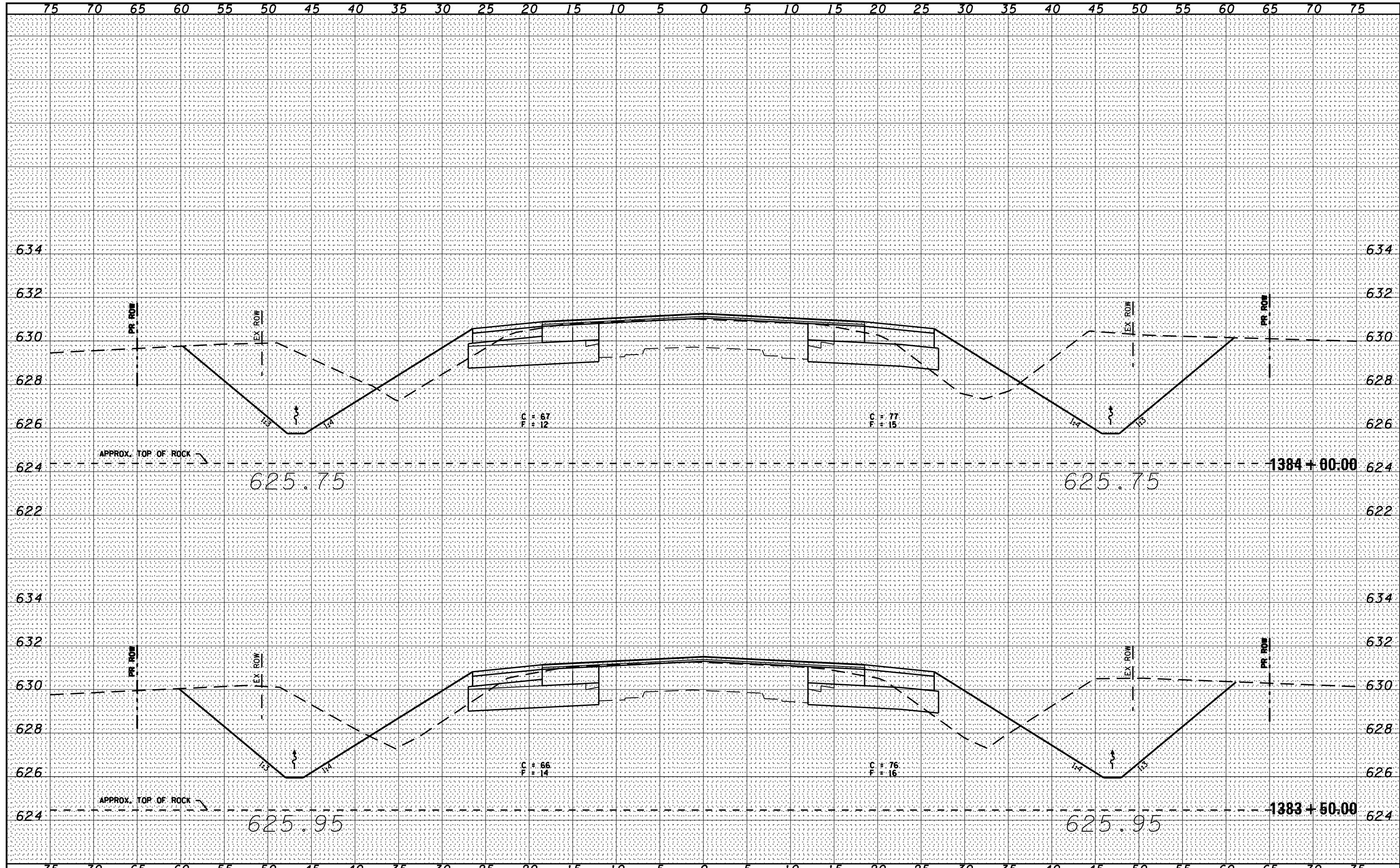


FILE NAME = D366905-SHT-KSSHT-IL17.DGN	USER NAME = ...	DESIGNED -	REVISD -	STATE OF ILLINOIS DEPARTMENT OF TRANSPORTATION	CROSS SECTIONS - IL 17		F.A.P. RTE.	SECTION	COUNTY	TOTAL SHEETS	SHEET NO.				
	PLOT SCALE = 1"=5'	DRAWN - LAG	REVISD -		SCALE: 1"=5'	SHEET	OF	SHEETS	STA. 1382+50.00	TO STA. 1383+00.00	41	(1)W&RS-1	KANKAKEE	450	291
	PLOT DATE = 07/13	CHECKED - JAC	REVISD -												
		DATE - 07/13	REVISD -												

ILLINOIS FED. AID PROJECT

BY	DATE
CHAMLIN & ASSOCIATES	07/09
LAG	07/09
JAC	07/09
NO.	07/09
FINAL SURVEY	SURVEYED
NOTE BOOK	PLOTTED
NO.	TEMPLATE
	AREAS CHECKED

BY	DATE
CHAMLIN & ASSOCIATES	07/09
LAG	07/09
JAC	07/09
NO.	07/09
ORIGINAL SURVEY	SURVEYED
NOTE BOOK	PLOTTED
NO.	TEMPLATE
	AREAS CHECKED



FILE NAME = D366905-SHT-KSSHT-IL17.DGN
 USER NAME = ...
 PLOT SCALE = 1"=5'
 PLOT DATE = 07/13

DESIGNED -
 DRAWN - LAG
 CHECKED - JAC
 DATE - 07/13

REVISED -
 REVISED -
 REVISED -
 REVISED -

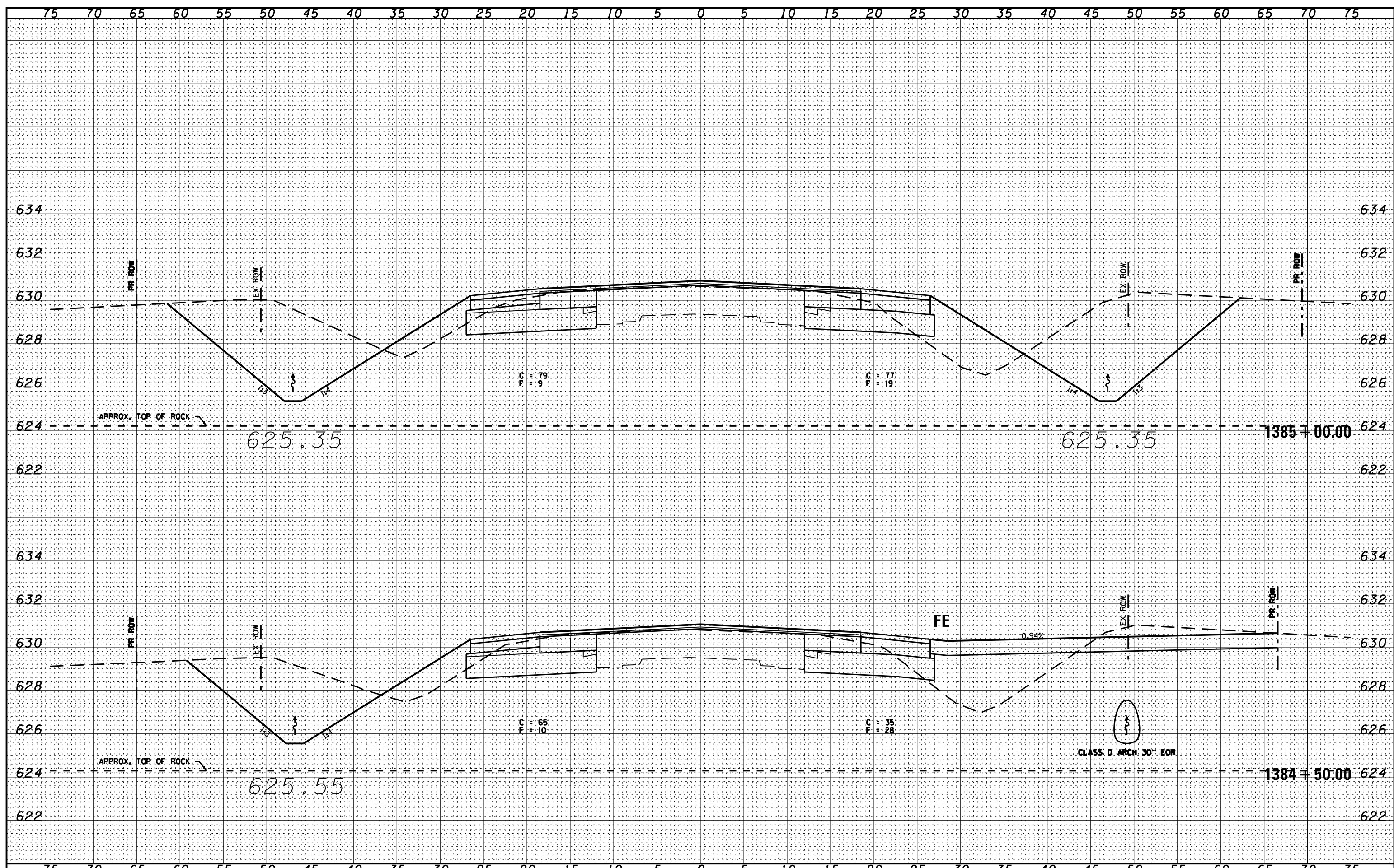
STATE OF ILLINOIS
 DEPARTMENT OF TRANSPORTATION

CROSS SECTIONS - IL 17
 SCALE: 1"=5'
 SHEET OF SHEETS STA. 1383+50.00 TO STA. 1384+00.00

F.A.P. RTE.	SECTION	COUNTY	TOTAL SHEETS	SHEET NO.
41	(I)W&RS-1	KANKAKEE	450	292
			CONTRACT NO. 66905	
ILLINOIS FED. AID PROJECT				

BY	DATE
FINAL SURVEY	SURVEYED
NOTE BOOK	PLOTTED
NO.	TEMPLATE
	AREAS CHECKED

BY	DATE
CHAMLIN & ASSOCIATES	07/09
LAG	07/09
JAC	07/09
	07/09
	07/09



FILE NAME = D366905-SHT-XSSHT-IL17.DGN
 USER NAME = ...
 PLOT SCALE = 1"=5'
 PLOT DATE = 07/13

DESIGNED -
 DRAWN - LAG
 CHECKED - JAC
 DATE - 07/13

REVISED -
 REVISED -
 REVISED -
 REVISED -

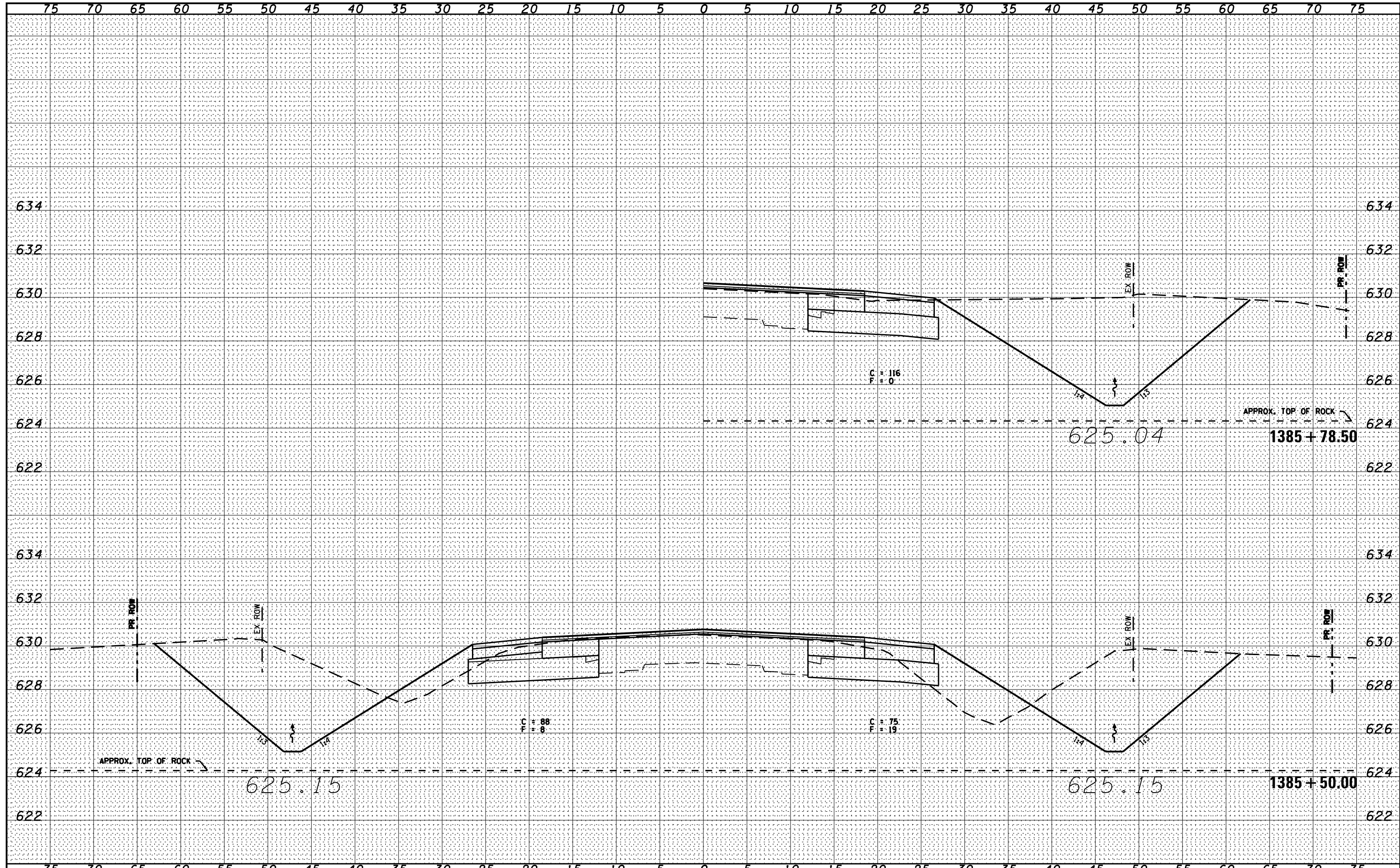
STATE OF ILLINOIS
 DEPARTMENT OF TRANSPORTATION

CROSS SECTIONS - IL 17
 SCALE: 1"=5'
 SHEET OF SHEETS STA. 1384+50.00 TO STA. 1385+00.00

F.A.P. RTE.	SECTION	COUNTY	TOTAL SHEETS	SHEET NO.
41	(I)W&RS-1	KANKAKEE	450	293
CONTRACT NO. 66905				
ILLINOIS FED. AID PROJECT				

DATE	
BY	
FINAL SURVEY	SURVEYED
NOTE BOOK	PLOTTED
NO.	TEMPLATE
	AREAS CHECKED

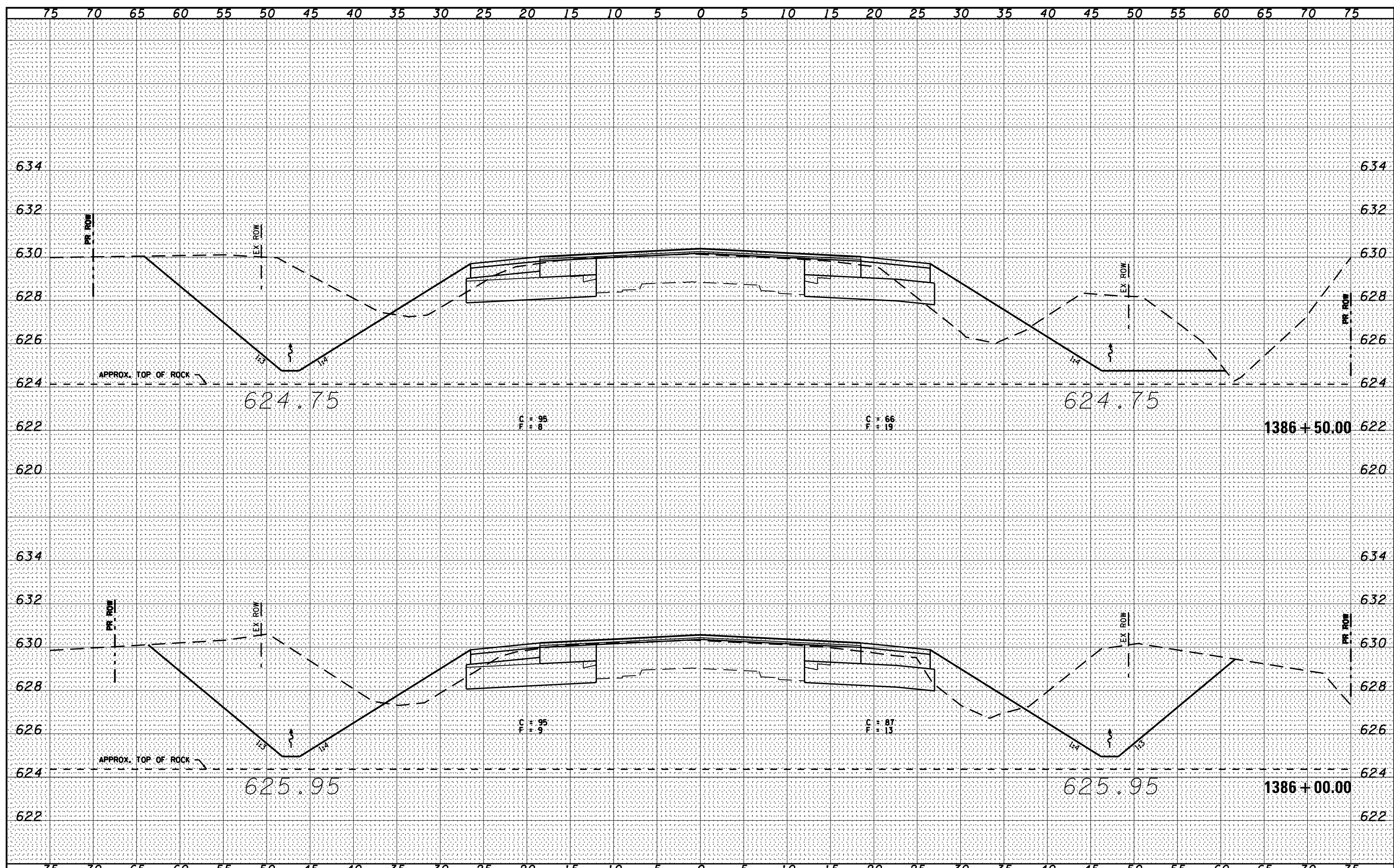
DATE	07/09
BY	CHAMLIN & ASSOCIATES
LAG	JAC
NOTE BOOK	
NO.	
	AREAS CHECKED



FILE NAME = D366905-SHT-XSSHT-IL17.DGN	USER NAME = ...	DESIGNED -	REVISD -	STATE OF ILLINOIS DEPARTMENT OF TRANSPORTATION	CROSS SECTIONS - IL 17		F.A.P. RTE. 41	SECTION (I)W&RS-1	COUNTY KANKAKEE	TOTAL SHEETS 450	SHEET NO. 294	
PLOT SCALE = 1"=5'		DRAWN - LAG	REVISD -		SCALE: 1"=5'	SHEET	OF	SHEETS	STA. 1385+50.00	TO STA. 1385+78.50	CONTRACT NO. 66905	ILLINOIS FED. AID PROJECT
PLOT DATE = 07/13		CHECKED - JAC	REVISD -									
		DATE - 07/13	REVISD -									

DATE	
BY	
FINAL SURVEY	SURVEYED
NOTE BOOK	PLOTTED
NO.	TEMPLATE
	AREAS CHECKED

DATE	07/09
BY	CHAMLIN & ASSOCIATES
LAG	JAC
NOTE BOOK	
NO.	
	AREAS CHECKED



FILE NAME = D366905-SHT-KSSHT-IL17.DGN
 USER NAME = ...
 PLOT SCALE = 1"=5'
 PLOT DATE = 07/13

DESIGNED -
 DRAWN - LAG
 CHECKED - JAC
 DATE - 07/13

REVISED -
 REVISED -
 REVISED -
 REVISED -

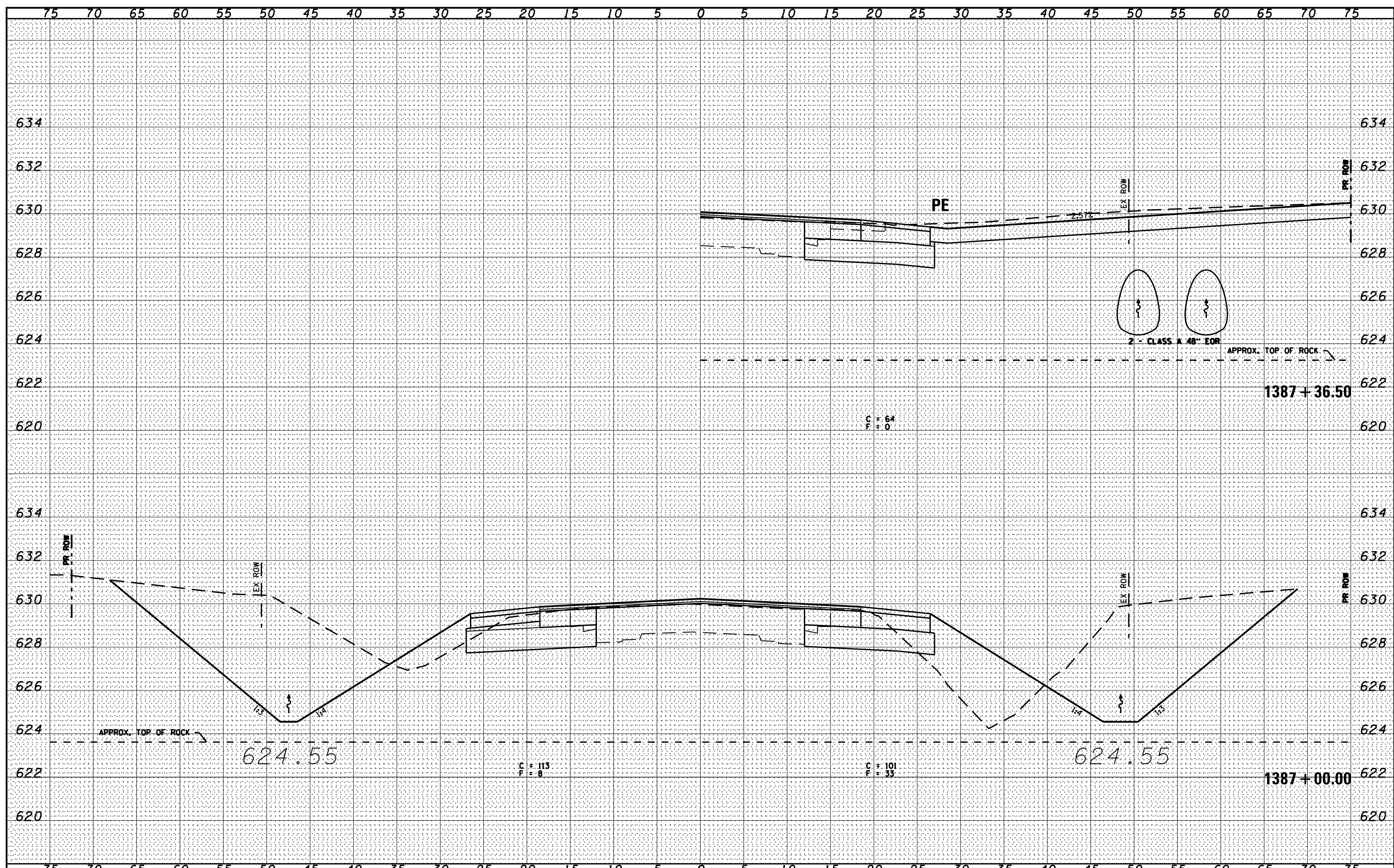
STATE OF ILLINOIS
 DEPARTMENT OF TRANSPORTATION

CROSS SECTIONS - IL 17
 SCALE: 1"=5'
 SHEET OF SHEETS STA. 1386+00.00 TO STA. 1386+50.00

F.A.P. RTE.	SECTION	COUNTY	TOTAL SHEETS	SHEET NO.
41	(1)W&RS-1	KANKAKEE	450	295
			CONTRACT NO. 66905	
ILLINOIS FED. AID PROJECT				

DATE	
BY	
FINAL SURVEY	SURVEYED
NOTE BOOK	PLOTTED
NO.	AREAS CHECKED

DATE	07/09
BY	CHAMLIN & ASSOCIATES
LAG	JAC
NOTE BOOK	
NO.	



FILE NAME = D366905-SHT-KSSHT-IL17.DGN
 USER NAME = ...
 PLOT SCALE = 1"=5'
 PLOT DATE = 07/13

DESIGNED -
 DRAWN - LAG
 CHECKED - JAC
 DATE - 07/13

REVISED -
 REVISED -
 REVISED -
 REVISED -

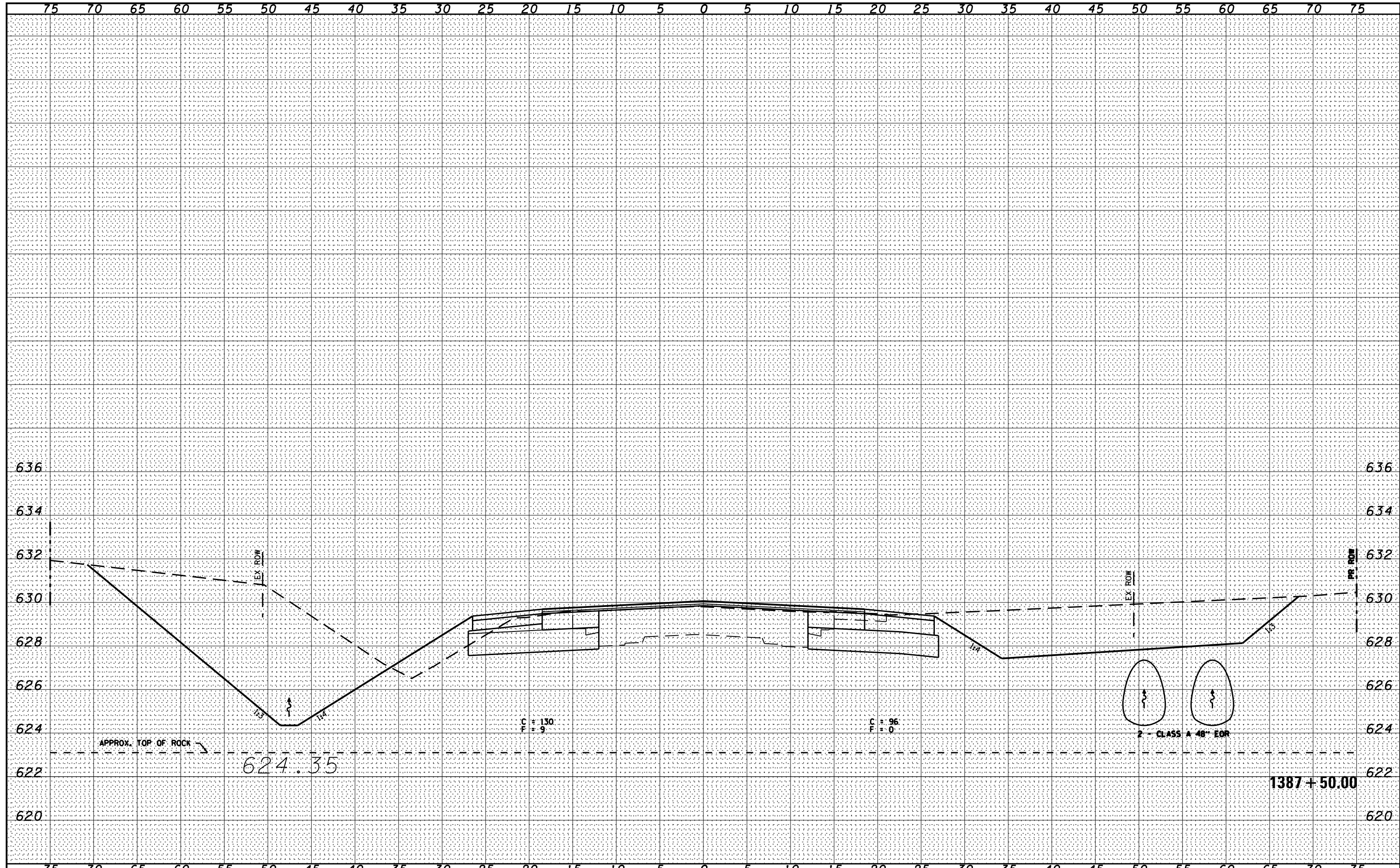
STATE OF ILLINOIS
 DEPARTMENT OF TRANSPORTATION

CROSS SECTIONS - IL 17
 SCALE: 1"=5'
 SHEET OF SHEETS STA. 1387+00.00 TO STA. 1387+36.50

F.A.P. RTE.	SECTION	COUNTY	TOTAL SHEETS	SHEET NO.
41	(I)W&RS-1	KANKAKEE	450	296
CONTRACT NO. 66905				
ILLINOIS FED. AID PROJECT				

DATE	
BY	
FINAL SURVEY	SURVEYED
NOTE BOOK	PLOTTED
NO.	TEMPLATE
	AREAS CHECKED

DATE	07/09
BY	CHAMLIN & ASSOCIATES
LAG	JAC
NOTE BOOK	
NO.	
	AREAS CHECKED



FILE NAME = D366905-SHT-KSSHT-IL17.DGN
 USER NAME = ...
 PLOT SCALE = 1"=5'
 PLOT DATE = 07/13

DESIGNED -
 DRAWN - LAG
 CHECKED - JAC
 DATE - 07/13

REVISED -
 REVISED -
 REVISED -
 REVISED -

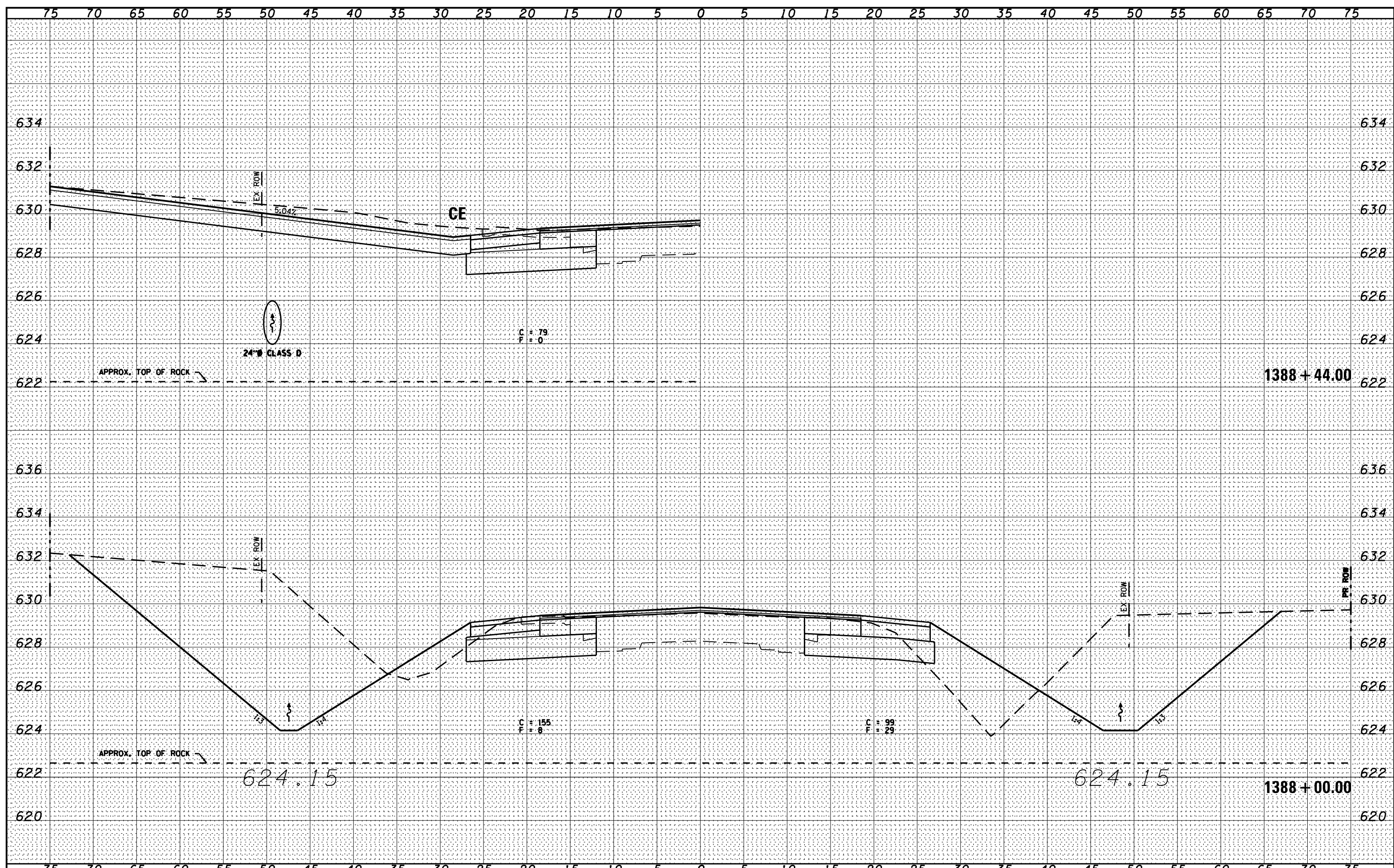
STATE OF ILLINOIS
 DEPARTMENT OF TRANSPORTATION

CROSS SECTIONS - IL 17
 SCALE: 1"=5'
 SHEET OF SHEETS STA. 1387+50.00 TO STA. 1387+50.00

F.A.P. RTE.	SECTION	COUNTY	TOTAL SHEETS	SHEET NO.
41	(I)W&RS-1	KANKAKEE	450	297
			CONTRACT NO. 66905	
ILLINOIS FED. AID PROJECT				

BY	DATE
CHAMLIN & ASSOCIATES	07/09
LAG	07/09
JAC	07/09
	07/09
	07/09
	07/09
NO.	

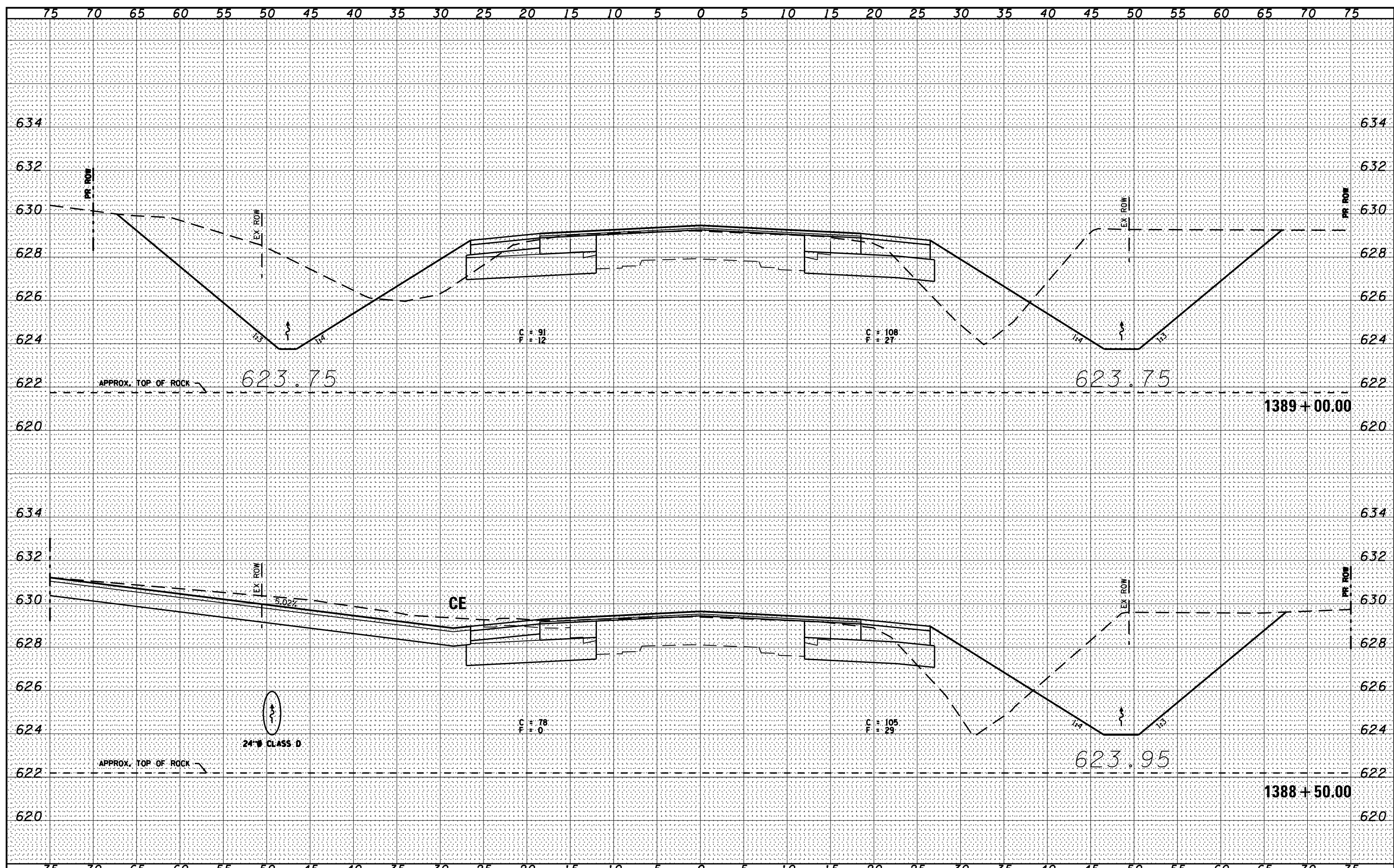
BY	DATE
CHAMLIN & ASSOCIATES	07/09
LAG	07/09
JAC	07/09
	07/09
	07/09
	07/09
NO.	



FILE NAME = D366905-SHT-KSSHT-IL17.DGN	USER NAME = ...	DESIGNED -	REVISÉD -	STATE OF ILLINOIS DEPARTMENT OF TRANSPORTATION SCALE: 1"=5' SHEET OF SHEETS STA. 1388+00.00 TO STA. 1388+44.00	CROSS SECTIONS - IL 17		F.A.P. RTE. 41	SECTION (I)W&RS-1	COUNTY KANKAKEE	TOTAL SHEETS 450	SHEET NO. 298
	PLOT SCALE = 1"=5'	DRAWN - LAG	REVISÉD -				CONTRACT NO. 66905		ILLINOIS FED. AID PROJECT		
	PLOT DATE = 07/13	CHECKED - JAC	REVISÉD -								
		DATE - 07/13	REVISÉD -								

DATE	
BY	
FINAL SURVEY	SURVEYED
NOTE BOOK	PLOTTED
NO.	TEMPLATE
	AREAS CHECKED

DATE	07/09
BY	CHAMLIN & ASSOCIATES
LAG	JAC
NOTE BOOK	
NO.	
	AREAS CHECKED



FILE NAME = D366905-SHT-KSSHT-IL17.DGN
 USER NAME = ...
 PLOT SCALE = 1"=5'
 PLOT DATE = 07/13

DESIGNED -	REVISIED -
DRAWN - LAG	REVISIED -
CHECKED - JAC	REVISIED -
DATE - 07/13	REVISIED -

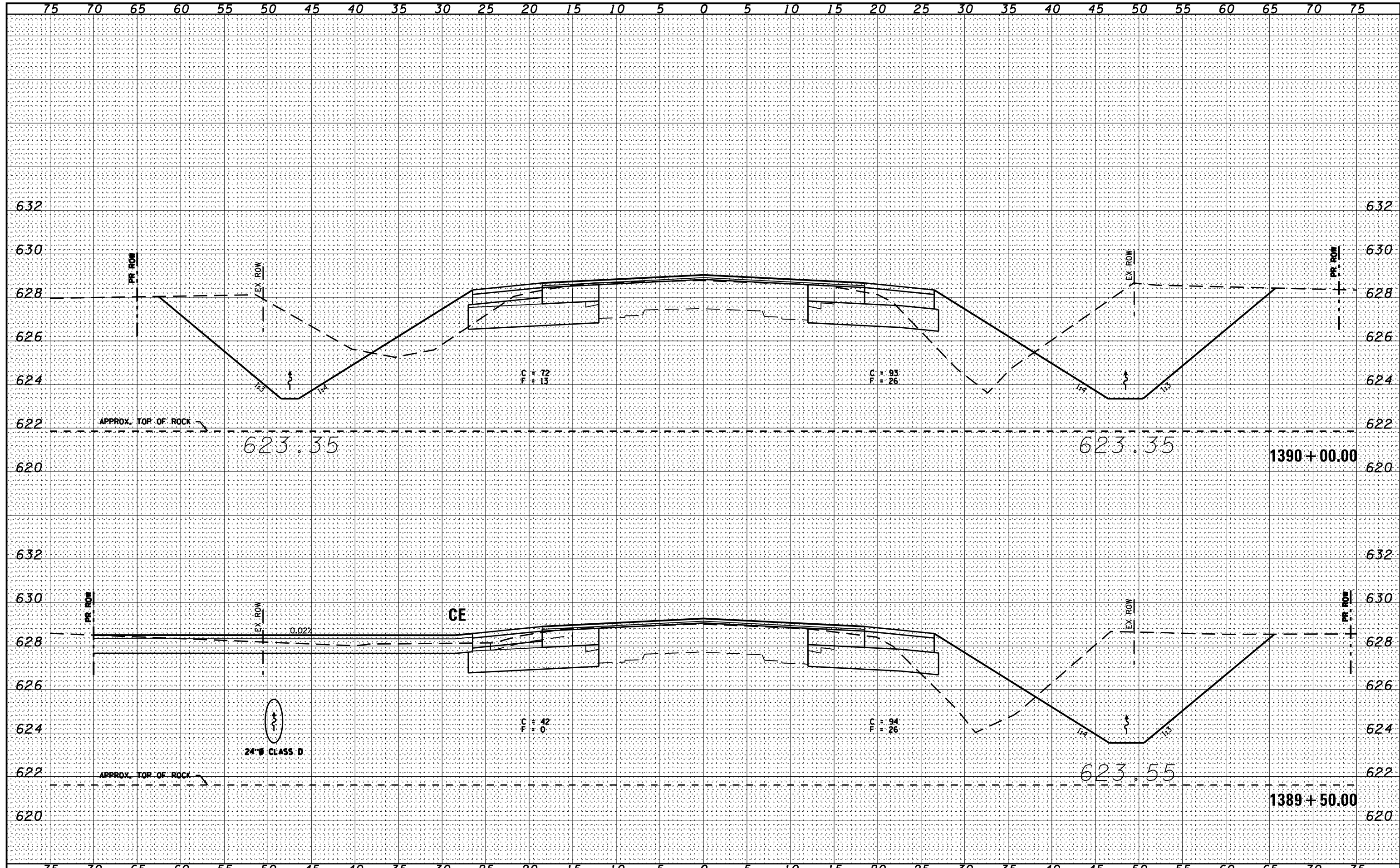
**STATE OF ILLINOIS
 DEPARTMENT OF TRANSPORTATION**

CROSS SECTIONS - IL 17
 SCALE: 1"=5' SHEET OF SHEETS STA. 1388+50.00 TO STA. 1389+00.00

F.A.P. RTE.	SECTION	COUNTY	TOTAL SHEETS	SHEET NO.
41	(I)W&RS-1	KANKAKEE	450	299
CONTRACT NO. 66905				
ILLINOIS FED. AID PROJECT				

BY	DATE
FINAL SURVEY	SURVEYED
NOTE BOOK	PLOTTED
NO.	TEMPLATE
	AREAS CHECKED

BY	DATE
CHAMLIN & ASSOCIATES	07/09
LAG	07/09
JAC	07/09
	07/09
	07/09



FILE NAME = D366905-SHT-KSSHT-IL17.DGN
 USER NAME = ...
 PLOT SCALE = 1"=5'
 PLOT DATE = 07/13

DESIGNED -	REVISD -
DRAWN - LAG	REVISD -
CHECKED - JAC	REVISD -
DATE - 07/13	REVISD -

**STATE OF ILLINOIS
DEPARTMENT OF TRANSPORTATION**

CROSS SECTIONS - IL 17

SCALE: 1"=5' SHEET OF SHEETS STA. 1389+50.00 TO STA. 1390+00.00

F.A.P. RTE.	SECTION	COUNTY	TOTAL SHEETS	SHEET NO.
41	(I)W&RS-1	KANKAKEE	450	300
				CONTRACT NO. 66905
ILLINOIS FED. AID PROJECT				