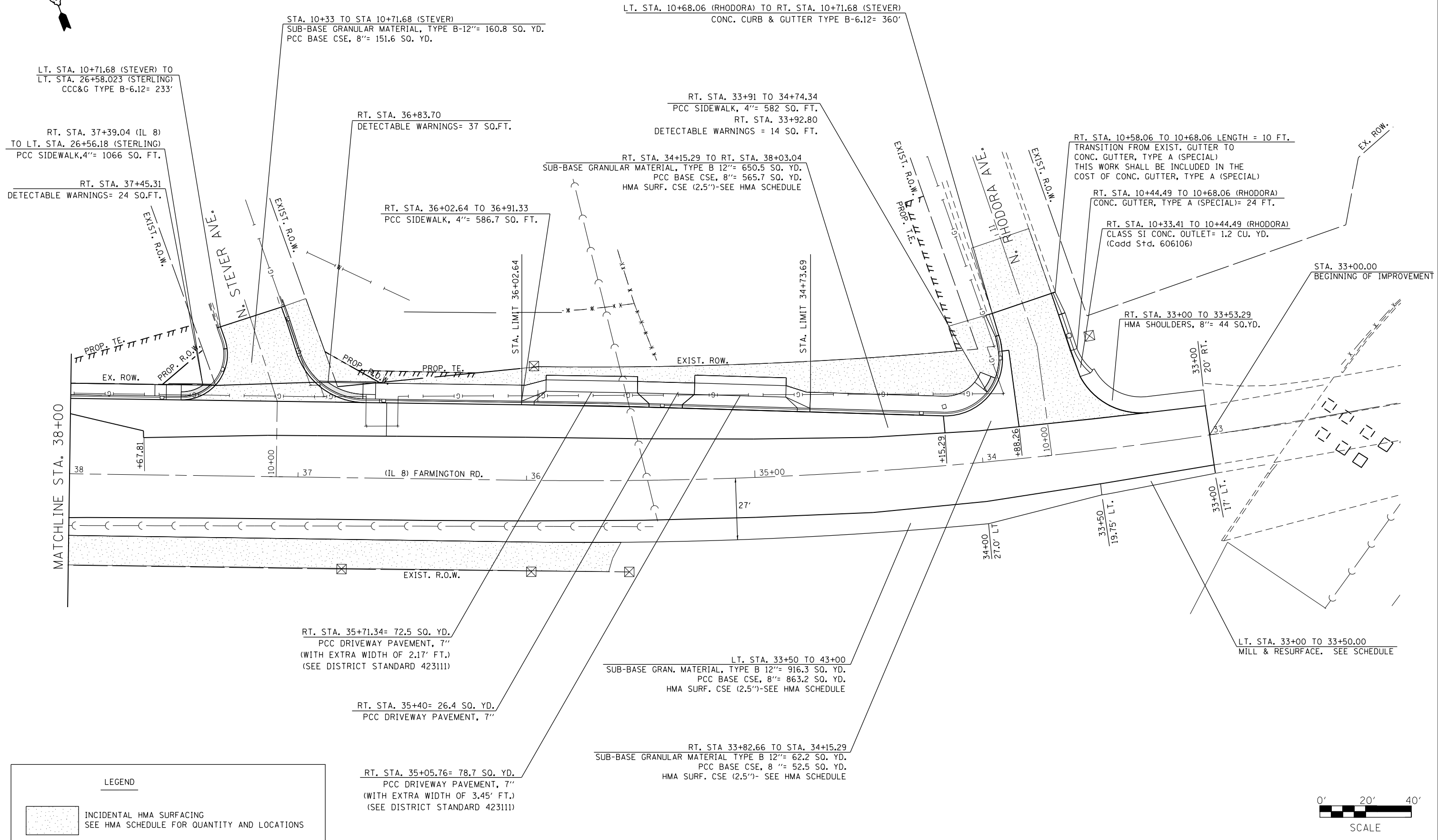



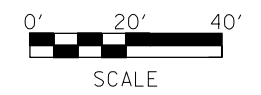
NOTES

1. PAY LIMITS FOR THE PROPOSED INLETS WAS OMITTED FROM THE PROPOSED CCC&G OR GUTTER QUANTITY



LEGEND

 INCIDENTAL HMA SURFACING
SEE HMA SCHEDULE FOR QUANTITY AND LOCATIONS



FILE NAME =	USER NAME = aubreys	DESIGNED -	REVISED -
Default	Default	DRAWN -	REVISED -
	PLOT SCALE = 40.0000' / in.	CHECKED -	REVISED -
	PLOT DATE = 10/17/2013	DATE -	REVISED -

**STATE OF ILLINOIS
DEPARTMENT OF TRANSPORTATION**

PROPOSED PLAN SHEET

SCALE: 20' SHEET 1 OF 3 SHEETS STA. 33+00 TO STA. 38+00

F.A.U. RTE.	SECTION	COUNTY	TOTAL SHEETS	SHEET NO.
6658	10N	PEORIA	120	44
CONTRACT NO. 68A70				
ILLINOIS FED. AID PROJECT				