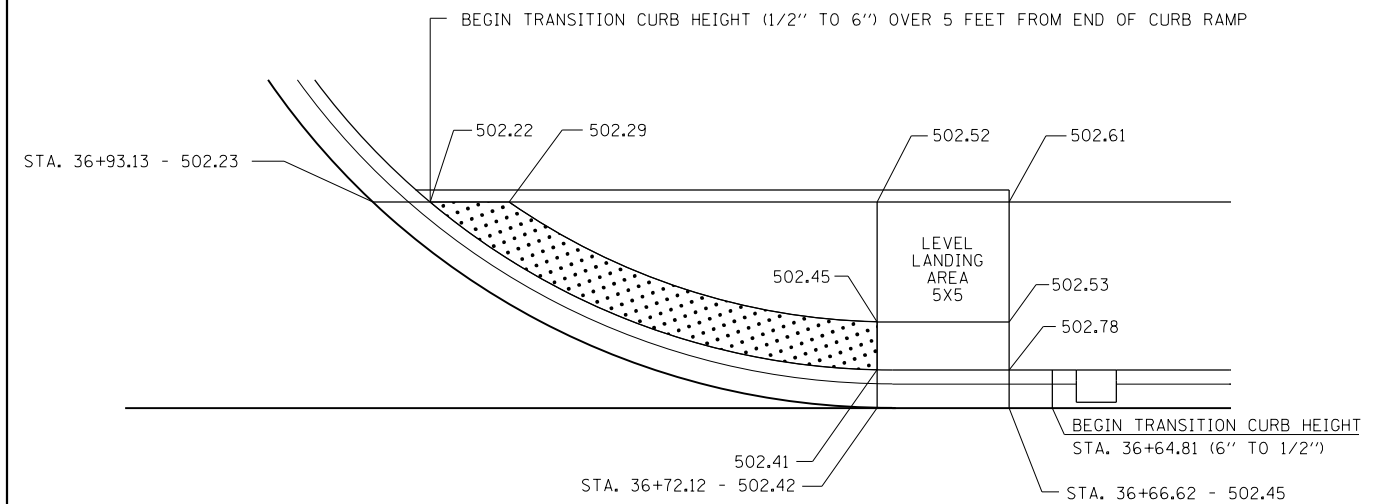
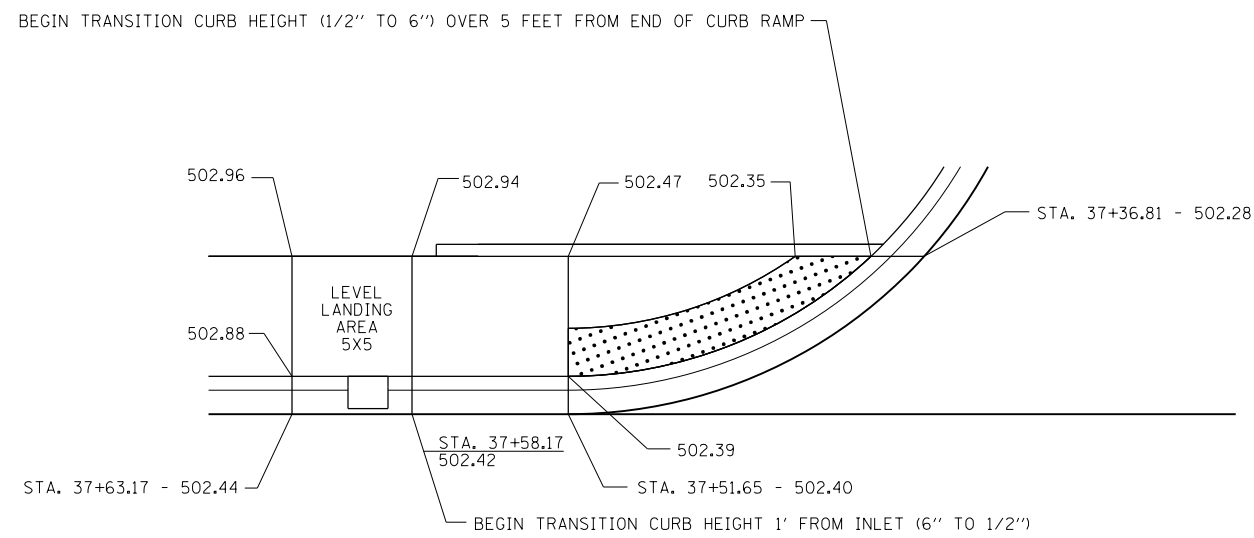


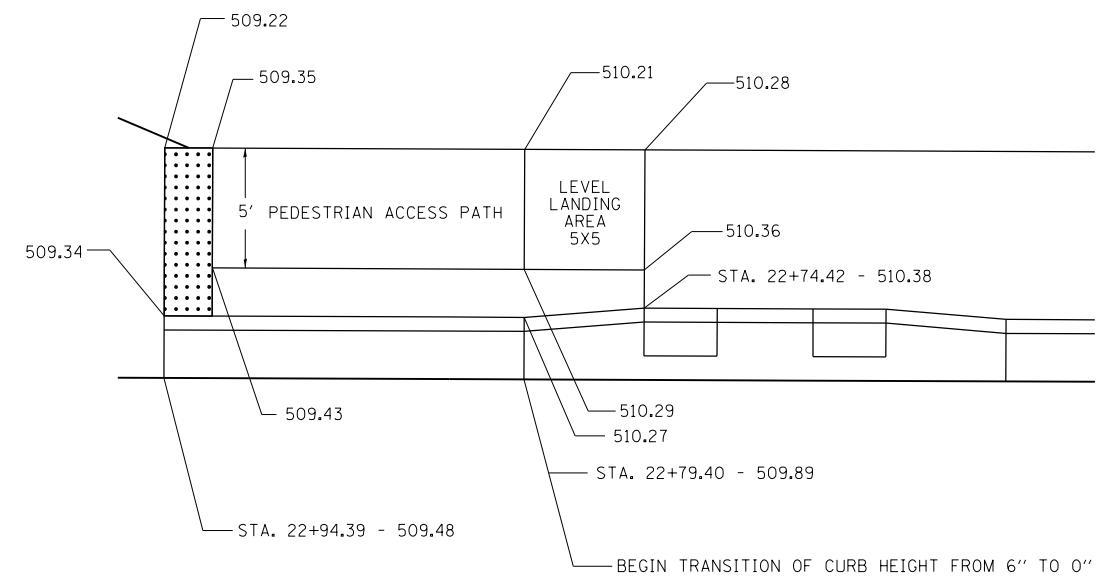
STA. 33+92.87 (FARMINGTON RD.)



STA. 33+66.62 TO STA. 36+93.13 (FARMINGTON RD.)



STA. 37+36.81 TO STA. 37+63.17 (FARMINGTON RD.)



STA. 22+74.42 TO STA. 22+94.39 (STERLING AVE.)

FILE NAME =	USER NAME = aubreygs	DESIGNED -	REVISED -
c:\pwork\pwork\dot\aubreygs\d0318674\0468070-shd-details.dgn		DRAWN -	REVISED -
Default	PLOT SCALE = 40.0000' / in.	CHECKED -	REVISED -
	PLOT DATE = 10/17/2013	DATE -	REVISED -

**STATE OF ILLINOIS  
DEPARTMENT OF TRANSPORTATION**

**CURB RAMP DETAILS**

SCALE: SHEET OF SHEETS STA. TO STA.

F.A.U. RTE.	SECTION	COUNTY	TOTAL SHEETS	SHEET NO.
6658	ION	PEORIA	120	55
CONTRACT NO. 68A70				
ILLINOIS FED. AID PROJECT				